

The United States of America,

To all to whom these presents shall come, Greeting:

WHEREAS, THERE HAS BEEN DEPOSITED IN THE GENERAL LAND OFFICE OF THE UNITED STATES A CERTIFICATE OF THE REGISTER AND RECEIVER OF THE LAND OFFICE AT MONTGOMERY, ALABAMA, WHEREBY IT APPEARS THAT THE PRIVATE LAND CLAIM OF THE REPRESENTATIVES OF LOUIS DURET, BEING CLAIM NO. 3, IN REPORT NO. 4, OF W. BARTON AND WILLIAM BARNETT, REGISTER AND RECEIVER OF THE LAND OFFICE AT JACKSON COURTHOUSE, DATED JULY 11, 1820 --AMERICAN STATE PAPERS, SALES AND SEATONS EDITION, VOLUME 3, PAGE 448-- WAS CONFIRMED BY THE THIRD SECTION OF THE ACT OF MAY 8, 1822 --3 STAT., 707--, AND THAT THE SAID CLAIM HAS BEEN REGULARLY SURVEYED AND DESIGNATED AS SECTION FIFTY IN TOWNSHIP ONE NORTH OF RANGE ONE EAST OF THE ST. STEPHENS MERIDIAN, ALABAMA, CONTAINING SIX HUNDRED FORTY ACRES:

NOW KNOW YE, THAT THE UNITED STATES OF AMERICA, IN CONSIDERATION OF THE PREMISES, HAS GIVEN AND GRANTED, AND BY THESE PRESENTS DOES GIVE AND GRANT, UNTO THE SAID REPRESENTATIVES OF LOUIS DURET, AND TO THEIR HEIRS, THE LANDS ABOVE DESCRIBED; TO HAVE AND TO HOLD THE SAME, TOGETHER WITH ALL THE RIGHTS, PRIVILEGES, IMMUNITIES, AND APPURTENANCES, OF WHATSOEVER NATURE, THEREUNTO BELONGING, UNTO THE SAID REPRESENTATIVES OF LOUIS DURET, AND TO THEIR HEIRS AND ASSIGNS FOREVER, IN ACCORDANCE WITH THE PROVISIONS OF THE SAID ACT OF MAY 8, 1822.

IN TESTIMONY WHEREOF,

WILLIAM H. TAFT

President of the United States of America, have caused these letters to be made Patent, and the seal of the General Land Office to be hereunto affixed.


GIVEN under my hand, at the City of Washington, the **FOURTEENTH**

day of **DECEMBER** In the year of our Lord one thousand nine hundred and **ELEVEN** and of the Independence of the United States one hundred and **THIRTY-SIXTH**

By the President:

Wm H. Taft
Wm O. Bailey Secretary
Wm O. Bailey Secretary of the General Land Office

RECORD OF PATENTS: Patent No. 238539
 1-2111



DEPARTMENT OF THE INTERIOR,
 GENERAL LAND OFFICE.

Washington, D. C. JAN 12 1922

I hereby certify that this photograph is a true copy of the patent record which is in my custody in this office.

Know all Men by these presents that we the undersigned Heirs and Legal Representatives of Louis Durett^c late of Mobile in the State of Alabama, deceased have made constituted and appointed and by these presents do make constitute and appoint our trusty freind Thomas G. Newbold (we being thereunto moved by Various good and valid considerations) our true and lawful attorney irrevocably for us and in our names and our behalf to enter into and take possession of any lands tenements and hereditaments to which we or either of us as joint tenants or otherwise are in any manner entitled as heirs or legal representatives of our farther^c or otherwise within the city and County of Mobile and of which we are not now in the full and peaceable possession and which are held by others or claimed in any manner whatever and for the recovery of the said Lands tenements and hereditaments for us and in our name to prosecute any Suit or Suits which he thinks necessary for the recovery thereof and other attornies to make under him and at pleasure to revoke and counsel to employ under such agreements as he may think proper and for such compensation as he may think just and in order to defray the necessary expences we hereby empower and authorise him our said Attorney to sell and despoise^c of any part or portion of the Said Lands tenements and hereditaments as he shall find necessary or think expedient and the necessary deeds conveyances and other assurances to make and execute therefor in our name and behalf and generally we do hereby empower and authorise our said attorney in our name and on our behalf to use all lawful means either by Suit action arbitration or compromise with the parties or otherwise howsoever to get take and hold possession of the said Lands tenements and hereditaments for himself and us and such agreements to make with counsel to aid him in this doing and acting by despoing^c of a part of the said Lands tenements and hereditaments or otherwise as he shall think proper as fully amply and completely as we might or could ourselves do making and es-

^ctablishing this power irrevocable and hereby ratifying and confirming^c
 every matter and thing which our said attorney shall lawfully do in the
 premises as fully and completely as through we were present at the doing^c
 thereof. In testimony whereof we have hereunto Set our hands and Seals
 at the City of Mobile this 25th day of December in the year of our lord
 Eighteen hundred and thirty four.

		his	Joseph	x	Durette	(Seal)
		mark				
her	Nannette	x	Durette	(Seal)	her	Charlotte
mark					mark	x Durette (Seal)
her	Margaretti	x	Durette	(Seal)	her	Babe
mark					mark	x Durette
his	Oreste	x	Lelande	(Seal)	her	Clarisse
mark					seal	x Durette
					his	Isidor
					mark	x Durette
her	Felonise	x	Durette	(Seal)	her	Claire
mark					mark	x Lelande
						(Seal)

Signed, Sealed and delivered in
 presence of

Jno A. Stuart.

It is understood the above power of attorney is to comprehend
 Sixty Square arpens lying below the town of Mobile just above the Saw
 Mill and on a part of which Sanguron now lives and which is laid before
 the Commissioners by Joseph Durette and in his name Witness my hand and
 Seal and Seal the day and year above written.

In presence of Jno A. Stuart.

 his
 Joseph x Durette Seal)
 mark

The State of Alabama,)
)
 City & County of Mobile)

Be it remembered that on the day of the date hereof before me
 John A. Stuart a Notary Public for Said County by legal authority duly
 admitted qualified and Sworn personally appeared Joseph Durette, Char-
 lotte Durette Nannette Durette Babe Durette Marguirette Durette Oreste
 Leland Claire Lelande Felonise Durette Isidor Durette and Clarisse

Durette who severally acknowledged that they signed sealed and delivered the foregoing power of attorney to Thomas G. Newbold on the day and year and for the uses and purposes therein named. In testimony whereof I have hereto set my hand and seal notorial the twenty Sixth day of December in the year of our lord one thousand Eight hundred and thirty four.

Jno. A. Stuart.

(L.S.)

Received in office for record

May 9th 1835.

I, PRICE WILLIAMS, Judge of the Probate Court in and for said State and County, hereby certify that the within and foregoing.....- - - -Two- - - - -pages contain a full, true and complete copy of the That Certain Power of Attorney given by Joseph Durette, Nannette Durette, Charlotte Durette, Margarette Durette, Babe Durette, Oreste Lelande, Clarisse Durette, Isidor Durette, Felonise Durette, Claire Lelande, to Thomas G. Newbold,

as the same appears of record in my office in Deed Book No. N.
Page 540-541

Given under my hand and seal of office, this 20th day of May 1919

P. Williams
Judge of Probate.
By J. H. Halliwell
Clerk

DEED BOOK "K".

Pages 155 - 6

This Indenture made the thirty first day of October in the year of our Lord one thousand eight hundred and thirty one between Claire Duret and Horace Lalande her husband whose consent is testified by his being party hereto, of the County of Mobile in the State of Alabama of the first part and James Lawton of the County of Mobile in the State aforesaid of the second part Witnesseth that the said parties of the first part for and in consideration of the sum of four hundred and seventy five dollars lawful money of the United States of America to them in hand paid by the said party of the second part at or before the ensealing and delivery of these presents the receipt whereof is hereby acknowledged and the said party of the second part his heirs executors and administrators forever released and discharged from the same by these presents have granted bargained sold aliened remised released enfeoffed conveyed and confirmed and by these presents do grant bargain sell alien remise release enfeoff convey and confirm unto the said party of the second part his heirs and assigns forever, a certain piece parcel or lot of land situate lying and being in the County of Mobile and in the City of Mobile and bounded and described as follows to wit: Bounded on the North by a lot of land belonging to the heirs of the late John Drewry, on the South by a lot of land belonging to Isidore Duret, on the west by Royal street and on the East by the Channell of the Mobile River, containing fifty feet (English Measure of front on Royal Street aforesaid, with all the depth that exists between said Street and the Channel of the river aforesaid. Together with all and singular the tenements hereditaments rights members privileges and appurtenances unto the above mentioned and described premises belonging or in anywise appertaining. To have and to hold the above granted and described premises with the appurtenances unto the said party of the second part his heirs and assigns to the sole and only proper use benefit and behoof of the said party of the second part his heirs and assigns forever. And the said parties of the first part do hereby for

themselves and for their heirs the above described and hereby granted and released premises and every part and parcel thereof with the hereditaments and appurtenances unto the said party of the second part his heirs and assigns against the said parties of the first part and their heirs and against all and every person and persons whomsoever lawfully claiming or to claim the same shall and will warrant and by these presents forever defend. And Claire Duret wife of the said Horace Lalande in consideration of ten cents to her paid the receipt whereof she doth hereby acknowledge doth hereby release and relinquish to the said James Lawton his heirs and assigns all her right and title of dower in the aforesaid premises and also every other right title or claim whatsoever which she now has and hereafter may have to or in the aforesaid premises.

In witness whereof the above mentioned parties have hereunto set their hands and affixed their seals in the County of Mobile the day and date above written .

		his	
		Horace X Lalande (Seal)	
		mark	
Signed, sealed and delivered in presence)		c her	
of Saml Acre)	Clair X Duret (Seal)	
		mark	
Jno F Everitt)	James Lawton (Seal)	

State of Alabama, Mobile County SS. Personally appeared before me John F. Everitt a Notary Public in and for Mobile County Mobile County the within named Claire Duret and Horace Lalande her husband who acknowledged that they signed sealed and delivered the foregoing deed on the day and year therein mentioned to the aforesaid James Lawton and also appeared personally before me Claire Duret wife of the said Horace Lalande who being examined privately and apart from her said husband acknowledged that she signed sealed and delivered the said deed freely and of her own accord and without any fear threats or compulsion of her said husband. Given under my hand and seal this eighteenth day of November in the year of our Lord one thousand eight hundred and thirty one.

Received in office
for record Jan 28.
1832.

Jno F Everitt
Not Pub (Seal)

STATE OF ALABAMA
MOBILE COUNTY

PROBATE COURT

I, PRICE WILLIAMS, Judge of the Probate Court in and for said State and County, hereby certify that
the within and foregoing two pages contain a full, true
and complete copy of the certain Deed from Horace Lelande and wife to
James Lawton

as the same appears of record in my office in Deed Book No. " K "
Page S 155 - 6

Given under my hand and seal of office, this 25rd day of November 1920

Price Williams

Judge of Probate.

This indenture made the first day of February in the year of our Lord one thousand eight hundred and thirty one between Isadore Duret, Adelaide Duret, Charlotte Duret, Marguritte Duret, Mannette Duret, and Clairre Duret and Babe Duret, devisees of Louis Duret, deceased, of the County of Mobile in the State of Alabama, of the first part and Walter Smith and James H. Coke of the County and State aforesaid of the second part, witnesseth that the said parties of the first part for and in Consideration of the sum of nineteen hundred and twenty dollars to them in hand paid by the parties of the second part the receipt whereof is hereby acknowledged have granted, bargained, sold, conveyed and confirmed and by these presents do grant, bargain, sell, convey, and confirm unto the said parties of the second part and to their heirs and assigns forever a certain tract or parcel of land lying, being and situate in the County of Baldwin and described as follows, to-wit:

"Beginning opposite the fork or junction of the rivers Tensaw and Mobile and extending down the Tensaw River, on the East side thereof to a bayou or creek, thence running back so far as to include six hundred and forty acres, also one other tract or parcel of land lying, being and situate in the County aforesaid and described as follows, to-wit: beginning on the south side of the first bayou or creek, that lies below the fork or junction of the Tensaw and Mobile Rivers, thence running down the Tensaw River on the East side thereof the distance of One Mile, thence running back so far as to include six hundred and forty acres," for and in consideration of the sum of sixteen hundred dollars to them the said parties of the first part in hand paid by the said parties of the second part the receipt whereof is hereby acknowledged. Together with all and singular the tenements, hereditaments, privileges and appurtenances unto the above mentioned and described premises, belonging or in anywise appertaining. To have and to hold the above granted and described premises with the appurtenances unto the said parties of the second part, their heirs and assigns forever and the said parties of the first part hereby for themselves and for their heirs the above described and hereby granted premises and every part and parcel thereof with the hereditaments and appurtenances unto the said parties of the second part their heirs and assigns against the said parties of the first part and their heirs and against all persons whatsoever lawfully claiming or to claim the same shall and will warrant and by these presents forever defend. In testimony whereof the said parties have hereunto interchangeably set their hands and affixed their seals the day and date above written.

Signed, sealed and	:	Isadore X Duret	(L.S.)
delivered in the	:	Joseph X Duret	(L.S.)
presence of----	:	Adelaide Duret	(L.S.)
Samuel Acre	:	Charlotte Duret	(L.S.)
Henry Lewis	: Signed.	Margrite Duret	(L.S.)
		Mannette Duret	(L.S.)
		Clairre Duret	(L.S.)
THE STATE OF ALABAMA,	:	Babe Duret	(L.S.)
	:	Genevive Duret	(L.S.)
Mobile County.	:		

Personally appeared before me Henry Lewis, a Notary Public in and for said County, duly commissioned, etc., the within named Isadore Duret, Joseph Duret, Adelaide Duret, Charlotte Duret, Margurite Duret, Mannette Duret, Clairre Duret, Babe Duret, Genevieve Duret and severally acknowledged, that they signed, sealed and delivered the within deed on the day and year therein named to the within named Walter Smith and James H. Coke. Given under my hand and seal notarial this the second day of February in the year of Grace Eighteen hundred and thirty-one.

Signed,


Henry Lewis, Not. Pub.


State of Alabama, :

Baldwin County. :

I, James M. Voltz, Judge of the Probate Court of Baldwin County, Alabama, do hereby certify that the above and foregoing is a true and correct copy of an instrument of writing, appearing of record in Deed Book C on pages 312 & 313 in the office of the Judge of Probate of Baldwin County, Alabama.

In Witness Whereof I have hereunto set my hand and seal this 23rd day of November, 1920.




Judge of the Probate Court
of Baldwin County, Alabama.

DEED BOOK "M".

Pages -657 -658.

This Indenture Made this twenty seventh day of June in the year of our
lord one thousand Eight hundred and thirty four Between Babet Duret and
Marguerette Duret of the city and County of Mobile in the State of Ala-
bama of the first part and Adrien Sassinot Dumee of the city County
and State aforesaid of the Second part Witnesseth That the Said party
of the first part for and in consideration of the Sum of One hundred
dollars lawful money of the United States of America to them in hand
paid by the Said party of the Second part at or before the ensealing
and delivery of these presents the receipt whereof is hereby acknowl-
edged and the Said party of the Second part and his heirs executors and
administrators forever released and discharged from the Same by these
presents have granted bargained Sold aliened remised released enfeoffed
conveyed and confirmed and by these presents Do grant bargain Sell a-
lein remise release enfeoff convey and confirm unto the Said party of
the Second part his heirs and assigns forever all that certain lot or
parcel of land lying and being in the City of Mobile and described and
bounded as follows to wit Containing thirteen feet and Six inches in
front on the Street formerly called Washington Street but now called and
know by the name of Saint Emanuel Street and running back Eastwardly the
distance of one hundred and thirty Six feet Bounded on the westward by
Saint Emanuel Street aforesaid on the Eastward by a lot of land belong-
ing to Hugh Monroe and also by land belonging to the Said parties of the
first part on the Northward by a lot belonging to the Said party of the
Second part and on the South by lands belonging to the Said parties of
the first part Together with all and Singular the tenements heredita-
ments rights members Privileges and appurtenances unto the above mention-
ed and described premises belonging or in any wise appertaining to have
and to hold the above granted and described premises with the appurte-
nances unto the Said party of the Second part his heirs and assigns to
the Sole and only proper use benefit and behoof of the Said party of the
Second part his heirs and assigns forever And the Said Babet Duret and
Margueritte Duret for themselves and their heirs the above described
and hereby granted and released Premises and every part and parcel there-

of with the hereditaments unto the Said party of the Second part his heirs and assigns against the said party of the first part and his heirs and against all and every person or persons whomsoever lawfully claiming or to claim the Same Shall and will warrant and by these presents forever defend In witness whereof the parties to these Presents

have hereunto set their hands and Seals the day and year first above written.

Sealed and delivered in presence of
Hugh H Rolston James Terner

Babe ^{her} X Duret (Seal)
mark

Margeuritte ^{her} X Duret (Seal)
mark

The State of Alabama)

Mobile County SS) Be it remembered that the above named Babe Duret & Margueritte Duret appeared personally before Me Hugh H Rolston a Notary Public in and for Said County and acknowledged that they signed Sealed and delivered the foregoing deed on the day and year therein Mentioned to the aforesaid Adrien S Dumee Given under my hand and Seal this twenty Eighth day of June in the year of our lord ^c Eighteen hundred & thirty four

Hugh H Rolston

(L.S.)

Notary Public

Received in office for record

July 12th 1834

THE STATE OF ALABAMA }
MOBILE COUNTY

PROBATE COURT

I, PRICE WILLIAMS, Judge of the Probate Court in and for said State and County, hereby certify that
the within and foregoing one and three fourths pages contain a full, true
and complete copy of the certain Deed from Babe Duret and Margeuritte Duret
to Adrien Sassinot Dumee

~~as the same appears of record in my office in~~ Deed Book No. " M "

Page S 657 - 658

Given under my hand and seal of office, this 23rd day of Nov. 1920

Price Williams

Judge of Probate.

JACOB H. REICHERT,
Plaintiff.

-vs-

CIRCUIT COURT OF BALDWIN
COUNTY.

JEROME H. SHEIP, INC., a cor-
poration organized under the
laws of the State of Alabama,
and FANNIE I. BECKER,
Defendants.

1. Plaintiff sues to recover possession of the fol-
lowing tract of land:

"Beginning at a post, being the southeast corner of the claim of the representatives of James Caller, and running thence S 78 degrees, 37 minutes E. 99.10 chains to an elm marked XIII on four sides, thence South 50.25 degrees, West 80.60 chains to a post at the mouth of Bayou, thence with meanders of the north boundary of Tensaw as follows: North 36 degrees West 3.00 chains, North 55 1/4 degrees West 7.50 chains, North 76 degrees West 7.00 chains, North 86 degrees West 7.00 chains, South 89 degrees West 8.00 chains, South 87 1/2 degrees West 15.00 chains, South 89 degrees West 7.50 chains, North 89 degrees West 8.00 chains, North 85 1/4 degrees West 8.00 chains, North 79 3/4 degrees West 6.50 chains, North 83 degrees West 3.50 chains, North 69 degrees West 3.50 chains, North 71 1/2 degrees West 2.00 chains, North 68 degrees West 3.50 chains, North 55 3/4 degrees West 2.00 chains, North 61 degrees, West 3.00 chains, North 36 degrees West 4.00 chains, North 29 1/4 degrees West 3.00 chains to a post, a water oak bearing S 10 E 16 L XIII. A sweet gum bearing S 77 E 14 L XIII. A sweet gum bearing N 37 E 7.00 L XIII, thence North 50.25 degrees East 80.60 chains to the place of beginning; said lands being in Section 43, T. 1 N., R. 1 E., ~~and being situated in Baldwin County, Alabama.~~"

of which he was in possession, and upon which, pending such possession, and before the commencement of this suit, the defendants entered and unlawfully withhold, together with Five Thousand Dollars for the detention thereof.

Harry Smith Clapper
Attorneys for Plaintiff.

Plaintiff demands a trial by jury.

Harry Smith Clapper
Attorneys for Plaintiff.

The State of Alabama,

Baldwin County.

Circuit Court

Fall Term 1918.

To any Sheriff of the State of Alabama;

You are hereby commanded to summon Jerome S. Sheir, Inc.,
a corporation organized under the laws of the State of Alabama,

~~to appear in court at the place, to be named, within ten~~
days from the service hereof, to the complaint filed in the Circuit
Court of Baldwin County, State of Alabama, at Bay Minette, Ala., as
then the defendants by Jacob H. Reibert, Plaintiff.

Witness my hand this 11th day of October, 1918.

T. W. Reibert
Clerk.

*Complaint
on file.*

W.H. Hale and Sheroff
By H.A. Cannon O.C.

W.H. Hale and Sheroff
By H. A. Cannon O.C.

[illegible]

1. *Journal of the American Medical Association*, 1997; 277: 1033-1037.

Poramw

Figure 1. Schematic representation of the experimental design. The subjects were divided into two groups: the control group and the experimental group. The control group was divided into two subgroups: the control group and the experimental group. The experimental group was divided into two subgroups: the control group and the experimental group.

... ..

Hub. Vanner

... ..

1000

2

This Indenture Made this thirtieth day of June in the year of Lord one thousand Eight hundred and thirty five Between Babet Durette and Marguritte Durette of the City of Mobile of the first part and Claude Beroujon of the Same place of the Second part Witnesseth that the said parties of the first part for and in consideration of the Sum of twelve Hundred dollars lawful money of the United States to them in hand well and truly paid by the Said party of the Second part and or before the sealing and delivery of these presents the receipt whereof is hereby acknowledged and the said parties of the Second part therewith fully Satisfied content and paid have given granted bargained Sold aliened enfeoffed conveyed and confirmed and by these presents do give grant bargain Sell alien enfeoff convey and confirm to the Said party of the Second part his heirs and assigns forever all that lot or parcel of land and premises situate lying and being in the City of Mobile County of Mobile and State of Alabama, Bounded as follows to wit on the West by St Emanuel Street on the north by lands of the Grantor on the South by lands of Joseph Durette having a front on St Emanuel Street of Sixty six feet and extending back to the middle of the Square which said Square is Made by Madison Street St Emanuel Street Royal Street Esclava Street

Together with all and Singular the profits privileges and advantages with the appurtenances to the Same belonging or in any wise appertaining to have and to hold all and Singular the above described tract or lot of land and premises with the appurtenances to the said party of the Second part his heirs and assigns to the Only proper use benefit and behoof of the Said party of the Second part his heirs and assigns forever And the said Babet Durette and Marguritte Durette for themselves their heirs executors and administrators covenant with the said Claude Beroujon his heirs and assigns that they are lawfully seized in fee of the premises above granted that they

free from all incumbrances that they have good right to sell and
the Same to the Said Claude Beroujon as aforesaid and that they
and their executors and administrators shall warrant and defend
same to the said Claude Beroujon his heirs and assigns forever
the lawful claims and demands of all persons In testimony where
have hereunto set our hands and seals the day and year first ab

written

Signed Sealed and delivered

in presence of

Geo W. Grant Hugh H Rolston

Babet X Durette (L.S.)
her
mark

Margarette X Durette (L.S.)
her
mark

The State of Alabama)

Mobile County)

Personally appeared before me Hugh H Rolston
a notary public in and for said County duly commissioned and Sworn
dwelling in the City of Mobile the above named Babet Durette and
Margarette Durette who acknowledged that they Signed Sealed and delivered
the foregoing deed on the day and year therein mentioned to the
Claude Beroujon Given under my hand and Seal this first day of
in the year of our Lord Eighteen hundred and thirty five

(L.S.)

Hugh H. Rolston
Notary Public.

Received in office for
record July 3d 1835

PROBATE COURT

I, PRICE WILLIAMS, Judge of the Probate Court in and for said State and County, hereby certify that
the within and foregoing one and one half pages contain a full, true
and complete copy of the certain Deed from Babet Durette and Margarette Durette
to Claude Beroujon

as the same appears of record in my office in Deed Book No. 1121

Page 28

Given under my hand and seal of office, this 23rd day of November 1920

Price Williams

Judge of Probate.