

2087

STATE OF ALABAMA

BALDWIN COUNTY

KNOW ALL MEN BY THESE PRESENTS, that WHEREAS Baldwin County, Alabama, did on the 25<sup>th</sup> day of July, 1953 file its petition in the Probate Court of Baldwin County, Alabama for the condemnation of certain lands described in said petition as the property of William O. Vines, and the said Court acting on the report of the appraisers did on the 27<sup>th</sup> day of August, 1953, enter an order granting the said petition and assessing the damages for the said William O. Vines at \$5.00, which said sum the said applicant did pay into the Probate Court on the 1<sup>st</sup> day of September, 1953, and the said William O. Vines, did appeal to the Circuit Court of Baldwin County, Alabama, from the said judgment of condemnation and assessment of damages on the 14th day of September, 1953, and the said applicant desires and proposes to enter upon the said lands and proceed with the improvement for which the said lands were sought by condemnation;

NOW THEREFORE, BALDWIN COUNTY, ALABAMA, as principal, and The Fidelity and Casualty Company of New York and \_\_\_\_\_, as sureties, are held and firmly bound to the said William O. Vines in the penal sum of \$10.00, the payment of which the said principal and sureties well and truly bind themselves, their successors, heirs and assigns.

The condition of the above obligation is such that if the said County of Baldwin shall pay such damages as the William O. Vines, owner, may sustain then this obligation shall be null and void, otherwise to remain in full force and effect.

WITNESS our hands and seals this the 14<sup>th</sup> day of October, 1953.

BALDWIN COUNTY, ALABAMA


By R. R. Roberts (SEAL)

The Fidelity and Casualty Company of New York


E. P. Bell (SEAL)

Attorney

(SEAL)



appeal  
William D. Vines



Filed 10-13-53  
Ariel Muck  
Clerk

NOTICE

STATE OF ALABAMA  
BALDWIN COUNTY

IN THE PROBATE COURT OF  
BALDWIN COUNTY, ALABAMA.

TO William O. Vines, Bay Minette, Alabama.

You will take notice that on the 25<sup>th</sup> day of July,  
53, petition was filed in this court by Baldwin County, Alabama,  
by R.J. Robertson, its agent and as Chairman of the County Commission  
of Baldwin County, Alabama, setting forth that it desires to have  
condemned for a right-of-way for a public road, certain lands which  
are specifically set forth and described in said petition as  
follows, to-wit:

Parcel 1: As shown by the Right-of-way map of Project  
C-0217, as recorded in the Office of the Judge of Probate  
of Baldwin County:


Beginning at the NE Corner of the SE $\frac{1}{4}$  of the NW $\frac{1}{4}$  of Section  
12, Tn-3-S, Rn-2-E, the point of beginning at Station 253+00,  
the North Property line, thence 74.1 feet S. 8°-52'W, thence  
893.0 feet in a Southwesterly direction along a curve concave  
Southeasterly and having a radius of 573.69 feet, thence  
846.9 feet N. 81°-40'W. to Station 270+14.0, the point  
of ending at the West Property line.

Said Right-of-way being nothing to 40 feet from Station  
253+74.1 to Station 275+40, 40 feet in width from Station  
275+40 to Station 280+60, 40 feet to nothing from Station  
280+60 to Station 262+67.1, all on the Southeast side of  
center line of Project 40 feet in width on the Northwest  
side of center line from Station 253+00 to Station 270+14.0  
all in the SE $\frac{1}{4}$  of the NW $\frac{1}{4}$  of Section 12, Tn-3-S, Rn-2-E,  
of Baldwin County and containing 2.225 acres, more or less,  
including the present roadway.

And the said petitioner prays this court appoint a day for the  
hearing of said petition and for such orders and decrees as may  
be necessary and proper for the acquirment by the said petitioner  
of the property herein described for the purposes herein stated.

You will please take notice that the court has appointed  
the 12<sup>th</sup> day of August, 1953, at 10 A.M., as a suitable day upon which  
to hear said petition, at which time you may appear and contest  
the same if you choose to do so.

Done at my office this the 27<sup>th</sup> day of July, 1953.

  
Judge of Probate, Baldwin County, Alabama.

Received \_\_\_\_\_ day of \_\_\_\_\_ 19\_\_\_\_  
and on 31 day of July 19\_\_\_\_  
I served a copy of the within \_\_\_\_\_  
on \_\_\_\_\_

By service on William O. Stiner

TAYLOR WILKINS, Sheriff

By Pete Sellers S.S.

BALDWIN COUNTY, ALABAMA

VS

WILLIAM O. VINES

IN THE PROBATE COURT OF  
BALDWIN COUNTY, ALABAMA

TO THE SHERIFF OF BALDWIN COUNTY, ALABAMA:

You are hereby commanded to notify O.W. Lyles,  
~~John Johnson~~ and HENRY PIPKINS

that, by order of the Probate Court of Baldwin County, Alabama, made and entered on the 12<sup>th</sup> day of August, 1953, they were appointed Commissioners to ascertain and report to this court, in writing, within twenty days from this date the amount of damages and compensation which William O. Vines is entitled to on the application of the following described land situated in Baldwin County, Alabama, to-wit:

Parcel 1. And as shown by the Right-of-way map of Project C-0217, as recorded in the Office of the Judge of Probate of Baldwin County:

Beginning at the NE Corner of the SE $\frac{1}{4}$  of the NW $\frac{1}{4}$  of Section 12, Tn-3-S, Rn-2-E, the point of beginning at Station 253<sup>74.1</sup>/<sub>00</sub>, the North Property line, thence 74.1 feet S.8°-52'W, thence 893.0 feet in a Southwesterly direction along a curve concave Southeasterly and having a radius of 573.69 feet, thence 846.9 feet N. 81°-40'W. to Station 270<sup>14.0</sup>/<sub>14.0</sub>, the point of ending at the West Property line.

Said Right-of-way being nothing to 40 feet from Station 253<sup>74.1</sup>/<sub>00</sub> to Station 275<sup>40</sup>/<sub>40</sub>, 40 feet in width from Station 275<sup>40</sup>/<sub>40</sub> to Station 280<sup>60</sup>/<sub>60</sub>, 40 feet to nothing from Station 280<sup>60</sup>/<sub>60</sub> to Station 262<sup>67.1</sup>/<sub>67.1</sub>, all on the Southeast side of center line of Project 40 feet in width on the Northwest side of center line from Station 253<sup>00</sup>/<sub>00</sub> to Station 270<sup>14.0</sup>/<sub>14.0</sub>, all in the SE $\frac{1}{4}$  of the NW $\frac{1}{4}$  of Section 12, Tn-3-S, Rn-2-E, of Baldwin County and containing 2.225 acres more or less, including the present roadway.

Now these are therefore the Commissioners, the said

O.W. Lyles, John Johnson and

HENRY PIPKINS, so that they may enter upon

the discharge of their duties as such Commissioners as soon as they shall be directed as prescribed by the Statute in such cases made and provided.

You will execute this notice within five days from the date hereof and make due return of the action thereon.

IN WITNESS WHEREOF, I have hereunto set my hand and the seal of said Court on this the 12 day of Aug, 1953.

W.R. Stuart  
W.R. Stuart, Judge of Probate

Received in Sheriff's Office  
this 12 day of Aug 1953  
TAYLOR WILKINS, Sheriff

Received \_\_\_\_\_ day of \_\_\_\_\_ 1953  
and on 18 day of Aug 1953

I served a copy of the within

on O. W. Luyler

Y. C. Hall

By service on Henry Perkins

TAYLOR WILKINS, Sheriff

By Rob. Bell

BALDWIN COUNTY, ALABAMA

IN THE PROBATE COURT OF  
BALDWIN COUNTY, ALABAMA.

VS

WILLIAM O. VINES

TO THE HONORABLE W.R. STUART, JUDGE OF PROBATE OF  
BALDWIN COUNTY, ALABAMA:

The undersigned, O.W. Lyles, John Johnson,  
X.C. Hall, and Henry Pipkins, who were heretofore  
appointed by said court as Commissioners to assess the damages  
and compensation to which William O. Vines is entitled as the  
owners of the following described tract or parcel of land, to-wit:

Parcel 1. And as shown by the right-of-way map of Project  
C-0217, as recorded in the Office of the Judge of Probate of  
Baldwin County:

Beginning at the NE Corner of the SE $\frac{1}{4}$  of the NW $\frac{1}{4}$  of Section 12,  
Tn-3-S, Rn-2-E, the point of beginning at Station 253 $\frac{1}{4}$ 00, the  
North Property line, thence 74.1 feet S.8°-52'W, thence 893.0  
feet in a Southwesterly direction along a curve concave South-  
easterly and having a radius of 573.69 feet, thence 846.9 feet  
N. 81°-40'W. to Station 270 $\frac{1}{4}$ 14.0, the point of ending at the  
West Property line.

Said Right-of-way being nothing to 40 feet from Station 253 $\frac{1}{4}$ 74.1  
to Station 275 $\frac{1}{4}$ 40, 40 feet in width from Station 275 $\frac{1}{4}$ 40 to Station  
280 $\frac{1}{4}$ 60, 40 feet to nothing from Station 280 $\frac{1}{4}$ 60 to Station 262 $\frac{1}{4}$ 67.1,  
all on the Southeast side of center line of Project 40 feet in  
width on the Northwest side of center line from Station 253 $\frac{1}{4}$ 00 to  
Station 270 $\frac{1}{4}$ 14.0, all in the SE $\frac{1}{4}$  of the NW $\frac{1}{4}$  of Section 12, Tn-3-S,  
Rn-2-E, of Baldwin County and containing 2.225 acres more or less,  
including the present roadway.

respectfully report that pursuant to said commission we viewed  
said parcel of land after having been duly sworn as jurors  
are sworn, and thereafter we proceeded to assess the damages  
and compensation to which the said William O. Vines, is entitled  
by reason of taking of the above described lands as belonging  
to him, the assessed damages and compensation to be as follows:  
William O. Vines, the owners of Parcel 1, do hereby assess the  
damages and compensation at the sum of \$ 5.00.

We further certify that neither of us have been con-  
sulted, advised with or approached by any person in reference to  
the sale of land or the proceedings to condemn the same, prior to  
the assessment of damages, and that we knew nothing of the same  
prior to our appointment.

IN WITNESS WHEREOF, we have hereunto set our hands  
this the 25 day of August, 1953.

O. W. Lyles

Hester

Henry P. Phipps

Sworn to and subscribed before me on this the 25 day  
of August, 1953.

W. R. Stuart

W.R. Stuart, Judge of Probate,  
Baldwin County, Alabama.

STATE OF ALABAMA

BALDWIN COUNTY

We and each of us do solemnly swear that none of us  
have been consulted, advised with, or approached by any person  
in reference to the value of the lands, or the proceedings to  
condemn the same prior to the assessment of damages, and that  
we knew nothing of the same prior to our appointment, and that  
we possess the qualification of jurors.

O. W. Lyles

Hester

Henry P. Phipps

Sworn to and subscribed before me on this the 25<sup>th</sup> day  
of August, 1953.

W. R. Stuart

STATE OF ALABAMA, BALDWIN COUNTY

Filed Aug. 25, 1953 M

Recorded Pro & Min. book 1 page 472

W. R. Stuart

Judge of Probate HD



BALDWIN COUNTY, ALABAMA

PLAINTIFF,

VS

WILLIAM O. VINES

IN THE PROBATE COURT OF

BALDWIN COUNTY, ALABAMA

In the matter of the application to condemn land for right of way for road construction:

This day came Baldwin County by R.J. Robertson its agent and Chairman of the County Commission of Baldwin County, Alabama, duly elected, qualified and entitled thereto and filed its application to have condemned for public road purposes those lands belonging to William O. Vines, to-wit:

Parcel 1. And as shown by the Right-of-way map of Project C-0217, as recorded in the Office of the Judge of Probate of Baldwin County:

Beginning at the NE Corner of the SE $\frac{1}{4}$  of the NW $\frac{1}{4}$  of Section 12, Tn-3-S, Rn-2-E, the point of beginning at Station 253+00, the North Property line, thence 74.1 feet S. 8°-52'W, thence 893.0 feet in a Southwesterly direction along a curve concave Southeasterly and having a radius of 573.69 feet, thence 846.9 feet N. 81°-40'W. to Station 270+14.0 the point of ending at the West Property line.

Said right-of-way being nothing to 40 feet from Station 253+74.1 to Station 275+40, 40 feet in width from Station 275+40 to Station 280+60, 40 feet to nothing from Station 280+60 to Station 262+67.1, all on the Southeast side of center line of Project 40 feet in width on the Northwest side of center line from Station 253+00 to Station 270+14.0, all in the SE $\frac{1}{4}$  of the NW $\frac{1}{4}$  of Section 12, Tn-3-S, Rn-2-E, of Baldwin County and containing 2.225 acres more or less including the present roadway.

And in said petition Baldwin County alleges that it is necessary and proper and to the interest of the County of Baldwin that the County have and own the said lands for the purpose of a right of way for a road and the petitioner desires to have said lands condemned for and as a road for the use of the said County as a right of way for a public road; and praying that this Honorable Court will make an order appointing a day for the hearing of this petition; that due and legal notice of the same be given to the said, William O. Vines, and that such other, further and general orders and decrees be made in the premises as may be necessary and proper for the acquirement by the petitioner of the property herein described for the purposes here stated.

It is therefore ordered by the Court that the 12<sup>th</sup> day of August, 1953<sup>12:15 A.M.</sup>, be and the same is appointed for hearing said application, and it is further ordered that notice be given to said owners of said lands in the manner and for the time required by law.

*W. R. Stuart*

Judge of Probate, Baldwin County, Ala.

STATE OF ALABAMA, BALDWIN COUNTY

Recorded Pro. & Min. book 1 page 470

*W. R. Stuart*

Judge of Probate *HS*

STATE OF ALABAMA

IN THE PROBATE COURT OF

BALDWIN COUNTY

BALDWIN COUNTY, ALABAMA.

TO THE HONORABLE W.R. STUART, JUDGE OF PROBATE OF BALDWIN COUNTY, ALABAMA:

Your petitioner, the County of Baldwin, in the State of Alabama, by R.J. Robertson, its agent, as Chairman of the County Commission, duly elected, qualified and authorized thereto, respectfully shown unto your Honor as follows:

FIRST: That under the laws of the State of Alabama, your petitioner, Baldwin County, Alabama, is charged with the duty of providing rights-of-way for roads constructed within said County; that the said Baldwin County, acting through and by the State Highway Department, has surveyed and adopted and proposes to construct a public road over and across the lands hereinafter described for public road purposes as a right of way for the said above designated county road; that it is necessary and proper and to the best interest of said county, and the State Highway Department has approved, that it acquire for a right of way for public road purposes the following described lands, to-wit:

Parcel 1. As shown by the right of way map of Project C-0217, as recorded in the Office of the Judge of Probate of Baldwin County:

Beginning at the NE Corner of the SE $\frac{1}{4}$  of the NW $\frac{1}{4}$  of Section 12, Tn-3-S, Rn-2-E, the point of beginning at Station 253~~40~~<sup>00</sup>, the North Property line, thence 74.1 feet S. 8°-52'W, thence 893.0 feet in a Southwesterly direction along a curve concave Southeasterly and having a radius of 573.69 feet, thence 846.9 feet N. 81°-40'W. to Station 270~~40~~<sup>14.0</sup>, the point of ending at the West Property line.

Said right-of-way being nothing to 40 feet from Station 253~~40~~<sup>00</sup> to Station 275~~40~~<sup>40</sup>, 40 feet in width from Station 275~~40~~<sup>40</sup> to Station 280~~60~~<sup>60</sup>, 40 feet to nothing from Station 280~~60~~<sup>60</sup> to Station 262~~67.1~~<sup>67.1</sup>, all on the Southeast side of center line of Project 40 feet in width on the Northwest side of center line from Station 253~~40~~<sup>00</sup> to Station 270~~40~~<sup>14.0</sup>, all in the SE $\frac{1}{4}$  of the NW $\frac{1}{4}$  of Section 12, Tn-3-S, Rn-2-E, of Baldwin County and containing 2~~225~~<sup>225</sup> acres, more or less, including the present roadway.

SECOND: That William O. Vines, who is over the age of twenty one years and who is a resident of Bay Minette, Alabama, is the owner and in peaceable possession and control of Parcel 1.

THIRD: That the said Baldwin County further alleges, and the State Highway Department approves, that it is necessary and proper and to the interest of the County of Baldwin that this County have and own the said lands for the purpose of a right of

way for a road and this petitioner desires to have said lands condemned for and as a road for the use of the said county as a right of way for a public road.

PREMISES considered, your petitioner prays this Honorable Court will make an order appointing a day for the hearing of this petition; that due and legal notice of the same be given to the said William O. Vines and that such other, further and general orders and decrees be made in the premises as may be necessary and proper for the acquirement by the petition of the property herein described for the purposes herein stated.

BALDWIN COUNTY, ALABAMA:

by R. J. Robertson  
Its Agent, As Chairman of the County  
Commission of Baldwin County, Ala.

STATE OF ALABAMA

BALDWIN COUNTY

Personally appeared before me G. Mac Humphries,  
a Notary Public of Baldwin County, Alabama R. J. Robertson,  
who being by me first duly sworn upon oath, says that he is the  
Agent for the County of Baldwin, State of Alabama, and Chairman  
of the County Commission of Baldwin County, Alabama, duly elected,  
qualified and authorized; that he has carefully read and understands  
the facts alleged in the foregoing petition and knows that the  
facts alleged therein are true, to the best of his information,  
knowledge and belief.

Sworn to and subscribed before me on this the 20 day  
of July, 1953.

[Signature]  
Notary Public, Baldwin County, Alabama.

STATE OF ALABAMA, BALDWIN COUNTY

Filed July 25, 1953

Recorded Pro & Min book 1 page 468

W. R. Stuart  
Judge of Probate HD

We the jury find a verdict in favor  
of the defendant and recommend a fair  
value of \$300 <sup>00</sup>/<sub>100</sub>

R. E. Anthony  
foreman

BALDWIN COUNTY, ALABAMA

PLAINTIFF,

VS

WILLIAM O. VINES

DEFENDANT.

IN THE PROBATE COURT OF

BALDWIN COUNTY, ALABAMA

August 12, 1953.

In the matter of the Petition to condemn certain lands for right of way for public road.

This being the day appointed by the Court for hearing the application heretofore filed in this Court praying that this Court condemn certain land described in said application for the purpose set forth therein, now comes said applicant, by its attorney and the said William O. Vines, having had due and legal notice, and failing to contest said petition, the Court proceeds to hear said application, together with all legal evidence touching the same; and it appearing to the Court, that more than ten days' notice has been given to the defendant in this case, as required by law, and that the allegations of said petition are true, and that the said William O. Vines, is the owner of said land and that it is necessary that the said land be condemned for the purposes mentioned in said application, and it further appearing to the Court that no objections to said petition have been filed in this proceeding, it is ordered adjudged and decreed by the Court that said petition be and the same is hereby granted. And it appearing to the Court that O. W. Lyles and John Johnson Henry Pickins are three citizens of the County possessing the qualifications of jurors, and who are disinterested, and that the said above-named citizens are proper and competent persons to act as Commissioners to view the land described in said application and after hearing all evidence offered to assess the damages and compensation to which the said William O. Vines is entitled, we are hereby appointed Commissioners for the purposes aforesaid. And the said Commissioners will report their doings to this Court.

W. R. Stuart  
W.R. Stuart, Judge of Probate

STATE OF ALABAMA, BALDWIN COUNTY

Recorded Pro & Min book 1 page 471W. R. StuartJudge of Probate HD

BALDWIN COUNTY,  
Plaintiff,

IN THE PROBATE COURT OF

VS

WILLIAM O. VINES,  
Defendant.


BALDWIN COUNTY, ALABAMA.

And now comes William O. Vines, the above named Defendant, and files in this Court his written notice of appeal from the order of condemnation, made and entered in the premises on to wit: the 27th day of August, 1953;

And it appearing to the Court that the County of Baldwin, Plaintiff in the above styled cause, has accepted service of notice of said appeal, by and through it's Attorney, W. C. Beebe;

It is, therefore, ORDERED, ADJUDGED AND DECREED by the Court that the above styled cause, being Probate File Number 3249, be, and it hereby is, in its entirety, transferred to the Circuit Court of Baldwin County, Alabama.

Witness my hand this the 14th day of September 1953.



Judge of Probate.

BALDWIN COUNTY, ALABAMA

IN PROBATE COURT OF

VS

BALDWIN COUNTY, ALABAMA

WILLIAM O. VINES

This cause coming on to be heard and it appearing to the court that the commissioners heretofore appointed on the 12<sup>TH</sup> day of AUGUST, 1953, in this cause to assess the damages and compensation which the said William O. Vines should receive for the condemnation of the lands described in said petition as owned by him respectively, or in which he has an interest, and the commissioners having reported to this court their assessment of the compensation and damages which they should receive as follows: to William O. Vines the sum of \$ 5<sup>00</sup> as the owner of Parcel 1 described as follows:

Parcel 1: As shown by the Right-of-way map of Project C-0217, as recorded in the Office of the Judge of Probate of Baldwin County:

Beginning at the NE Corner of the SE $\frac{1}{4}$  of the NW $\frac{1}{4}$  of Section 12, Tn-3-S, Rn-2-E, the point of beginning at Station 253 $\frac{40}{00}$ , the North Property line, thence 74.1 feet S 8°-52'W, thence 893.0 feet in a Southwesterly direction along a curve concave Southeasterly and having a radius of 573.69 feet, thence 846.9 feet N.81°-40'W. to Station 270 $\frac{14.0}{14.0}$ , the point of ending at the West Property line.

Said Right-of-way being nothing to 40 feet from Station 253 $\frac{74.1}{74.1}$  to Station 275 $\frac{40}{40}$ , 40 feet in width from Station 275 $\frac{40}{40}$  to Station 280 $\frac{60}{60}$ , 40 feet to nothing from Station 280 $\frac{60}{60}$  to Station 262 $\frac{67.1}{67.1}$ , all on the Southeast side of center line of Project 40 feet in width on the Northwest side of center line from Station 253 $\frac{40}{00}$  to Station 270 $\frac{14.0}{14.0}$ , all in the SE $\frac{1}{4}$  of the NW $\frac{1}{4}$  of Section 12, Tn-3-S, Rn-2-E, of Baldwin County and containing 2.225 acres, more or less, including the present roadway.

And it appearing that Baldwin County, Alabama, the petitioner in this cause has paid into this court the sum of \$ 5<sup>00</sup>, the sum total of the awards made by the said commissioners in their report of the assessment of compensation and damages to which each of the said defendants is entitled for the condemnation of the said lands for the purposes stated in said petition, the said report of the said commissioners ought to be approved and confirmed;

It is therefore ordered, adjudged and decreed by the court that the report of said commissioners be recorded and that the same is hereby approved and confirmed and the lands above described be and the same are hereby condemned for the use of Baldwin County

as a public roadway as prayed for in its petition filed in this court on the 15<sup>TH</sup> day of July, 1953, by virtue of which Baldwin County, Alabama, and its successors may construct and perpetually maintain a public roadway over the said lands and each parcel thereof as hereunabove described without further liability to the said named respective owners thereof.

Done this 27<sup>TH</sup> day of August, 1953.

W. R. Stuart  
Judge of Probate.

STATE OF ALABAMA, BALDWIN COUNTY  
Recorded Pro. M. in book 1 page 474  
W. R. Stuart  
Judge of Probate NS



BALDWIN COUNTY,  
Plaintiff,  
VS.  
WILLIAM O. VINES,  
Defendant.

IN THE PROBATE COURT OF  
BALDWIN COUNTY, ALABAMA  
NO. 3249

APPEAL TO THE CIRCUIT COURT OF BALDWIN COUNTY, ALABAMA, AT LAW,  
BY WILLIAM O. VINES, AS OWNER OF PARCEL ONE:

Now comes William O. Vines, the Defendant in the above styled cause and the owner of Parcel 1 herein ordered condemned, and gives notice of and hereby appeals to the Circuit Court of Baldwin County, Alabama, at Law, from the final Judgment of Condemnation of said Parcel 1 and separately and severally as to the Judgment of Compensation and award of damages as therein made for the taking of said Parcel 1 belonging to this Defendant.

Dated and signed at Bay Minette, Alabama, this 14th day of September, 1953.

J. B. Blackburn  
Attorney for Defendant.

The above named Defendant, William O. Vines, hereby demands a trial by jury of this cause on appeal in the Circuit Court of Baldwin County, Alabama, at Law.

J. B. Blackburn  
Attorney for Defendant.

Service of a copy of the foregoing notice of appeal is hereby accepted on behalf of the applicant in condemnation herein on this 14th day of September, 1953, and any further notice of the taking or filing of said appeal is hereby waived.

W. R. Stuart  
Attorney for Baldwin County, Alabama.

STATE OF ALABAMA, BALDWIN COUNTY  
Filed Sept 14, 1953  
Recorded \_\_\_\_\_ book \_\_\_\_\_ page \_\_\_\_\_  
W. R. Stuart  
Judge of Probate HO

702087

APPEAL

BALDWIN COUNTY,  
Plaintiff,  
VS.  
WILLIAM O. VINES,  
Defendant.

IN THE PROBATE COURT OF  
BALDWIN COUNTY, ALABAMA

NO. 3249

FILED

SEP 15 1953

Alice A. Duck, Clerk

M 2089

APPEAL

BALDWIN COUNTY,  
Plaintiff,  
VS.  
WILLIAM O. VINES,  
Defendant.

IN THE PROBATE COURT OF  
BALDWIN COUNTY, ALABAMA

NO. 3249

FILED

SEP 15 1953

ALICE L. DUCK, Clerk