

GEORGE E. McEWEN,

Complainant,

vs

G. H. BUTLER, et al.,
and lands described in
complaint,

Respondents.

IN THE CIRCUIT COURT OF

BALDWIN COUNTY, ALABAMA.

In Equity.

This cause coming on to be heard on decree pro confesso and it appearing to the Court that the complainant is entitled to the relief prayed for therein, now, therefore, it is ordered, adjudged, and decreed that the complainant is vested with the fee-simple title to the hereinafter described property, and that the respondents named therein have no right, title or interest in or to or lien or encumbrance upon the following described property:

- (a) 1. $N\frac{1}{2}$ of $SW\frac{1}{4}$ of $NE\frac{1}{4}$ of $NE\frac{1}{4}$ of Section 36, Township 5 S., Range 4 East,
2. $N\frac{1}{2}$ of $SW\frac{1}{4}$ of $NW\frac{1}{4}$ of $SE\frac{1}{4}$ of Sec. 30, Township 5 South, Range 5 East,
3. $NW\frac{1}{4}$ of $NW\frac{1}{4}$ of $SE\frac{1}{4}$ of Section 22, Township 5 South, Range 5 East,
4. $N\frac{1}{2}$ of $SW\frac{1}{4}$ of $SE\frac{1}{4}$ of $NE\frac{1}{4}$ of Sec. 27, Township 5 South, Range 5 East,
5. $N\frac{1}{2}$ of $SE\frac{1}{4}$ of $NW\frac{1}{4}$ of $SE\frac{1}{4}$ of Section 3, Township 6 South, Range 5 East,
6. $S\frac{1}{2}$ of $NW\frac{1}{4}$ of $NE\frac{1}{4}$ of $NW\frac{1}{4}$ of Section 5, Township 6 South, Range 5 East,
7. $N\frac{1}{2}$ of $NW\frac{1}{4}$ of $NE\frac{1}{4}$ of $NW\frac{1}{4}$ of Section 5, Township 6 South, Range 5 East,
8. $N\frac{1}{2}$ of $NW\frac{1}{4}$ of $NW\frac{1}{4}$ of $SW\frac{1}{4}$ of Section 6, Township 6 South, Range 5 East; Lots 13 Block 33, Factory Addition to Summerdale, Township 6 South, Range 4 East,

9. NW $\frac{1}{4}$ of SW $\frac{1}{4}$ of SW $\frac{1}{4}$, S $\frac{1}{2}$ of SW $\frac{1}{4}$ of NW $\frac{1}{4}$ of SW $\frac{1}{4}$, Section 21, Township 6 South, Range 5 East,
10. S $\frac{1}{2}$ of NW $\frac{1}{4}$ of SW $\frac{1}{4}$ of SW $\frac{1}{4}$ Section 28, Township 6 South, Range 5 East; Lots 13, 14, 15, 16 in Block 44, Factory Addition to Summerdale,
11. NW $\frac{1}{4}$ of NW $\frac{1}{4}$ of SW $\frac{1}{4}$ of Section 36, Township 6 South, Range 5 East; Lots 28 and 29 Block 54, Factory Addition to Summerdale,
12. NE $\frac{1}{4}$ of NW $\frac{1}{4}$ of NE $\frac{1}{4}$ of Section 12, Township 6 South, Range 4 East, Lots 8 and 9, Block 44 Factory Addition to Summerdale,
13. N $\frac{1}{2}$ of NE $\frac{1}{4}$ of NW $\frac{1}{4}$ of NE $\frac{1}{4}$, Section 13, Township 6 South, Range 4 East; Lot 20, Block 14, Factory Addition to Summerdale,
14. SW $\frac{1}{4}$ of SE $\frac{1}{4}$ of NW $\frac{1}{4}$ and NW $\frac{1}{4}$ of NE $\frac{1}{4}$ of SW $\frac{1}{4}$ of Section 14, Township 6 South, Range 4 East,
15. W $\frac{1}{2}$ of SE $\frac{1}{4}$ of SW $\frac{1}{4}$ of Section 21, Township 6 South, Range 4 East,
16. E $\frac{1}{2}$ of NW $\frac{1}{4}$ of NE $\frac{1}{4}$, Section 24, Township 6 South, Range 4 East,
17. W $\frac{1}{2}$ of SE $\frac{1}{4}$ of SW $\frac{1}{4}$, Section 24, Township 6 South, Range 4 East,
18. S $\frac{1}{2}$ of SE $\frac{1}{4}$ of NE $\frac{1}{4}$ of SW $\frac{1}{4}$ of Section 25, Township 6 South, Range 4 East,
19. N $\frac{1}{2}$ of NW $\frac{1}{4}$ of NW $\frac{1}{4}$ of NW $\frac{1}{4}$ of Section 25, Township 6 South, Range 4 East,
20. N $\frac{1}{2}$ of NW $\frac{1}{4}$ of NE $\frac{1}{4}$ of SE $\frac{1}{4}$ of Section 29, Township 6 South, Range 4 East,
21. NW $\frac{1}{4}$ of NE $\frac{1}{4}$ of NE $\frac{1}{4}$ of Section 33, Township 6 South, Range 4 East,
22. S $\frac{1}{2}$ of NE $\frac{1}{4}$ of SE $\frac{1}{4}$ of NW $\frac{1}{4}$, N $\frac{1}{2}$ of SE $\frac{1}{4}$ of SE $\frac{1}{4}$ of NW $\frac{1}{4}$ of Section 35, Township 6 South, Range 4 East, Lots 19 and 20, Block 33, Summerdale,
23. S $\frac{1}{2}$ of NW $\frac{1}{4}$ of SW $\frac{1}{4}$, S $\frac{1}{2}$ of SE $\frac{1}{4}$ of SW $\frac{1}{4}$ of NW $\frac{1}{4}$, of Section 36, Township 6 South, Range 4 East, Lot 20 in Block 11, Summerdale,
24. S $\frac{1}{2}$ of NE $\frac{1}{4}$ of SW $\frac{1}{4}$ of NW $\frac{1}{4}$ of Section 36, Township 6 South, Range 4 East,
25. E $\frac{1}{2}$ of E $\frac{1}{2}$ of SE $\frac{1}{4}$ of Section 29, Township 6 South, Range 6 East,

26. $S\frac{1}{2}$ of $SW\frac{1}{4}$ of $NE\frac{1}{4}$ of $SW\frac{1}{4}$ of Section 31, Township 6 South, Range 6 East,
 27. $N\frac{1}{2}$ of $NE\frac{1}{4}$ of $SW\frac{1}{4}$ of $NW\frac{1}{4}$ of Section 31, Township 6 South, Range 6 East,
 28. $E\frac{1}{2}$ of $SE\frac{1}{4}$ of $NE\frac{1}{4}$ of Section 31, Township 6 South, Range 6 East, Lot 9 in Block 23, Factory Addition to Summerdale,
 29. $E\frac{1}{2}$ of $SW\frac{1}{4}$ of $SE\frac{1}{4}$, Section 31, Township 6 South, Range 6 East; Lots 1 and 2 in Block 30, Factory Addition to Summerdale,
 30. $S\frac{1}{2}$ of $NW\frac{1}{4}$ of $SW\frac{1}{4}$ of $NE\frac{1}{4}$ of Section 36, Township 6 South, Range 6 East, Lot 22, Block 21, Factory Addition to Summerdale,
 31. $W\frac{1}{2}$ of $NE\frac{1}{4}$ of $SW\frac{1}{4}$, Section 4, Township 7 South, Range 4 East;
- (b)
1. $N\frac{1}{2}$ of $NE\frac{1}{4}$ of $SE\frac{1}{4}$, Sec. 5, T. 8 S., R. 4 E.
 2. $SW\frac{1}{4}$ of $SW\frac{1}{4}$, Sec. 5, T. 8 S., R. 4 E.
 3. $N\frac{1}{2}$ of $NE\frac{1}{4}$ of $SE\frac{1}{4}$, Sec. 8, T. 8 S., R. 4 E.
 4. $N\frac{1}{2}$ of $NE\frac{1}{4}$ of $NW\frac{1}{4}$, Sec. 9, T. 8 S., R. 4 E.
 5. $S\frac{3}{4}$ of $NW\frac{1}{4}$ of $NE\frac{1}{4}$, Sec. 15, T. 8 S., R. 4 E.
 6. $N\frac{1}{2}$ of $NW\frac{1}{4}$ of $SW\frac{1}{4}$, Sec. 16, T. 8 S., R. 3 E.
 7. $S\frac{1}{2}$ of $SE\frac{1}{4}$ of $NW\frac{1}{4}$, Sec. 16, T. 8 S., R. 4 E.
 8. $SE\frac{1}{4}$ of $SE\frac{1}{4}$ of $NE\frac{1}{4}$, Sec. 16, T. 8 S., R. 4 E.
 9. $E\frac{1}{2}$ of $NW\frac{1}{4}$ of $SE\frac{1}{4}$, Sec. 17, T. 8 S., R. 4 E.
 10. $E\frac{1}{2}$ of $SE\frac{1}{4}$ of $SW\frac{1}{4}$, Sec. 17, T. 8 S., R. 4 E.
 11. $W\frac{1}{2}$ of $SW\frac{1}{4}$ of $SE\frac{1}{4}$, Sec. 17, T. 8 S., R. 4 E.
 12. $S\frac{1}{2}$ of $NE\frac{1}{4}$ of $NE\frac{1}{4}$, Sec. 20, T. 8 S., R. 4 E.
 13. $E\frac{1}{2}$ of $SE\frac{1}{4}$ of $NW\frac{1}{4}$, Sec. 20, T. 8 S., R. 4 E.
 14. $NE\frac{1}{4}$ of $SE\frac{1}{4}$ of $NW\frac{1}{4}$, Sec. 23, T. 8 S., R. 4 E.
 15. $E\frac{1}{2}$ of $NW\frac{1}{4}$ of $NE\frac{1}{4}$ of $SW\frac{1}{4}$, Sec. 23, T. 8 S., R. 4 E.
 16. $E\frac{1}{2}$ of $SE\frac{1}{4}$ of $NE\frac{1}{4}$ of $SW\frac{1}{4}$, Sec. 23, Ditto
 17. $E\frac{1}{2}$ of $SE\frac{1}{4}$ of $NE\frac{1}{4}$ of $SW\frac{1}{4}$)
 $E\frac{1}{2}$ of $NE\frac{1}{4}$ of $NE\frac{1}{4}$ of $SW\frac{1}{4}$), Sec. 25, Ditto
 18. $NE\frac{1}{4}$ of $NW\frac{1}{4}$ of $NW\frac{1}{4}$, Sec. 35, T. 8 S., R. 4 E.
 19. $SE\frac{1}{4}$ of $NE\frac{1}{4}$, $E\frac{1}{2}$ of $SE\frac{1}{4}$,) Sec. 33, T. 4 S.,
 $SW\frac{1}{4}$ of $SE\frac{1}{4}$) R. 4 E.

20. $S\frac{1}{2}$ of $SW\frac{1}{4}$ of Sec. 35, T. 4 S., R. 4 E.
 21. $SW\frac{1}{4}$ OF $NE\frac{1}{4}$, Sec. 25, T. 6 S., R. 3 E.
 22. $W\frac{1}{2}$ of $SE\frac{1}{4}$ of $SE\frac{1}{4}$, Sec. 7, T. 7 S., R. 4 E.
 23. $NE\frac{1}{4}$ of $SW\frac{1}{4}$, Sec. 32, T. 4 S., R. 4 E.
 24. $S\frac{1}{2}$ of $SE\frac{1}{4}$, Sec. 21, T. 4 S., R. 4 E.
- (c)
1. $N\frac{1}{2}$ of $SE\frac{1}{4}$ of $NW\frac{1}{4}$ of $NW\frac{1}{4}$, Sec. 1, T. 7 S., R. 2 E.
 2. $E\frac{1}{2}$ of $S\frac{1}{2}$ of $S\frac{1}{2}$ of $SW\frac{1}{4}$ of $NE\frac{1}{4}$, Sec. 4, T. 7 S., R. 4 E.
 3. $SW\frac{1}{4}$ of $SW\frac{1}{4}$, Sec. 10, T. 7 S., R. 5 E.
 4. $N\frac{1}{2}$ of $NW\frac{1}{4}$ of $NE\frac{1}{4}$, Sec. 12, T. 7 S., R. 2 E.
 5. $SW\frac{1}{4}$ of $NW\frac{1}{4}$, Sec. 14, T. 7 S., R. 3 E.
 6. $E\frac{1}{2}$ of $NW\frac{1}{4}$ of $NE\frac{1}{4}$, Sec. 19, T. 7 S., R. 5 E.
 7. $W\frac{1}{2}$ of $E\frac{1}{2}$ of $SE\frac{1}{4}$ of $SW\frac{1}{4}$) Sec. 22, T. 7 S., R. 3 E.
 $E\frac{1}{2}$ of $SW\frac{1}{4}$ of $SW\frac{1}{4}$)
 8. $SW\frac{1}{4}$ of $SW\frac{1}{4}$, Sec. 35, T. 7 S., R. 5 E.
-
9. $W\frac{1}{2}$ of $SE\frac{1}{4}$ of $SE\frac{1}{4}$, Sec. 7, T. 7 S., R. 4 E.
- (d)
1. $S\frac{1}{2}$ of $NE\frac{1}{4}$ of $NE\frac{1}{4}$ of $SE\frac{1}{4}$, Sec. 2, T. 6 S., R. 5 E.
 2. $SE\frac{1}{4}$ of $NW\frac{1}{4}$ of $SW\frac{1}{4}$, Sec. 3, T. 6 S., R. 5 E.
 3. $N\frac{1}{2}$ of $SW\frac{1}{4}$ of $NW\frac{1}{4}$ of $SE\frac{1}{4}$, Sec. 3, T. 6 S., R. 5 E.
 4. $S\frac{1}{2}$ of $SW\frac{1}{4}$ of $NW\frac{1}{4}$ of $SW\frac{1}{4}$, Sec. 6, T. 6 S., R. 5 E.
 5. $N\frac{1}{2}$ of $NE\frac{1}{4}$ of $SE\frac{1}{4}$ of $SW\frac{1}{4}$, Sec. 6, T. 6 S., R. 5 E.
 6. $N\frac{1}{2}$ of $NW\frac{1}{4}$ of $SW\frac{1}{4}$ of $SE\frac{1}{4}$, Sec. 6, T. 6 S., R. 5 E.
 7. $N\frac{1}{2}$ of $SW\frac{1}{4}$ of $NE\frac{1}{4}$ of $SW\frac{1}{4}$, Sec. 6, T. 6 S., R. 5 E.
 8. $S\frac{1}{2}$ of $SE\frac{1}{4}$ of $NE\frac{1}{4}$ of $NW\frac{1}{4}$, Sec. 6, T. 6 S., R. 5 E.
 9. $S\frac{1}{2}$ of $NW\frac{1}{4}$ of $SE\frac{1}{4}$ of $SW\frac{1}{4}$, Sec. 6, T. 6 S., R. 5 E.
-
10. $S\frac{1}{2}$ of $NE\frac{1}{4}$ of $NW\frac{1}{4}$ of $NW\frac{1}{4}$, Sec. 7, T. 6 S., R. 5 E.
 11. $S\frac{1}{2}$ of $SE\frac{1}{4}$ of $NE\frac{1}{4}$ of $NW\frac{1}{4}$, Sec. 7, T. 6 S., R. 5 E.
 12. $N\frac{1}{2}$ of $NE\frac{1}{4}$ of $NW\frac{1}{4}$ of $SW\frac{1}{4}$, Sec. 7, T. 6 S., R. 5 E.
 13. $SW\frac{1}{4}$ of $NE\frac{1}{4}$ of $SE\frac{1}{4}$, Sec. 10, T. 6 S., R. 5 E.
 14. $N\frac{1}{2}$ of $SE\frac{1}{4}$ of $NE\frac{1}{4}$ of $NE\frac{1}{4}$, Sec. 17, T. 6 S., R. 5 E.
 15. $S\frac{1}{2}$ of $SW\frac{1}{4}$ of $NE\frac{1}{4}$ of $SW\frac{1}{4}$, Sec. 19, T. 6 S., R. 5 E.
 16. $N\frac{1}{2}$ of $SW\frac{1}{4}$ of $SW\frac{1}{4}$ of $SW\frac{1}{4}$, Sec. 21, T. 6 S., R. 5 E.

17. $S\frac{1}{2}$ pf $SE\frac{1}{4}$ of $SE\frac{1}{4}$ of $SW\frac{1}{4}$, Sec. 21, T. 6 S., R. 5 E.
18. $S\frac{1}{2}$ of $NW\frac{1}{4}$ of $NE\frac{1}{4}$ of $SW\frac{1}{4}$, Sec. 21, T. 6 S., R. 5 E.
19. $W\frac{1}{2}$ of $NE\frac{1}{4}$ of $NW\frac{1}{4}$, Sec. 28, T. 6 S., R. 5 E.
20. $N\frac{1}{2}$ of $N\frac{1}{2}$ of $SW\frac{1}{4}$ of $SW\frac{1}{4}$, Sec. 28, T. 6 S., R. 5 E.
21. $W\frac{1}{2}$ of $NW\frac{1}{4}$, Sec. 28, T. 6 S., R. 5 E.
22. $SW\frac{1}{4}$ of $SW\frac{1}{4}$ of $SW\frac{1}{4}$, Sec. 28, T. 6 S., R. 5 E.
23. $N\frac{1}{2}$ of $SE\frac{1}{4}$ of $SE\frac{1}{4}$ of $SE\frac{1}{4}$, Sec. 29, T. 6 S., R. 5 E.
24. $N\frac{1}{2}$ of $SW\frac{1}{4}$ of $SE\frac{1}{4}$ of $SE\frac{1}{4}$, Sec. 29, T. 6 S., R. 5 E.
25. $E\frac{1}{2}$ of $NW\frac{1}{4}$ of $NE\frac{1}{4}$, Sec. 30, T. 6 S., R. 5 E.
26. $NW\frac{1}{2}$ of $NE\frac{1}{4}$ of $NE\frac{1}{4}$, Sec. 30, T. 6 S., R. 5 E.
27. $S\frac{1}{2}$ of $NE\frac{1}{4}$ of $SE\frac{1}{4}$ of $NW\frac{1}{4}$, Sec. 30, T. 6 S., R. 5 E.
28. $N\frac{1}{2}$ of $NW\frac{1}{4}$ of $NE\frac{1}{4}$ of $SE\frac{1}{4}$, Sec. 33, T. 6 S., R. 5 E.
29. $SE\frac{1}{4}$ of $NE\frac{1}{4}$ of $SE\frac{1}{4}$, Sec. 33, T. 6 S., R. 5 E.
30. $NW\frac{1}{4}$ of $SW\frac{1}{4}$ of $NE\frac{1}{4}$, Sec. 36, T. 6 S., R. 5 E.
31. $SE\frac{1}{4}$ of $NW\frac{1}{4}$ of $NE\frac{1}{4}$, Sec. 36, T. 6 S., R. 5 E.
32. $E\frac{1}{2}$ of $NE\frac{1}{4}$ of $SW\frac{1}{4}$, Sec. 18, T. 6 S., R. 6 E.

This Jan. 4th 1934

J. W. Hare
Judge

100-443887-100

No 102

Chas. J. Smith

[Faint handwritten signature]

王德

1	2	3	4	5	6	7	8	9	10	11	12	13	14	15	16	17	18	19	20	21	22	23	24	25	26	27	28	29	30	31	32	33	34	35	36	37	38	39	40	41	42	43	44	45	46	47	48	49	50	51	52	53	54	55	56	57	58	59	60	61	62	63	64	65	66	67	68	69	70	71	72	73	74	75	76	77	78	79	80	81	82	83	84	85	86	87	88	89	90	91	92	93	94	95	96	97	98	99	100
1	2	3	4	5	6	7	8	9	10	11	12	13	14	15	16	17	18	19	20	21	22	23	24	25	26	27	28	29	30	31	32	33	34	35	36	37	38	39	40	41	42	43	44	45	46	47	48	49	50	51	52	53	54	55	56	57	58	59	60	61	62	63	64	65	66	67	68	69	70	71	72	73	74	75	76	77	78	79	80	81	82	83	84	85	86	87	88	89	90	91	92	93	94	95	96	97	98	99	100
1	2	3	4	5	6	7	8	9	10	11	12	13	14	15	16	17	18	19	20	21	22	23	24	25	26	27	28	29	30	31	32	33	34	35	36	37	38	39	40	41	42	43	44	45	46	47	48	49	50	51	52	53	54	55	56	57	58	59	60	61	62	63	64	65	66	67	68	69	70	71	72	73	74	75	76	77	78	79	80	81	82	83	84	85	86	87	88	89	90	91	92	93	94	95	96	97	98	99	100
1	2	3	4	5	6	7	8	9	10	11	12	13	14	15	16	17	18	19	20	21	22	23	24	25	26	27	28	29	30	31	32	33	34	35	36	37	38	39	40	41	42	43	44	45	46	47	48	49	50	51	52	53	54	55	56	57	58	59	60	61	62	63	64	65	66	67	68	69	70	71	72	73	74	75	76	77	78	79	80	81	82	83	84	85	86	87	88	89	90	91	92	93	94	95	96	97	98	99	100
1	2	3	4	5	6	7	8	9	10	11	12	13	14	15	16	17	18	19	20	21	22	23	24	25	26	27	28	29	30	31	32	33	34	35	36	37	38	39	40	41	42	43	44	45	46	47	48	49	50	51	52	53	54	55	56	57	58	59	60	61	62	63	64	65	66	67	68	69	70	71	72	73	74	75	76	77	78	79	80	81	82	83	84	85	86	87	88	89	90	91	92	93	94	95	96	97	98	99	100
1	2	3	4	5	6	7	8	9	10	11	12	13	14	15	16	17	18	19	20	21	22	23	24	25	26	27	28	29	30	31	32	33	34	35	36	37	38	39	40	41	42	43	44	45	46	47	48	49	50	51	52	53	54	55	56	57	58	59	60	61	62	63	64	65	66	67	68	69	70	71	72	73	74	75	76	77	78	79	80	81	82	83	84	85	86	87	88	89	90	91	92	93	94	95	96	97	98	99	100
1	2	3	4	5	6	7	8	9	10	11	12	13	14	15	16	17	18	19	20	21	22	23	24	25	26	27	28	29	30	31	32	33	34	35	36	37	38	39	40	41	42	43	44	45	46	47	48	49	50	51	52	53	54	55	56	57	58	59	60	61	62	63	64	65	66	67	68	69	70	71	72	73	74	75	76	77	78	79	80	81	82	83	84	85	86	87	88	89	90	91	92	93	94	95	96	97	98	99	100
1	2	3	4	5	6	7	8	9	10	11	12	13	14	15	16	17	18	19	20	21	22	23	24	25	26	27	28	29	30	31	32	33	34	35	36	37	38	39	40	41	42	43	44	45	46	47	48	49	50	51	52	53	54	55	56	57	58	59	60	61	62	63	64	65	66	67	68	69	70	71	72	73	74	75	76	77	78	79	80	81	82	83	84	85	86	87	88	89	90	91	92	93	94	95	96	97	98	99	100
1	2	3	4	5	6	7	8	9	10	11	12	13	14	15	16	17	18	19	20	21	22	23	24	25	26	27	28	29	30	31	32	33	34	35	36	37	38	39	40	41	42	43	44	45	46	47	48	49	50	51	52	53	54	55	56	57	58	59	60	61	62	63	64	65	66	67	68	69	70	71	72	73	74	75	76	77	78	79	80	81	82	83	84	85	86	87	88	89	90	91	92	93	94	95	96	97	98	99	100
1	2	3	4	5	6	7	8	9	10	11	12	13	14	15	16	17	18	19	20	21	22	23	24	25	26	27	28	29	30	31	32	33	34	35	36	37	38	39	40	41	42	43	44	45	46	47	48	49	50	51	52	53	54	55	56	57	58	59	60	61	62	63	64	65	66	67	68	69	70	71	72	73	74	75	76	77	78	79	80	81	82	83	84	85	86	87	88	89	90	91	92	93	94	95	96	97	98	99	100
1	2	3	4	5	6	7	8	9	10	11	12	13	14	15	16	17	18	19	20	21	22	23	24	25	26	27	28	29	30	31	32	33	34	35	36	37	38	39	40	41	42	43	44	45	46	47	48	49	50	51	52	53	54	55	56	57	58	59	60	61	62	63	64	65	66	67	68	69	70	71	72	73	74	75	76	77	78	79	80	81	82	83	84	85	86	87	88	89	90	91	92	93	94	95	96	97	98	99	100
1	2	3	4	5	6	7	8	9	10	11	12	13	14	15	16	17	18	19	20	21	22	23	24	25	26	27	28	29	30	31	32	33	34	35	36	37	38	39	40	41	42	43	44	45	46	47	48	49	50	51	52	53	54	55	56	57	58	59	60	61	62	63	64	65	66	67	68	69	70	71	72	73	74	75	76	77	78	79	80	81	82	83	84	85	86	87	88	89	90	91	92	93	94	95	96	97	98	99	100
1	2	3	4	5	6	7	8	9	10	11	12	13	14	15	16	17	18	19	20	21	22	23	24	25	26	27	28	29	30	31	32	33	34	35	36	37	38	39	40	41	42	43	44	45	46	47	48	49	50	51	52	53	54	55	56	57	58	59	60	61	62	63	64	65	66	67	68	69	70	71	72	73	74	75	76	77	78	79	80	81	82	83	84	85	86	87	88	89	90	91	92	93	94	95	96	97	98	99	100
1	2	3	4	5	6	7	8	9	10	11	12	13	14	15	16	17	18	19	20	21	22	23	24	25	26	27	28	29	30	31	32	33	34	35	36	37	38	39	40	41	42	43	44	45	46	47	48	49	50	51	52	53	54	55	56	57	58	59	60	61	62	63	64	65	66	67	68	69	70	71	72	73	74	75	76	77	78	79	80	81	82	83	84	85	86	87	88	89	90	91	92	93	94	95	96	97	98	99	100
1	2	3	4	5	6	7	8	9	10	11	12	13	14	15	16	17	18	19	20	21	22	23	24	25	26	27	28	29	30	31	32	33	34	35	36	37	38	39	40	41	42	43	44	45	46	47	48	49	50	51	52	53	54	55	56	57	58	59	60	61	62	63	64	65	66	67	68	69	70	71	72	73	74	75	76	77	78	79	80	81	82	83	84	85	86	87	88	89	90	91	92	93	94	95	96	97	98	99	100
1	2	3	4	5	6	7	8	9	10	11	12	13	14	15	16	17	18	19	20	21	22	23	24	25	26	27	28	29	30	31	32	33	34	35	36	37	38	39	40	41	42	43	44	45	46	47	48	49	50	51	52	53	54	55	56	57	58	59	60	61	62	63	64	65	66	67	68	69	70	71	72	73	74	75	76	77	78	79	80	81	82	83	84	85	86	87	88	89	90	91	92	93	94	95	96	97	98	99	100
1	2	3	4	5	6	7	8	9	10	11	12	13	14	15	16	17	18	19	20	21	22	23	24	25	26	27	28	29	30	31	32	33	34	35	36	37	38	39	40	41	42	43	44	45	46	47	48	49	50	51	52	53	54	55	56	57	58	59	60	61	62	63	64	65	66	67	68	69	70	71	72	73	74	75	76	77	78	79	80	81	82	83	84	85	86	87	88	89	90	91	92	93	94	95	96	97	98	99	100
1	2	3	4	5	6	7	8	9	10	11	12	13	14	15	16	17	18	19	20	21	22	23	24	25	26	27	28	29	30	31	32	33	34	35	36	37	38	39	40	41	42	43	44	45	46	47	48	49	50	51	52	53	54	55	56	57	58	59	60	61	62	63	64	65	66	67	68	69	70	71	72	73	74	75	76	77	78	79	80																				

Filed Dec. 27th 33
 Wm. A. Stone
 Registrar

GEORGE E. McEWEN,

Complainant,

vs

G. H. BUTLER, et al, and
lands described in com-
plaint,

Respondents.

IN THE CIRCUIT COURT OF

BALDWIN COUNTY, ALABAMA

In Equity.

Filed

This cause coming on to be heard on the plead-
ings, proof, and proof of publication as noted by the
Register and it appearing that more than sixty days
have elapsed since the completion of said services by
publication, and it further appearing that said defen-
dants have failed to appear and plead, answer or demur
to the Bill of Complaint in this cause, it is hereby
ordered, adjudged and decreed that the allegations of
the Bill of Complaint be, and they hereby are, taken
and held as confessed.

This Dec. 23rd 1932 -

J. W. Hare
Judge

1102

RECORDED

COPY

RECORDS SECTION

RECORDS SECTION

RECORDS SECTION

RECORDS SECTION

Filed Nov. 17th, 1933

M. A. Stone
Register

RECORDS SECTION

RECORDS SECTION

RECORDS SECTION

RECORDS SECTION

GEORGE E. MC EWEN,

Complainant,

vs

G.H. BUTLER, et als,

IN CIRCUIT COURT OF

BALDWIN COUNTY, ALABAMA.

and lands described in
complaint,

In Equity - No. 1102

Respondents

Comes the complainant and amends the bill
of complaint by striking therefrom without prejudice
the following described property:

South half of Southwest Quarter of North-
east Quarter of Section 15, Township 6
South of Range 5 East.

Edward T. Sauer
Attorneys for Complainant.

RECORDED

Geo. E. Mc Green,

Complainant

vs.

H. H. Butler, et al

Amendment to
Bill of Complaint.

Filed June 21, 1933.

J. W. Richardson
Registrar

1102

[Signature]

GEORGE E. McEWEN,

Complainant,

vs.

G.H. BUTLER, et als., and the
lands described in the Com-
plaint,

Respondents.

IN THE CIRCUIT COURT OF
BALDWIN COUNTY, ALABAMA,
IN EQUITY. NO. 1102.

MOTION TO REQUIRE SECURITY FOR COSTS.

Now comes T.W. Richerson, Register in Chancery, Circuit
Court of Baldwin County, Alabama, in Equity, and shows unto
the Court as follows:

That the Complainant, George E. McEwen, is a non-resi-
dent of the State of Alabama,

Wherefore, the Register moves the court to dismiss the
said cause if security for costs, approved by the Register,
be not given by the said complainant within such time as the
Court may direct.

T. W. Richerson
REGISTER IN CHANCERY, CIRCUIT
COURT OF BALDWIN COUNTY, ALA-
BAMA, IN EQUITY.

REGISTER.

Filed May 22, 1933.

for security for costs.

Motion to require security

Reabougen

G.H. BUTLER, ET AL. VS.

AS.

Complaint

GEORGE E. McEWEN.

RECORDED

RECORDED

GEORGE E. McEWEN,

Complainant
vs.
G.H. BUTLER, ET AL.,
Respondent

Motion to require deposit
for security for costs.

Filed May 25, 1933.

REGISTER.

BANK IN EQUITY.
COURT OF BALDWIN COUNTY, ALA.
REGISTER IN CHANCERY, CIRCUIT

Court may direct.

be not given by the said complainant within such time as the
said cause is security for costs; approved by the Register;
Wherefore, the Register moves the court to dismiss the

suit of the State of Alabama;

that the complainant, George E. McEwen, is a non-resi-
dent of the State of Alabama;
the Court as follows:

Court of Baldwin County, Alabama, in Equity, and shoud unto
Now comes T.W. Richerson, Register in Chancery, Plaintiff

MOTION TO REQUIRE SECURITY FOR COSTS.

Respondents.

being,
Issues described in the Com-
G.H. BUTLER, et als.; and the

IN EQUITY. NO. 1108.

As
Complainant,

BALDWIN COUNTY, ALABAMA,

GEORGE E. McEWEN,

IN THE CIRCUIT COURT OF

B. F. McMILLAN, JR.
ATTORNEY AT LAW
803-806 VAN ANTWERP BLDG.
MOBILE, ALABAMA

February 15th, 1934.

Mrs. M. A. Stone, Clerk,
Circuit Court,
Bay Minette, Alabama.

Dear Mrs. Stone:- RE: McEwin vs Land and certain Respondents.

The final decree has been entered in this cause which is numbered 1102 on the Equity side of your docket. I represent only one of the respondents, viz: Ward B. Martin, who claims, of the land described in the bill of complaint, the east half of the southeast quarter of the northwest quarter of Section 2, township 7 south, range 2 East.

The complainant is represented by the firm of Gaillard and Gaillard, solicitors of this city and in my negotiations with Mr. Gaillard he told me he would amend his bill of complaint by striking therefrom the name Ward B. Martin, and was striking the described land in which Mr. Martin was interested but I have never seen the decree to know whether it was amended in accordance with our agreement. I wish you would advise me whether or not such amendments were made. Perhaps the easiest way would be to send me the decree itself and I will promptly return after reading.

Yours very truly,

B. F. McMILLAN, JR.

Mc/M

Circuit Court, Baldwin County, Ala.,

IN EQUITY.

1102

George C. McEwen
L. H. Butler et al

PLAINTIFF

DEFENDANT

BILL OF COST

Fees of Register	Dollars	Cts.
Filing each bill and other papers	100	20
Issuing each Subpoena		50
Issuing each copy thereof		30
Entering each return thereof		15
For each Order of Publication		1 00
Issuing Writ of Injunction		1 50
For each Copy thereof		50
Entering each return thereof		15
Issuing Writ of Attachment		1 00
Entering each return thereof		15
Docketing each case		1 00
Entering each Appearance		25
Issuing each Decree Pro Confesso on personal service		1 00
Issuing each Decree Pro Confesso on publication		1 00
Each Order Appointing Guardian		1 00
Any other order by Register		50
Issuing Commission to Take Testimony		50
Receiving and Filing		10
Endorsing each package		10
Entering Order Submitting Cause		50
Entering any other Order of Court		25
Noting all Testimony		50
Abstract of Cause, etc.		1 00
Entering each Decree		75
For Every Hundred Words Over Five Hundred		15
Taking Account on Reference		3 00
Taking Testimony, etc.		15
Each Report, Five Hundred Words or less		2 50
For every Hundred Words Over Five Hundred		15
Amount Claimed, Less than Five Hundred Dollars, etc.		2 00
Issuing each Subpoena		25
Witness Certificate, each		25
Issuing Execution, each		75
Entering each Return		15
Taking and Approving Bond, each		1 00
Making Copy of Bill, etc.		15
Each notice not otherwise provided for		50
Each Certificate or Affidavit, with Seal		50
Each Certificate or Affidavit, no Seal		25
Hearing and passing on application for Receiver or Trustee		3 00
Each Settlement with Receiver or Trustee		3 00
Examining each Voucher of Receiver or Trustee		10
Examining each Answer on Exception		3 00
Recording Resignation or Suggestion of Death of Trustee		75
Entering each Certificate to Supreme Court		50
Taking Questions and Answers, etc.		25
For all other service relating to such proceedings		1 00
For service in proceeding to relieve minors, etc. same fee as in similar cases.		
Commission on sales, etc.: 1st \$100, 2 percent; all over \$100, and not exceeding \$1000, 1.1 2 per cent; all over \$1000 and not exceeding \$20,000, 1 per cent; all over \$20,000, 1-4 of 1 per cent.		
Sub Total Carried Forward		

Dollars Cts.

AMOUNT BROUGHT FORWARD

For receiving, keeping and paying out or distributing money, etc. 1st \$1,000 1 per ct.; all over \$1,000 and not over \$5,000, 3-4 of 1 per ct.; all over \$5,000 and not exceeding \$10,000, 1-2 of 1 per ct.; all over \$10,000, 1-4 of 1 per ct.

Receiving, keeping and paying out money paid into court, etc., 1-2 of 1 per ct. of amount received.

Each Notice Sent by Mail to Creditors

Filing, Receipting for and Docketing each Claim, etc

For all entries on Subpoena Docket, etc.

For all entries on Commission Docket, etc.

Making Final Record, per hundred words

Certified Copy of Decree

Report of Divorce to State Health Office, Acts 1915

Total Fees of Register

FEES OF SHERIFF

Serving and Returning Subpoena on Deft.

Serving and Returning Subpoena for Witness

Levy on Attachment

Entering and Returning same

Entering and Returning Execution

Selling Property Attached

Impaneling Jury

Executing Writ of Possession

Collecting Execution for Costs

Serving and Returning Sci. Fa., each

Serving and Returning Notice

Serving and Returning Writ of Injunction

Serving and Returning Writ of Exeat

Taking and Approving Bonds, each

Collecting Money on Execution

Making Deed

Serving and Returning Application

Serving Attachment, Contempt of Court

TOTAL FEES OF SHERIFF

Recapitulation

Register's Fees

Sheriff's Fees

Commissioner's Fees

Solicitor's Fees

Witness Fees

Guardian Ad Litem

Printer's Fees

Trial Tax

Recording Decree in Probate Court

Total

Received payment this _____ day of _____ 193 _____

NOTE: Unless the above costs in this cause are paid within ten days of the present date, execution will be issued and placed in the hands of Sheriff for collection, creating more costs.

Register.

Page 139

Circuit Court, Baldwin County, Ala.
In Equity.

No. 1108

George E. Mc Ewing

VS.

G.H. Butler et al,

Cost Bill

Paid _____, 193

Register,

The State of Alabama,
Baldwin County

Circuit Court of Baldwin County, In Equity

To Any Sheriff of the State of Alabama—GREETING:

WE COMMAND YOU, That you summon Mrs. Ellen Barbeau Edwards,

of Baldwin County, to be and appear before the Judge of the Circuit Court of Baldwin County, exercising Chancery jurisdiction, within thirty days after the service of Summons, and there to answer, plead or demur, without oath, to a Bill of Complaint lately exhibited by

George W. McEwen,

against said Mrs. Ellen Barbeau Edwards

and further to do and perform what said Judge shall order and direct in that behalf. And this the said Defendant shall in no wise omit, under penalty, etc. And we further command that you return this writ with your endorsement thereon, to our said Court immediately upon the execution thereof.

WITNESS, T. W. Richerson, Register of said Circuit Court, this 24th day of

March, 1933.

T. W. Richerson Register

N. B.—Any party defendant is entitled to a copy of the bill upon application to the Register.

Original
Docket Page 44

SERVE ON _____
Circuit Court of Baldwin County
In Equity

No. 110

SUMMONS

~~George E. Coleman~~

RECORDED
INDEXED

vs.

~~Gallard and Gallard~~

~~Ellen Barkman Edwards~~

~~Robert A. Cole~~

~~Gallard and Gallard~~

Solicitor for Complainant

Mobile Ala.

Recorded in Vol. _____ Page _____

THE STATE OF ALABAMA
BALDWIN COUNTY

Received in office this March 24th,

day of _____ 19

W. R. Stuart

Sheriff.

Executed this 25th day of

March

19 33

by leaving a copy of the within Summons with

Mrs. Ellen Barkman Edwards

Defendant.

W. R. Stuart

Sheriff.

By _____

Deputy Sheriff.

RECORDED

GEORGE E. MC EWEN,

Complainant,

vs

G.H. BUTLER, et als,
and lands described in
complaint,

Respondents.

IN CIRCUIT COURT OF

BAIDWIN COUNTY, ALABAMA.

In Equity.

Comes the complainant and dismisses the
bill of complaint insofar as it affects the

East Half of the Southwest Quarter of
the Northeast Quarter of Section 31,
Township 6 South, Range 6 East;

and all interests of the Lillian Turpentine Company
therein.


Attorneys for complainant.

Original

RECORDED

George E. Mc Ewen

vs

M. H. Butler, Et al.

Dismissal of Bill as to
Lillian Turpentine Co.

Filed April 21, 1923.

W. Richardson,
Registrar.

[Handwritten signature]

FILED

ALL INFORMATION CONTAINED HEREIN IS UNCLASSIFIED

DATE 10-10-2009 BY SP-6 BJS/STP

REASON FOR DECLASSIFICATION

DATE OF COMPLETION OF REVIEW

COMMENTS

REASON FOR DECLASSIFICATION

DATE OF COMPLETION OF REVIEW

REASON FOR DECLASSIFICATION

DATE OF COMPLETION OF REVIEW

GEORGE E. MC EWEN,

Complainant,

-vs-

IN CIRCUIT COURT OF

BALDWIN COUNTY, ALABAMA.


G.H. BUTLER, et als,
and lands described in
complaint,

In Equity.

Respondents.

Comes the complainant in the above
styled cause and amends the bill of complaint by
striking therefrom as parties defendant, Ellen
Barbeau or Ellen Barbeau Edwards, and by striking
from said complaint, the following described real
property, to-wit:

N $\frac{1}{2}$ of NW $\frac{1}{4}$ of NE $\frac{1}{4}$, Section 12, Township
7 South, Range 2 East.


Solicitors for Complainant.

GEORGE E. McEWEN,

Complaint.

IN CHARGE OF THE

MISSOURI MINING

-48-

and large quantities
of the same, as of

See above

RECORDED
Amended Complaint
Geo. E. McEwen,
vs.
Certain Lands
Etc.

Filed April 17, 1933.

W. Richardson
Paymaster

comes the complaint and
by the same and cause be
striking the motion and
Bishop of the Bishop
from said complaint. The
See above

See above

See above

See above

W. Richardson
Paymaster

See above

GEORGE E. MC EWEN,

Complainant,

vs

G.H. BUTLER, et als,
and lands described in
complaint,

Respondents.

IN CIRCUIT COURT OF

BALDWIN COUNTY, ALABAMA.

In Equity - No. 1102

Comes the complainant and amends the bill
of complaint by striking therefrom without prejudice
the following described property:

$N\frac{1}{2}$ of $SW\frac{1}{2}$ of $SW\frac{1}{2}$, Section 10, T. 7 S. R. 5 E.

$S\frac{1}{2}$ of $SW\frac{1}{2}$ of $SW\frac{1}{2}$, Section 10, T. 7 S. R. 5 E.

$W\frac{1}{2}$ of $NE\frac{1}{2}$ of $NW\frac{1}{2}$, Section 9, T. 7 S. R. 5 E.

$SW\frac{1}{2}$ of $NW\frac{1}{2}$ of Section 13, T. 7 S. R. 5 E.


$SW\frac{1}{2}$ of $SW\frac{1}{2}$ of Section 35, T. 7 S. R. 5 E.

$NE\frac{1}{2}$ of $SW\frac{1}{2}$ of Section 14, T. 8 S. R. 5 E.

$SW\frac{1}{2}$ of $NW\frac{1}{2}$ of Section 15, T. 8 S. R. 5 E.

$W\frac{1}{2}$ of $SW\frac{1}{2}$ of $SE\frac{1}{2}$ of Section 15, T. 7 S. R. 6 E.

$N\frac{1}{2}$ of $NW\frac{1}{2}$ of $SW\frac{1}{2}$ of Section 32, T. 7 S., R. 6 E.


Attorneys for Complainant.

1102

²⁹
RECORDED

George E. McEwen

VS.

Lt Butler et al

Amendment to Bill
of Complaint.

Filed June 2 - 1933

Mr. McEwen
Register

[Handwritten signature]

BAY MINETTE, ALA.

4/7/33

M

T. W. Pickerson Clerk
Dallard & Dallard attys.

THE BALDWIN TIMES

ISHED IN THE LAND OF THE GOLDEN SATSUMA

SUBSCRIPTION \$2.00 PER YEAR IN ADVANCE
ADVERTISING RATES GIVEN ON APPLICATION

DWIN TIMES, BAY MINETTE, ALABA

NOTICE

Circuit Court, Baldwin County, Alabama. Equity Division, Register's Office, March 24th, 1933. Case No. 1102.

GEORGE E. McEWEN, Vs. Those certain parcels and tracts of land lying in Baldwin County, Alabama, more particularly described as follows:

N $\frac{1}{2}$ of SW $\frac{1}{4}$ of NE $\frac{1}{4}$ of NE $\frac{1}{4}$ Section 36, Township 5 South, Range 4 East;

N $\frac{1}{2}$ of SW $\frac{1}{4}$ of NW $\frac{1}{4}$ of SE $\frac{1}{4}$ Section 30, NW $\frac{1}{4}$ of NE $\frac{1}{4}$ of SE $\frac{1}{4}$ Section 22, N $\frac{1}{2}$ of SW $\frac{1}{4}$ of SE $\frac{1}{4}$ of

McEwen vs. certain lands
93 Words 4 Times

85.18

Filed April 7, 1933.

D. Richardson
Registrar.

GEORGE E. McEWEN,
Complainant,

vs

G. H. BUTLER, et al, and
lands described in com-
plaint,

IN THE CIRCUIT COURT OF
BALDWIN COUNTY, ALABAMA.

IN EQUITY.

NO. _____

Respondents.

This cause coming on to be heard on the pleadings, proof, and proof of publication as noted by the Register and it appearing that more than sixty days have elapsed since the completion of said services by publication, and it further appearing that said defendants have failed to appear and plead, answer or demur to the Bill of Complaint in this cause, it is hereby ordered, adjudged and decreed that the allegations of the Bill of Complaint be, and they hereby are, taken and held as confessed.

This Dec. 23rd 1933

DW Hare
Judge

NO. 1102

RECORDED

IN THE CIRCUIT COURT OF
BALDWIN COUNTY, ALABAMA.

GEORGE E. McEWEN,
Complainant,

-vs-

G. H. BUTLER, et al, and
lands described in Com-
plaint,
Respondent.

Filed this the 17 day of
November, 1933.

M. R. Stone
REGISTER

George E. McEwen,
Complainant,
vs.
G. H. Butler, et al, and
lands described in Com-
plaint,
Respondent.

IN THE CIRCUIT COURT OF

GEORGE E. McEWEN,

Complainant,

VS.

G. H. BUTLER, et als.,
and the lands described
in the Complaint,

Respondents.

IN THE CIRCUIT COURT OF
BALDWIN COUNTY, ALABAMA.

IN EQUITY. NO. 1102.

MOTION TO REQUIRE SECURITY FOR COSTS.

Now comes Hybart, Heard and Chason, Solicitors for the Baldwin County Colonization Company, a Corporation, and other Respondents named therein and J. B. Blackburn, Solicitor for H. B. Mosley, and show unto the Court as follows:

FIRST: That the said Baldwin County Colonization Company, a Corporation, and H. B. Mosley claim to own certain lands which are described in the Bill of Complaint in this cause.

SECOND: That the Complainant, George E. McEwen, is a non-resident of the State of Alabama.

WHEREFORE the said parties move the Court to dismiss the said cause if security for costs, approved by the Register, be not given by the said Complainant within such time as the Court may direct.

Hybart, Heard & Chason

Solicitors for Baldwin County Colonization Company, a Corporation, et als.

J. B. Blackburn

Solicitor for H. B. Mosley.

GEORGE W. McEWEN,

Complainant,

-vs-

BALDWIN COUNTY COLONIZATION
COMPANY, ET AL,

Respondents.

IN THE CIRCUIT COURT-IN EQUITY

STATE OF ALABAMA,

BALDWIN COUNTY.

Come the Respondents, the Baldwin County Colonization Company and others, by Hybart, Heard & Chason, as their Solicitors of Record, and H. B. Mosley, by J. B. Blackburn, as his Solicitor of Record, and withdraw their Motion heretofore filed in this cause requiring the Complainant to deposit security for the costs in this suit.

Hybart, Heard & Chason
Solicitors for Baldwin County
Colonization Company and others.

J. B. Blackburn
Solicitor for H. B. Mosley.

GEORGE E. MC EWEN,

Complainant,

-vs-

G.H. BUTLER, et als,
and lands described in
complaint,

Respondents.

IN CIRCUIT COURT OF
BALDWIN COUNTY, ALABAMA.
IN EQUITY.

Comes the complainant, George E. McEwen, and
brings this bill of complaint against the following re-
spondents, viz:

Frank E. Richards, W.M. Richards, Henry P.
Resch, Clayton Lazenby, Daniel Mahoney, Fred F. Moore,
Louise Reibel, Helen M. Maloney, T.E.H. Armstrong,
D.F. Crowley, W.W. Alloway, T.T. Alloway, William Ganzlin,
R.H. Huntsman, S.O. Cavette, J.V. Ebersole, J.S. Garman,
Mary L. Woodson, A.W. Ryerson, Anna C. Williams, Rupert
J. Henry, Mrs. G.H. Butler, Barbara Maische, Henry D. Lee,
Casper Felding, Mary McConnell, Ethel L. McConnell, M.B.
Bishop, John Bohnstengel,
John Stanke, Carl Kolak, Paul Bobisch, Balst
Gaemsjaezer, Michael Mayer, Joseph Labeda, George W. Baker,
Mark Franks, Otto Langham, Louis Leitz, George Marjaiassy,
Carl Beihle, Carl Schultz, Frank Holtzel, Frank Jamisch,
Paul Lange, Charles Peterson, Henry Rosendall, E.G. Brannon,
Harriet E. Hunter, O.L. Schmidt, Robert F. Stokes, Todd C. Tate,
Sam Wilson,
J.G. Brown, Kate VanHorn, M.B. Bishop, John Tretter,
Joseph Offenbacher, John Bohnstengel, Mrs. Ellen Barbean, Edwards,
Peter Kransz, Samuel Jessup, H. Voss, Gustave Schmidt, Anna
Craig Hillman, Thomas G.C. McCalla, A.W. Conlin, Fred Stein, Rob-
ert F. Stokes,
Fred R. Hazlett, A.B. Fletcher, William R. Bullion,
Mrs. Feckla J. Beck, Sarah J. Sullivan, R.G. Radke, O.M.
Goldstead, A.M. Piper, Peter Erchbach, Charles E. Jackson,
Susie Goda, Clara B. Biles, John Batschy, Edward Christie,

Miss Mary Smith, Thomas Griffith Bladen, Charles M. Hoffman, John Schye, C.W. Watterson, G.M. West, J.C. Ball, Ruth Campbell, Alexander Bartley, G.A. Anderson, showing unto this Honorable Court, as follows:

Paragraph I

The complainant is in the quiet, peaceable possession of, owning and claiming to own, the following described real property all situated in the County of Baldwin, State of Alabama:

- (a) 1. $N\frac{1}{2}$ of $SW\frac{1}{4}$ of $NE\frac{1}{4}$ of $NE\frac{1}{4}$ of Section 36, Township 5 S., Range 4 East,
2. $N\frac{1}{2}$ of $SW\frac{1}{4}$ of $NW\frac{1}{4}$ of $SE\frac{1}{4}$ of Sec. 30, Township 5 South, Range 5 East,
3. $NW\frac{1}{4}$ of $NW\frac{1}{4}$ of $SE\frac{1}{4}$ of Section 22, Township 5 South, Range 5 East,
4. $N\frac{1}{2}$ of $SW\frac{1}{4}$ of $SE\frac{1}{4}$ of $NE\frac{1}{4}$, of Sec. 27, Township 5 South, Range 5 East,
5. $N\frac{1}{2}$ of $SE\frac{1}{4}$ of $NW\frac{1}{4}$ of $SE\frac{1}{4}$ of Section 3, Township 6 South, Range 5 East,
6. $S\frac{1}{2}$ of $NW\frac{1}{4}$ of $NE\frac{1}{4}$ of $NW\frac{1}{4}$ of Section 5, Township 6 South, Range 5 East,
7. $N\frac{1}{2}$ of $NW\frac{1}{4}$ of $NE\frac{1}{4}$ of $NW\frac{1}{4}$ of Section 5, Township 6 South, Range 5 East,
8. $N\frac{1}{2}$ of $NW\frac{1}{4}$ of $NW\frac{1}{4}$ of $SW\frac{1}{4}$ of Section 6, Township 6 South, Range 5 East; Lots 13 Block 33, Factory Addition to Summerdale, Township 6 South, Range 4 East,
9. $S\frac{1}{2}$ of $SW\frac{1}{4}$ of $NE\frac{1}{4}$ of Section 15, Township 6 South, Range 5 East,
10. $NW\frac{1}{4}$ of $SW\frac{1}{4}$ of $SW\frac{1}{4}$, $S\frac{1}{2}$ of $SW\frac{1}{4}$ of $NW\frac{1}{4}$ of $SW\frac{1}{4}$, Section 21, Township 6 South, Range 5 East,
11. $S\frac{1}{2}$ of $NW\frac{1}{4}$ of $SW\frac{1}{4}$ of $SW\frac{1}{4}$ Section 28, Township 6 South, Range 5 East; Lots 13, 14, 15, 16 in Block 44, Factory Addition to Summerdale.
12. $NW\frac{1}{4}$ of $NW\frac{1}{4}$ of $SW\frac{1}{4}$ of Section 36, Township 6 South, Range 5 East; Lots 28 & 29 Block 54, Factory Addition to Summerdale
13. $NE\frac{1}{4}$ of $NW\frac{1}{4}$ of $NE\frac{1}{4}$ of Section 12, Township 6 South, Range 4 East, Lots 8 & 9, Block 44 Factory Addition to Summerdale,
14. $N\frac{1}{2}$ of $NE\frac{1}{4}$ of $NW\frac{1}{4}$ of $NE\frac{1}{4}$, Section 13, Township 6 South, Range 4 East; Lot 20, Block 14, Factory Addition to Summerdale,

15. $\text{SW}\frac{1}{2}$ of $\text{SE}\frac{1}{2}$ of $\text{NW}\frac{1}{2}$ and $\text{NW}\frac{1}{2}$ of $\text{NE}\frac{1}{2}$ of $\text{SW}\frac{1}{2}$ of Section 14, Township 6 South, Range 4 East,
16. $\text{W}\frac{1}{2}$ of $\text{SE}\frac{1}{2}$ of $\text{SW}\frac{1}{2}$, of Sec. 21, Township 6 South, Range 4 East,
17. $\text{E}\frac{1}{2}$ of $\text{NW}\frac{1}{2}$ of $\text{NE}\frac{1}{2}$, Section 24, Township 6 South, Range 4 East,
18. $\text{W}\frac{1}{2}$ of $\text{SE}\frac{1}{2}$ of $\text{SW}\frac{1}{2}$, Section 24, Township 6 South, Range 4 East,
19. $\text{S}\frac{1}{2}$ of $\text{SE}\frac{1}{2}$ of $\text{NE}\frac{1}{2}$ of $\text{SW}\frac{1}{2}$ of Section 25, Township 6 South, Range 4 East,
20. $\text{N}\frac{1}{2}$ of $\text{NW}\frac{1}{2}$ of $\text{NW}\frac{1}{2}$ of $\text{NW}\frac{1}{2}$ of Section 25, Township 6 South, Range 4 East,
21. $\text{N}\frac{1}{2}$ of $\text{NW}\frac{1}{2}$ of $\text{NE}\frac{1}{2}$ of $\text{SE}\frac{1}{2}$ of Section 29, Township 6 South, Range 4 East,
22. $\text{NW}\frac{1}{2}$ of $\text{NE}\frac{1}{2}$ of $\text{NE}\frac{1}{2}$ of Section 33, Township 6 South, Range 4 East,
23. $\text{S}\frac{1}{2}$ of $\text{NE}\frac{1}{2}$ of $\text{SE}\frac{1}{2}$ of $\text{NW}\frac{1}{2}$, $\text{N}\frac{1}{2}$ of $\text{SE}\frac{1}{2}$ of $\text{SE}\frac{1}{2}$ of $\text{NW}\frac{1}{2}$ of Section 35, Township 6 South, Range 4 East, Lots 19 & 20, Block 33, Summerdale,
24. $\text{S}\frac{1}{2}$ of $\text{NW}\frac{1}{2}$ of $\text{SW}\frac{1}{2}$, $\text{S}\frac{1}{2}$ of $\text{SE}\frac{1}{2}$ of $\text{SW}\frac{1}{2}$ of $\text{NW}\frac{1}{2}$, of Section 36, Township 6 South, Range 4 East, Lot 20 in Block 11, Summerdale,
25. $\text{S}\frac{1}{2}$ of $\text{NE}\frac{1}{2}$ of $\text{SW}\frac{1}{2}$ of $\text{NW}\frac{1}{2}$ of Section 36, Township 6 South, Range 4 East,
26. $\text{E}\frac{1}{2}$ of $\text{E}\frac{1}{2}$ of $\text{SE}\frac{1}{2}$ of Section 29, Township 6 South, Range 6 East,
27. $\text{S}\frac{1}{2}$ of $\text{SW}\frac{1}{2}$ of $\text{NE}\frac{1}{2}$ of $\text{SW}\frac{1}{2}$ of Section 31, Township 6 South, Range 6 East,
28. $\text{N}\frac{1}{2}$ of $\text{NE}\frac{1}{2}$ of $\text{SW}\frac{1}{2}$ of $\text{NW}\frac{1}{2}$ of Section 31, Township 6 South, Range 6 East,
29. $\text{E}\frac{1}{2}$ of $\text{SW}\frac{1}{2}$ of $\text{NE}\frac{1}{2}$ of Section 31, Township 6 South, Range 6 East, Lot 9 in Block 23, Factory Addition to Summerdale,
30. $\text{E}\frac{1}{2}$ of $\text{SW}\frac{1}{2}$ of $\text{SE}\frac{1}{2}$, Section 31, Township 6 South, Range 6 East; Lots 1 & 2 in Blk. 30, Factory Addition to Summerdale,
31. $\text{S}\frac{1}{2}$ of $\text{NW}\frac{1}{2}$ of $\text{SW}\frac{1}{2}$ of $\text{NE}\frac{1}{2}$ of Section 36, Township 6 South, Range 6 East, Lot 22, Blk. 21, Factory Addition to Summerdale,
32. $\text{W}\frac{1}{2}$ of $\text{NE}\frac{1}{2}$ of $\text{SW}\frac{1}{2}$, Section 4, Township 7 South, Range 4 East,
33. $\text{SW}\frac{1}{2}$ of $\text{SW}\frac{1}{2}$ of Section 10, Township 7 South, Range 5 East;

- (b)
1. $N\frac{1}{2}$ of $NE\frac{1}{4}$ of $SE\frac{1}{4}$, Sec. 5, T. 8 S., R. 4 E.
 2. $SW\frac{1}{4}$ of $SW\frac{1}{4}$, Sec. 5, T. 8 S., R. 4 E.
 3. $N\frac{1}{2}$ of $NE\frac{1}{4}$ of $SE\frac{1}{4}$, Sec. 8, T. 8 S., R. 4 E.
 4. $N\frac{1}{2}$ of $NE\frac{1}{4}$ of $NW\frac{1}{4}$, Sec. 9, T. 8 S., R. 4 E.
 5. $NE\frac{1}{4}$ of $SW\frac{1}{4}$ of Sec. 14, T. 8 S., R. 5 E.
 6. $SW\frac{1}{4}$ of $NW\frac{1}{4}$ of Sec. 15, T. 8 S., R. 5 E.
 7. $S\frac{3}{4}$ of $NW\frac{1}{4}$ of $NE\frac{1}{4}$, Sec. 15, T. 8 S., R. 4 E.
 8. $N\frac{1}{2}$ of $NW\frac{1}{4}$ of $SW\frac{1}{4}$, Sec. 16, T. 8 S., R. 3 E.
 9. $S\frac{1}{2}$ of $SE\frac{1}{4}$ of $NW\frac{1}{4}$, Sec. 16, T. 8 S., R. 4 E.
 10. $SE\frac{1}{4}$ of $SE\frac{1}{4}$ of $NE\frac{1}{4}$, Sec. 16, T. 8 S., R. 4 E.
 11. $E\frac{1}{2}$ of $NW\frac{1}{4}$ of $SE\frac{1}{4}$, Sec. 17, T. 8 S., R. 4 E.
 12. $E\frac{1}{2}$ of $SE\frac{1}{4}$ of $SW\frac{1}{4}$, Sec. 17, T. 8 S., R. 4 E.
 13. $W\frac{1}{2}$ of $SW\frac{1}{4}$ of $SE\frac{1}{4}$, Sec. 17, T. 8 S., R. 4 E.
 14. $S\frac{1}{2}$ of $NE\frac{1}{4}$ of $NE\frac{1}{4}$, Sec. 20, T. 8 S., R. 4 E.
 15. $E\frac{1}{2}$ of $SE\frac{1}{4}$ of $NW\frac{1}{4}$, Sec. 20, T. 8 S., R. 4 E.
 16. $NE\frac{1}{4}$ of $SE\frac{1}{4}$ of $NW\frac{1}{4}$, Sec. 23, T. 8 S., R. 4 E.
 17. $E\frac{1}{2}$ of $NW\frac{1}{4}$ of $NE\frac{1}{4}$ of $SW\frac{1}{4}$, Sec. 23, T. 8 S., R. 4 E.,
 18. $E\frac{1}{2}$ of $SE\frac{1}{4}$ of $NE\frac{1}{4}$ of $SW\frac{1}{4}$, Sec. 23, Ditto
 19. $E\frac{1}{2}$ of $SE\frac{1}{4}$ of $NE\frac{1}{4}$ of $SW\frac{1}{4}$)
 $E\frac{1}{2}$ of $NE\frac{1}{4}$ of $NE\frac{1}{4}$ of $SW\frac{1}{4}$), Sec. 25, Ditto
 20. $NE\frac{1}{4}$ of $NW\frac{1}{4}$ of $NW\frac{1}{4}$, Sec. 35, T. 8 S., R. 4 E.
 21. $SE\frac{1}{4}$ of $NE\frac{1}{4}$, $E\frac{1}{2}$ of $SE\frac{1}{4}$,)
 $SW\frac{1}{4}$ of $SE\frac{1}{4}$), Sec. 33, T. 4 S., R. 4 E.
 22. $S\frac{1}{2}$ of $SW\frac{1}{4}$ of Sec. 35, T. 4 S., R. 4 E.
 23. $SW\frac{1}{4}$ of $NE\frac{1}{4}$, Sec. 25, T. 6 S., R. 3 E.
 24. $W\frac{1}{2}$ of $SE\frac{1}{4}$ of $SE\frac{1}{4}$, Sec. 7, T. 7 S., R. 4 E.
 25. $NE\frac{1}{4}$ of $SW\frac{1}{4}$, Sec. 32, T. 4 S., R. 4 E.
 26. $S\frac{1}{2}$ of $SE\frac{1}{4}$, Sec. 21, T. 4 S., R. 4 E.
- (c)
1. $N\frac{1}{2}$ of $SE\frac{1}{4}$ of $NW\frac{1}{4}$ of $NW\frac{1}{4}$, Sec. 1, T. 7 S., R. 2 E.
 2. $E\frac{1}{2}$ of $SE\frac{1}{4}$ of $NW\frac{1}{4}$, Sec. 2, T. 7 S., R. 2 E.
 3. $E\frac{1}{2}$ of $S\frac{1}{2}$ of $SW\frac{1}{4}$ of $NE\frac{1}{4}$, Sec. 4, T. 7 S., R. 4 E.
 4. $W\frac{1}{2}$ of $NE\frac{1}{4}$ of $SW\frac{1}{4}$, Sec. 4, T. 7 S., R. 4 E.
 - ~~5. $W\frac{1}{2}$ of $NE\frac{1}{4}$ of $NW\frac{1}{4}$, Sec. 7, T. 7 S., R. 6 E.~~

6. $W\frac{1}{2}$ of $NE\frac{1}{4}$ of $NW\frac{1}{4}$, Sec. 9, T. 7 S., R. 5 E.
7. $SW\frac{1}{4}$ of $SW\frac{1}{4}$, Sec. 10, T. 7 S., R. 5 E.
8. $N\frac{1}{2}$ of $NW\frac{1}{4}$ of $NE\frac{1}{4}$, Sec. 12, T. 7 S., R. 2 E.
9. $SW\frac{1}{4}$ of $NW\frac{1}{4}$, Sec. 13, T. 7 S., R. 5 E.
10. $SW\frac{1}{4}$ of $NW\frac{1}{4}$, Sec. 14, T. 7 S., R. 3 E.
11. $W\frac{1}{2}$ of $SW\frac{1}{4}$ of $SE\frac{1}{4}$, Sec. 15, T. 7 S., R. 6 E.
12. $E\frac{1}{2}$ of $NW\frac{1}{4}$ of $NE\frac{1}{4}$, Sec. 19, T. 7 S., R. 5 E.
13. $W\frac{1}{2}$ of $E\frac{1}{2}$ of $SE\frac{1}{4}$ of $SW\frac{1}{4}$
 $E\frac{1}{2}$ of $SW\frac{1}{4}$ of $SW\frac{1}{4}$), Sec. 22, T. 7 S., R. 3 E.
14. $N\frac{1}{2}$ of $NW\frac{1}{4}$ of $SW\frac{1}{4}$, Sec. 32, T. 7 S., R. 6 E.
15. $SW\frac{1}{4}$ of $SW\frac{1}{4}$, Sec. 35, T. 7 S., R. 5 E.
- (d) 16. $W\frac{1}{2}$ of $SE\frac{1}{4}$ of $SE\frac{1}{4}$, Sec. 7, T. 7 S., R. 4 E.
1. $S\frac{1}{2}$ of $NE\frac{1}{4}$ of $NE\frac{1}{4}$ of $SE\frac{1}{4}$, Sec. 2, T. 6 S., R. 5 E.
2. $SE\frac{1}{4}$ of $NW\frac{1}{4}$ of $SW\frac{1}{4}$, Sec. 3, T. 6 S., R. 5 E.
3. $N\frac{1}{2}$ of $SW\frac{1}{4}$ of $NW\frac{1}{4}$ of $SE\frac{1}{4}$, Sec. 3, T. 6 S., R. 5 E.
4. $S\frac{1}{2}$ of $SW\frac{1}{4}$ of $NW\frac{1}{4}$ of $SW\frac{1}{4}$, Sec. 6, T. 6 S., R. 5 E.
5. $N\frac{1}{2}$ of $NE\frac{1}{4}$ of $SE\frac{1}{4}$ of $SW\frac{1}{4}$, Sec. 6, T. 6 S., R. 5 E.
6. $N\frac{1}{2}$ of $NW\frac{1}{4}$ of $SW\frac{1}{4}$ of $SE\frac{1}{4}$, Sec. 6, T. 6 S., R. 5 E.
7. $N\frac{1}{2}$ of $SW\frac{1}{4}$ of $NE\frac{1}{4}$ of $SW\frac{1}{4}$, Sec. 6, T. 6 S., R. 5 E.
8. $S\frac{1}{2}$ of $SE\frac{1}{4}$ of $NE\frac{1}{4}$ of $NW\frac{1}{4}$, Sec. 6, T. 6 S., R. 5 E.
9. $S\frac{1}{2}$ of $NW\frac{1}{4}$ of $SE\frac{1}{4}$ of $SW\frac{1}{4}$, Sec. 6, T. 6 S., R. 5 E.
10. $S\frac{1}{2}$ of $NE\frac{1}{4}$ of $NW\frac{1}{4}$ of $NW\frac{1}{4}$, Sec. 7, T. 6 S., R. 5 E.
11. $S\frac{1}{2}$ of $SE\frac{1}{4}$ of $NE\frac{1}{4}$ of $NW\frac{1}{4}$, Sec. 7, T. 6 S., R. 5 E.
12. $N\frac{1}{2}$ of $NE\frac{1}{4}$ of $NW\frac{1}{4}$ of $SW\frac{1}{4}$, Sec. 7, T. 6 S., R. 5 E.
13. $SW\frac{1}{4}$ of $NE\frac{1}{4}$ of $SE\frac{1}{4}$, Sec. 10, T. 6 S., R. 5 E.
14. $N\frac{1}{2}$ of $SE\frac{1}{4}$ of $NE\frac{1}{4}$ of $NE\frac{1}{4}$, Sec. 17, T. 6 S., R. 5 E.
15. $S\frac{1}{2}$ of $SW\frac{1}{4}$ of $NE\frac{1}{4}$ of $SW\frac{1}{4}$, Sec. 19, T. 6 S., R. 5 E.
16. $N\frac{1}{2}$ of $SW\frac{1}{4}$ of $SW\frac{1}{4}$ of $SW\frac{1}{4}$, Sec. 21, T. 6 S., R. 5 E.
17. $S\frac{1}{2}$ of $SE\frac{1}{4}$ of $SE\frac{1}{4}$ of $SW\frac{1}{4}$, Sec. 21, T. 6 S., R. 5 E.
18. $S\frac{1}{2}$ of $NW\frac{1}{4}$ of $NE\frac{1}{4}$ of $SW\frac{1}{4}$, Sec. 21, T. 6 S., R. 5 E.
19. $W\frac{1}{2}$ of $NE\frac{1}{4}$ of $NW\frac{1}{4}$, Sec. 28, T. 6 S., R. 5 E.
- 19 $\frac{1}{2}$. $N\frac{1}{2}$ of $N\frac{1}{2}$ of $SW\frac{1}{4}$ of $SW\frac{1}{4}$, Sec. 28, T. 6 S., R. 5 E.
20. $W\frac{1}{2}$ of $NW\frac{1}{4}$ of $NE\frac{1}{4}$, Sec. 28, T. 6 S., R. 5 E.
21. $SW\frac{1}{4}$ of $SW\frac{1}{4}$ of $SW\frac{1}{4}$, Sec. 28, T. 6 S., R. 5 E.
22. $N\frac{1}{2}$ of $SE\frac{1}{4}$ of $SE\frac{1}{4}$ of $SE\frac{1}{4}$, Sec. 29, T. 6 S., R. 5 E.
23. $N\frac{1}{2}$ of $SW\frac{1}{4}$ of $SE\frac{1}{4}$ of $SE\frac{1}{4}$, Sec. 29, T. 6 S., R. 5 E.
24. $E\frac{1}{2}$ of $NW\frac{1}{4}$ of $NE\frac{1}{4}$, Sec. 30, T. 6 S., R. 5 E.
25. $NW\frac{1}{4}$ of $NE\frac{1}{4}$ of $NE\frac{1}{4}$, Sec. 30, T. 6 S., R. 5 E.

26. $S\frac{1}{2}$ of $NE\frac{1}{4}$ of $SE\frac{1}{4}$ of $NW\frac{1}{4}$, Sec. 30, T. 6 S.,
R. 5 E.
27. $N\frac{1}{2}$ of $NW\frac{1}{4}$ of $NE\frac{1}{4}$ of $SE\frac{1}{4}$, Sec. 33, Ditto
28. $SE\frac{1}{4}$ of $NE\frac{1}{4}$ of $SE\frac{1}{4}$, Sec. 33, Ditto
29. $NW\frac{1}{4}$ of $SW\frac{1}{4}$ of $NE\frac{1}{4}$, Sec. 36, Ditto
30. $SE\frac{1}{4}$ of $NW\frac{1}{4}$ of $NE\frac{1}{4}$, Sec. 36, Ditto
31. $E\frac{1}{2}$ of $NE\frac{1}{4}$ of $SW\frac{1}{4}$, Sec. 18, T. 6 S., R. 6 E.

Paragraph II

The respondents claim, or are reputed to claim, some right, title or interest in or to, or lien or encumbrance upon the property described under sub-divisions (a), (b), (c) and (d).

This suit is brought for the purpose of settling the title to such lands and to clear up all doubts and disputes concerning the same, and the complainant calls upon each and every respondent to set forth and specify his title, claim, interest or encumbrance in or to any part or all of said property, and by what instrument the same is derived and created.

Paragraph III

The complainant claims to have a fee simple title to said property and claims that the fee simple title was acquired from the State of Alabama by various tax deeds.

Paragraph IV

The title to said land at the time of the sale to the State of Alabama stood in the name of the following respondents, viz:

The property described in subdivision (a) of the bill of complaint stood in the names of:

Frank E. Richards, W.M. Richards, Henry P. Resch, Clayton Lazenby, Daniel Mahoney, Fred F. Moore, Louise Reibel, Helen M. Maloney, T.E.H. Armstrong, D.F. Crowley, W.W. Alloway, T.T. Alloway, William Ganzlin, R.H. Huntsman, S.O. Cavette, J.V. Ebersole, J.S. Garman,

Mary L. Woodson, A.W. Ryerson, Anna C. Williams,
 Rupert J. Henry, Mrs. G.H. Butler, Barbara Maische,
 Henry D. Lee, Cosper Felding, Mary McConnell, Ethel
 L. McConnell, M. B. Bishop, John Bohnstengel,

The property described in subdivision
 (b) of this bill of complaint stood in the names of:

John Stanke, Carl Kolak, Paul Bobisch,
 Balst Gaemsjaezer, Michael Mayer, Joseph LaBeda,
 George W. Baker, Mark Franks, Otto Langham, Louis
 Leitz, George Marjaiassy, Carl Beihle, Carl Schultz,
 Frank Holtzel, Frank Jamisch, Paul Lange, Charles
 Peterson, Henry Rosendall, E.G. Brannon, Harriet E.
 Hunter, O.L. Schmidt, Robert F. Stokes, Todd C. Tate,
 Sam Wilson,

The property described in subdivision
 (c) of this bill of complaint stood in the names of:

J.G. Brown, Kate VanHorn, M.B. Bishop,
 John Tretter, Joseph Offenbacher, John Bohnstengel,
 Mrs. Ellen Barbean, Peter Kransz, Samuel Jessup, H.
 Voss, Gustave Schmidt, Anna Craig Hillman, Thomas G.C.
 McCalla, A.W. Conlin, Fred Stein, Robert F. Stokes,

The property described in subdivision
 (d) of this bill of complaint stood in the names of:

Fred R. Hazlett, A.B. Fletcher, William
 R. Bullion, Mrs. Feckla J. Beck, Sarah J. Sullivan,
 R.G. Radke, O.M. Goldstead, A.M. Piper, Peter Erchbach,
 Charles E. Jackson, Susie Goda, Clara B. Biles, John
 Batschy, Edward Christie, Miss Mary Smith, Thomas Griffith
 Bladen, Charles M. Hoffman, John Schye, C.W. Watterson,
 G.M. West, J.C. Ball, Ruth Campbell, Alexander Bartley,
 and G.A. Anderson.

Paragraph V

No one other than the complainant has any
 possession of any part of said land, and no one other

than the respondents are known to claim any interest in or to all or any part thereof.

Paragraph VI

This complaint is brought against each and every parcel of land herein set forth.

Paragraph VII

There is no suit pending to enforce or test the validity of any such title, claim or encumbrance of any of the respondents in or to any part of the property described herein.

Paragraph VIII

The complainant alleges that all of the respondents are adult non-residents of the State of Alabama, except as hereinafter set out.

Paragraph IX

The complainant has exercised diligence in trying to ascertain the addresses of the respondents and specifically alleges that such diligence consisted of inquiring in the neighborhoods of the various parcels of lands as to whether or not the addresses of the respondents were known, and by searching the Probate Records of Baldwin County, Alabama, for such addresses, and by searching the electoral voters list of Baldwin County, Alabama, for the purpose of ascertaining such addresses.

Paragraph X

The respondent, Mrs. Ellen Barbeau Edwards is a resident of Robertsdale, Alabama.

PRAYER FOR PROCESS

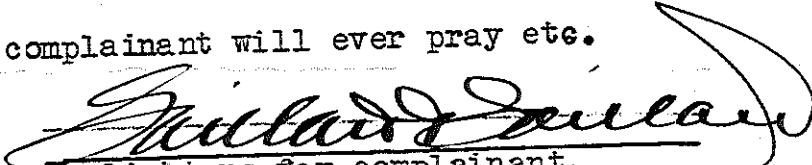
The premises considered, your complainant prays that the land hereinabove described, and all persons, firms and corporations claiming said land, or any part thereof or any title thereto, interest therein, or lien or encumbrance thereon, adverse to the title and claim of your complainant, be made parties respondent to this bill of complaint and that due notice of these pro-

ceedings be given, as required by law; that the State's subpoenas be issued directed to the respondents named in this bill that are within the jurisdiction of this Honorable Court and that service by publication be duly made on such of the respondents hereinabove named as may be nonresidents of the State of Alabama.

PRAYER FOR RELIEF

Complainant prays that if any person, firm or corporation claims said land or any part thereof, or any interest therein, or lien or encumbrance thereon, that he, she or they be required to set forth and specify such claim, title, interest, lien or encumbrance and how and by what instrument or other muniment of title the same was derived or created. Complainant further prays that upon the final hearing of this cause, it will be ordered, adjudged and decreed that complainant at the time of the filing of this bill of complaint had the legal title to the above described land and that no other person, firm or corporation owns the same or any part thereof, or has any right, title or interest therein, or any lien or encumbrance thereon, and complainant prays for such other, further, different and general relief as in equity and good conscience he may be entitled to receive in the premises.

And complainant will ever pray etc.


Solicitors for complainant.

Mississippi
 STATE OF ~~LOUISIANA~~ *Mississippi*
~~Parish of Orleans~~ *County Jackson*
 PARISH OF ORLEANS

Before me, *L. M. M. Genu*
County

a Notary Public in and for said State and ~~Parish~~, personally appeared George E. McEwen, who being by me first duly sworn, deposes and says under oath that he has read the above bill of complaint and knows the contents thereof, and further states that he has made and caused to be made under his direction investigation as to the facts alleged in the foregoing bill of complaint and is acquainted with the allegations thereof, and states that the facts are true and correct as therein set forth.

George E. McEwen


Sworn to and subscribed

before me this *1st*
March
 day of ~~February~~, 1933.

L. M. M. Genu
 Notary Public, ~~Parish of Orleans,~~
~~State of Louisiana.~~ NOTARY PUBLIC

MY COMMISSION EXPIRES AUG. 2, 1934

My commission expires _____



2150 words

GA Butler et al

Filed Mar. 24th 1933
D. W. Peterson
Register

REPORT

1950

0000000000

THE



010607

40

GEORGE E. McEWEN,

Complainant,

vs

G. H. BUTLER, et al.,
and lands described in
complaint,

Respondents.

IN THE CIRCUIT COURT OF

BALDWIN COUNTY, ALABAMA.

In Equity.

This cause coming on to be heard on decree pro confesso and it appearing to the Court that the complainant is entitled to the relief prayed for therein, now, therefore, it is ordered, adjudged, and decreed that the complainant is vested with the fee-simple title to the hereinafter described property, and that the respondents named therein have no right, title or interest in or to or lien or encumbrance upon the following described property:

- (a) 1. $N\frac{1}{2}$ of $SW\frac{1}{4}$ of $NE\frac{1}{4}$ of $NE\frac{1}{4}$ of Section 36, Township 5 S., Range 4 East,
2. $N\frac{1}{2}$ of $SW\frac{1}{4}$ of $NW\frac{1}{4}$ of $SE\frac{1}{4}$ of Sec. 30, Township 5 South, Range 5 East,
3. $NW\frac{1}{4}$ of $NW\frac{1}{4}$ of $SE\frac{1}{4}$ of Section 22, Township 5 South, Range 5 East,
4. $N\frac{1}{2}$ of $SW\frac{1}{4}$ of $SE\frac{1}{4}$ of $NE\frac{1}{4}$ of Sec. 27, Township 5 South, Range 5 East,
5. $N\frac{1}{2}$ of $SE\frac{1}{4}$ of $NW\frac{1}{4}$ of $SE\frac{1}{4}$ of Section 3, Township 6 South, Range 5 East,
6. $S\frac{1}{2}$ of $NW\frac{1}{4}$ of $NE\frac{1}{4}$ of $NW\frac{1}{4}$ of Section 5, Township 5 South, Range 5 East,
7. $N\frac{1}{2}$ of $NW\frac{1}{4}$ of $NE\frac{1}{4}$ of $NW\frac{1}{4}$ of Section 5, Township 6 South, Range 5 East,
8. $N\frac{1}{2}$ of $NW\frac{1}{4}$ of $NW\frac{1}{4}$ of $SW\frac{1}{4}$ of Section 6, Township 6 South, Range 5 East; Lots 13 Block 33, Factory Addition to Summerdale, Township 6 South, Range 4 East,

9. NW $\frac{1}{4}$ of SW $\frac{1}{4}$ of SW $\frac{1}{4}$, S $\frac{1}{2}$ of SW $\frac{1}{4}$ of NW $\frac{1}{4}$ of SW $\frac{1}{4}$, Section 21, Township 6 South, Range 5 East,
10. S $\frac{1}{2}$ of NW $\frac{1}{4}$ of SW $\frac{1}{4}$ of SW $\frac{1}{4}$ Section 28, Township 6 South, Range 5 East; Lots 13, 14, 15, 16 in Block 44, Factory Addition to Summerdale,
11. NW $\frac{1}{4}$ of NW $\frac{1}{4}$ of SW $\frac{1}{4}$ of Section 36, Township 6 South, Range 5 East; Lots 28 and 29 Block 54, Factory Addition to Summerdale,
12. NE $\frac{1}{4}$ of NW $\frac{1}{4}$ of NE $\frac{1}{4}$ of Section 12, Township 6 South, Range 4 East, Lots 8 and 9, Block 44 Factory Addition to Summerdale,
13. N $\frac{1}{2}$ of NE $\frac{1}{4}$ of NW $\frac{1}{4}$ of NE $\frac{1}{4}$, Section 13, Township 6 South, Range 4 East; Lot 20, Block 14, Factory Addition to Summerdale,
14. SW $\frac{1}{4}$ of SE $\frac{1}{4}$ of NW $\frac{1}{4}$ and NW $\frac{1}{4}$ of NE $\frac{1}{4}$ of SW $\frac{1}{4}$ of Section 14, Township 6 South, Range 4 East,
15. W $\frac{1}{2}$ of SE $\frac{1}{4}$ of SW $\frac{1}{4}$ of Section 21, Township 6 South, Range 4 East,
16. E $\frac{1}{2}$ of NW $\frac{1}{4}$ of NE $\frac{1}{4}$, Section 24, Township 6 South, Range 4 East,
17. W $\frac{1}{2}$ of SE $\frac{1}{4}$ of SW $\frac{1}{4}$, Section 24, Township 6 South, Range 4 East,
18. S $\frac{1}{2}$ of SE $\frac{1}{4}$ of NE $\frac{1}{4}$ of SW $\frac{1}{4}$ of Section 25, Township 6 South, Range 4 East,
19. N $\frac{1}{2}$ of NW $\frac{1}{4}$ of NW $\frac{1}{4}$ of NW $\frac{1}{4}$ of Section 25, Township 6 South, Range 4 East,
20. N $\frac{1}{2}$ of NW $\frac{1}{4}$ of NE $\frac{1}{4}$ of SE $\frac{1}{4}$ of Section 29, Township 6 South, Range 4 East,
21. NW $\frac{1}{4}$ of NE $\frac{1}{4}$ of NE $\frac{1}{4}$ of Section 33, Township 6 South, Range 4 East,
22. S $\frac{1}{2}$ of NE $\frac{1}{4}$ of SE $\frac{1}{4}$ of NW $\frac{1}{4}$, N $\frac{1}{2}$ of SE $\frac{1}{4}$ of SE $\frac{1}{4}$ of NW $\frac{1}{4}$ of Section 35, Township 6 South, Range 4 East, Lots 19 and 20, Block 33, Summerdale,
23. S $\frac{1}{2}$ of NW $\frac{1}{4}$ of SW $\frac{1}{4}$, S $\frac{1}{2}$ of SE $\frac{1}{4}$ of SW $\frac{1}{4}$ of NW $\frac{1}{4}$, of Section 36, Township 6 South, Range 4 East, Lot 20 in Block 11, Summerdale,
24. S $\frac{1}{2}$ of NE $\frac{1}{4}$ of SW $\frac{1}{4}$ of NW $\frac{1}{4}$ of Section 36, Township 6 South, Range 4 East,
25. E $\frac{1}{2}$ of E $\frac{1}{2}$ of SE $\frac{1}{4}$ of Section 29, Township 6 South, Range 6 East,

26. $S\frac{1}{2}$ of $SW\frac{1}{4}$ of $NE\frac{1}{4}$ of $SW\frac{1}{4}$ of Section 31, Township 6 South, Range 6 East,
 27. $E\frac{1}{2}$ of $NE\frac{1}{4}$ of $SW\frac{1}{4}$ of $NW\frac{1}{4}$ of Section 31, Township 6 South, Range 6 East,
 28. $E\frac{1}{2}$ of $SE\frac{1}{4}$ of $NE\frac{1}{4}$ of Section 31, Township 6 South, Range 6 East, Lot 9 in Block 23, Factory Addition to Summerdale,
 29. $E\frac{1}{2}$ of $SW\frac{1}{4}$ of $SE\frac{1}{4}$, Section 31, Township 6 South, Range 6 East; Lots 1 and 2 in Block 30, Factory Addition to Summerdale,
 30. $S\frac{1}{2}$ of $NW\frac{1}{4}$ of $SW\frac{1}{4}$ of $NE\frac{1}{4}$ of Section 36, Township 6 South, Range 6 East, Lot 22, Block 21, Factory Addition to Summerdale,
 31. $W\frac{1}{2}$ of $NE\frac{1}{4}$ of $SW\frac{1}{4}$, Section 4, Township 7 South, Range 4 East;
- (b)
1. $E\frac{1}{2}$ of $NE\frac{1}{4}$ of $SE\frac{1}{4}$, Sec. 5, T. 8 S., R. 4 E.
 2. $SW\frac{1}{4}$ of $SW\frac{1}{4}$, Sec. 5, T. 8 S., R. 4 E.
 3. $N\frac{1}{2}$ of $NE\frac{1}{4}$ of $SE\frac{1}{4}$, Sec. 8, T. 8 S., R. 4 E.
 4. $E\frac{1}{2}$ of $NE\frac{1}{4}$ of $NW\frac{1}{4}$, Sec. 9, T. 8 S., R. 4 E.
 5. $S\frac{3}{4}$ of $NW\frac{1}{4}$ of $NE\frac{1}{4}$, Sec. 15, T. 8 S., R. 4 E.
 6. $N\frac{1}{2}$ of $NW\frac{1}{4}$ of $SW\frac{1}{4}$, Sec. 16, T. 8 S., R. 3 E.
 7. $S\frac{1}{2}$ of $SE\frac{1}{4}$ of $NW\frac{1}{4}$, Sec. 16, T. 8 S., R. 4 E.
 8. $SE\frac{1}{4}$ of $SE\frac{1}{4}$ of $NE\frac{1}{4}$, Sec. 16, T. 8 S., R. 4 E.
 9. $E\frac{1}{2}$ of $NW\frac{1}{4}$ of $SE\frac{1}{4}$, Sec. 17, T. 8 S., R. 4 E.
 10. $E\frac{1}{2}$ of $SE\frac{1}{4}$ of $SW\frac{1}{4}$, Sec. 17, T. 8 S., R. 4 E.
 11. $W\frac{1}{2}$ of $SW\frac{1}{4}$ of $SE\frac{1}{4}$, Sec. 17, T. 8 S., R. 4 E.
 12. $S\frac{1}{2}$ of $NE\frac{1}{4}$ of $NE\frac{1}{4}$, Sec. 20, T. 8 S., R. 4 E.
 13. $E\frac{1}{2}$ of $SE\frac{1}{4}$ of $NW\frac{1}{4}$, Sec. 20, T. 8 S., R. 4 E.
 14. $NE\frac{1}{4}$ of $SE\frac{1}{4}$ of $NW\frac{1}{4}$, Sec. 23, T. 8 S., R. 4 E.
 15. $E\frac{1}{2}$ of $NW\frac{1}{4}$ of $NE\frac{1}{4}$ of $SW\frac{1}{4}$, Sec. 23, T. 8 S., R. 4 E.
 16. $E\frac{1}{2}$ of $SE\frac{1}{4}$ of $NE\frac{1}{4}$ of $SW\frac{1}{4}$, Sec. 23, Ditto
 17. $E\frac{1}{2}$ of $SE\frac{1}{4}$ of $NE\frac{1}{4}$ of $SW\frac{1}{4}$)
 $E\frac{1}{2}$ of $NE\frac{1}{4}$ of $NE\frac{1}{4}$ of $SW\frac{1}{4}$), Sec. 25, Ditto
 18. $NE\frac{1}{4}$ of $NW\frac{1}{4}$ of $NW\frac{1}{4}$, Sec. 35, T. 8 S., R. 4 E.
 19. $SE\frac{1}{4}$ of $NE\frac{1}{4}$, $E\frac{1}{2}$ of $SE\frac{1}{4}$,) Sec. 33, T. 4 S.,
 $SW\frac{1}{4}$ of $SE\frac{1}{4}$) R. 4 E.

20. $S\frac{1}{2}$ of $SW\frac{1}{2}$ of Sec. 35, T. 4 S., R. 4 E.
 21. $SW\frac{1}{2}$ OF $NE\frac{1}{2}$, Sec. 25, T. 6 S., R. 3 E.
 22. $NE\frac{1}{2}$ of $SE\frac{1}{2}$ of $SE\frac{1}{2}$, Sec. 7, T. 7 S., R. 4 E.
 23. $NE\frac{1}{2}$ of $SW\frac{1}{2}$, Sec. 32, T. 4 S., R. 4 E.
 24. $S\frac{1}{2}$ of $SE\frac{1}{2}$, Sec. 21, T. 4 S., R. 4 E.
- (c) 1. $NE\frac{1}{2}$ of $SE\frac{1}{2}$ of $NW\frac{1}{2}$ of $NW\frac{1}{2}$, Sec. 1, T. 7 S., R. 2 E.
2. $NE\frac{1}{2}$ of $S\frac{1}{2}$ of $S\frac{1}{2}$ of $SW\frac{1}{2}$ of $NE\frac{1}{2}$, Sec. 4, T. 7 S., R. 4 E.
 3. $SW\frac{1}{2}$ of $SW\frac{1}{2}$, Sec. 10, T. 7 S., R. 5 E.
 4. $NE\frac{1}{2}$ of $NW\frac{1}{2}$ of $NE\frac{1}{2}$, Sec. 12, T. 7 S., R. 2 E.
 5. $SW\frac{1}{2}$ of $NW\frac{1}{2}$, Sec. 14, T. 7 S., R. 3 E.
 6. $E\frac{1}{2}$ of $NW\frac{1}{2}$ of $NE\frac{1}{2}$, Sec. 19, T. 7 S., R. 5 E.
 7. $W\frac{1}{2}$ of $E\frac{1}{2}$ of $SE\frac{1}{2}$ of $SW\frac{1}{2}$) Sec. 22, T. 7 S., R. 3 E.
 $E\frac{1}{2}$ of $SW\frac{1}{2}$ of $SW\frac{1}{2}$)
 8. $SW\frac{1}{2}$ of $SW\frac{1}{2}$, Sec. 35, T. 7 S., R. 5 E.
 9. $W\frac{1}{2}$ of $SE\frac{1}{2}$ of $SE\frac{1}{2}$, Sec. 7, T. 7 S., R. 4 E.
- (d) 1. $S\frac{1}{2}$ of $NE\frac{1}{2}$ of $NE\frac{1}{2}$ of $SE\frac{1}{2}$, Sec. 2, T. 6 S., R. 5 E.
2. $SE\frac{1}{2}$ of $NW\frac{1}{2}$ of $SW\frac{1}{2}$, Sec. 3, T. 6 S., R. 5 E.
 3. $NE\frac{1}{2}$ of $SW\frac{1}{2}$ of $NW\frac{1}{2}$ of $SE\frac{1}{2}$, Sec. 3, T. 6 S., R. 5 E.
 4. $S\frac{1}{2}$ of $SW\frac{1}{2}$ of $NW\frac{1}{2}$ of $SW\frac{1}{2}$, Sec. 6, T. 6 S., R. 5 E.
 5. $NE\frac{1}{2}$ of $NE\frac{1}{2}$ of $SE\frac{1}{2}$ of $SW\frac{1}{2}$, Sec. 6, T. 6 S., R. 5 E.
 6. $NE\frac{1}{2}$ of $NW\frac{1}{2}$ of $SW\frac{1}{2}$ of $SE\frac{1}{2}$, Sec. 6, T. 6 S., R. 5 E.
 7. $NE\frac{1}{2}$ of $SW\frac{1}{2}$ of $NE\frac{1}{2}$ of $SW\frac{1}{2}$, Sec. 6, T. 6 S., R. 5 E.
 8. $S\frac{1}{2}$ of $SE\frac{1}{2}$ of $NE\frac{1}{2}$ of $NW\frac{1}{2}$, Sec. 6, T. 6 S., R. 5 E.
 9. $S\frac{1}{2}$ of $NW\frac{1}{2}$ of $SE\frac{1}{2}$ of $SW\frac{1}{2}$, Sec. 6, T. 6 S., R. 5 E.
 10. $S\frac{1}{2}$ of $NE\frac{1}{2}$ of $NW\frac{1}{2}$ of $NW\frac{1}{2}$, Sec. 7, T. 6 S., R. 5 E.
 11. $S\frac{1}{2}$ of $SE\frac{1}{2}$ of $NE\frac{1}{2}$ of $NW\frac{1}{2}$, Sec. 7, T. 6 S., R. 5 E.
 12. $NE\frac{1}{2}$ of $NE\frac{1}{2}$ of $NW\frac{1}{2}$ of $SW\frac{1}{2}$, Sec. 7, T. 6 S., R. 5 E.
 13. $SW\frac{1}{2}$ of $NE\frac{1}{2}$ of $SE\frac{1}{2}$, Sec. 10, T. 6 S., R. 5 E.
 14. $NE\frac{1}{2}$ of $SE\frac{1}{2}$ of $NE\frac{1}{2}$ of $NE\frac{1}{2}$, Sec. 17, T. 6 S., R. 5 E.
 15. $S\frac{1}{2}$ of $SW\frac{1}{2}$ of $NE\frac{1}{2}$ of $SW\frac{1}{2}$, Sec. 19, T. 6 S., R. 5 E.
 16. $NE\frac{1}{2}$ of $SW\frac{1}{2}$ of $SW\frac{1}{2}$ of $SW\frac{1}{2}$, Sec. 21, T. 6 S., R. 5 E.

17. $S\frac{1}{2}$ of $SE\frac{1}{4}$ of $SE\frac{1}{4}$ of $SW\frac{1}{4}$, Sec. 21, T. 6 S., R. 5 E.
 18. $S\frac{1}{2}$ of $NW\frac{1}{4}$ of $NE\frac{1}{4}$ of $SW\frac{1}{4}$, Sec. 21, T. 6 S., R. 5 E.
 19. $W\frac{1}{2}$ of $NE\frac{1}{4}$ of $NW\frac{1}{4}$, Sec. 28, T. 6 S., R. 5 E.
 20. $W\frac{1}{2}$ of $W\frac{1}{2}$ of $SW\frac{1}{4}$ of $SW\frac{1}{4}$, Sec. 28, T. 6 S., R. 5 E.
 21. $W\frac{1}{2}$ of $NW\frac{1}{4}$, Sec. 28, T. 6 S., R. 5 E.
 22. $SW\frac{1}{4}$ of $SW\frac{1}{4}$ of $SW\frac{1}{4}$, Sec. 28, T. 6 S., R. 5 E.
 23. $W\frac{1}{2}$ of $SE\frac{1}{4}$ of $SE\frac{1}{4}$ of $SE\frac{1}{4}$, Sec. 29, T. 6 S., R. 5 E.
 24. $W\frac{1}{2}$ of $SW\frac{1}{4}$ of $SE\frac{1}{4}$ of $SE\frac{1}{4}$, Sec. 29, T. 6 S., R. 5 E.
 25. $E\frac{1}{2}$ of $NW\frac{1}{4}$ of $NE\frac{1}{4}$, Sec. 30, T. 6 S., R. 5 E.
 26. $NW\frac{1}{4}$ of $NE\frac{1}{4}$ of $NE\frac{1}{4}$, Sec. 30, T. 6 S., R. 5 E.
 27. $S\frac{1}{2}$ of $NE\frac{1}{4}$ of $SE\frac{1}{4}$ of $NW\frac{1}{4}$, Sec. 30, T. 6 S., R. 5 E.
 28. $W\frac{1}{2}$ of $NW\frac{1}{4}$ of $NE\frac{1}{4}$ of $SE\frac{1}{4}$, Sec. 33, T. 6 S., R. 5 E.
 29. $SE\frac{1}{4}$ of $NE\frac{1}{4}$ of $SE\frac{1}{4}$, Sec. 33, T. 6 S., R. 5 E.
 30. $NW\frac{1}{4}$ of $SW\frac{1}{4}$ of $NE\frac{1}{4}$, Sec. 36, T. 6 S., R. 5 E.
 31. $SE\frac{1}{4}$ of $NW\frac{1}{4}$ of $NE\frac{1}{4}$, Sec. 36, T. 6 S., R. 5 E.
 32. $E\frac{1}{2}$ of $NE\frac{1}{4}$ of $SW\frac{1}{4}$, Sec. 18, T. 6 S., R. 6 E.
-

of whatever nation or country this well defined streak of criminality, which no adequate remedy or preventive has ever been found. In the early days they were executed in the most brutal way, by stoning them to death, by hanging them on crosses, and it did no good. Later on the guillotine which was used so freely only a few hundred years ago, especially in France, and while it clipped their head off very effectively and removed that individual from the possibility of crime, it seemed to have no deterrent effect upon the others.

Coming down to a later date, we find the rope and the black cap had their day, and now the electric chair removes quickly and painlessly from this stage of action the person who has been condemned to an early pass. I do not know of any diminution in crime, and while some people are still advocating what they are pleased to call justice, swift and sure, I have serious doubts that such a course will ever produce results.

I believe the jury system as we have it in this country is just about the best system possible, and yet this system sometimes, even through the justice dealt out, often reminds us more of a foot ball game or a base ball game, or some other game, and the best interest of the unfortunate individual who appears at the bar of justice, and the community at large seem to receive very little consideration, all of which I am not attributing to any desire to wrong anyone, but only to a

NOTICE OF MORTGAGE FORECLOSURE

Default having been made in the payment of the indebtedness evidenced by that certain note described in and secured by that certain mortgage executed by M. Hill, Lucious, his wife to Frank M. Hill, dated March 5, 1921, and recorded in Book Number 26 of the Records of Baldwin County, Alabama, in which said mortgage and the indebtedness secured thereby was duly assigned by the said Frank M. Hill to Ida F. Hill, by written assignment, dated November 19, 1929, and of record in Book Number 46 of Mortgages of Baldwin County, Alabama, at page 508-9, in the Probate Records of Baldwin County, Alabama, I hereby give notice that I will sell to the highest bidder, for cash, between the 18, 1933, at the front door of the Court House in Bay Minette, Baldwin County, Alabama, the following described real property situated in Baldwin County, Alabama, to-wit: Beginning at the Half section of Section 15, Township 5 South of Range 2 East, run North 10 degrees South 10 chains, thence East 5 chains to place of beginning, containing 5 acres.

The said sale is made under the terms of the said mortgage and by virtue of the power of sale therein contained and is for the purpose of paying the indebtedness secured by the said mortgage. The proceeds of said sale will be applied as provided in and by the said mortgage.

IDA F. HILL, Assignee.
B. BLACKBURN, Attorney for Assignee.

MORTGAGE FORECLOSURE NOTICE

Default having been made in the payment of the indebtedness described in and secured by that certain mortgage deed made by Orphan C. Hill and Orphan M. Hill, his wife, to Baldwin County Bank, dated October 1, 1931, and recorded in Book Number 39 of Mortgages at page 418 in the Probate Records of Baldwin County, Alabama, which default still continues, notice is hereby given that the Mortgagee will sell to the highest bidder for cash, between the legal hours of sale on April 23, 1933, at the front door of the Court House in Bay Minette, Baldwin County, Alabama, the following described real property, to-wit: Block Numbered 23 in Block Numbered 1 and Lot Numbered 3 in Block Numbered 14 in the plat of record in the office of the Clerk of Probate of Baldwin County, Alabama.

The said sale is made under the terms of the said mortgage and by virtue of the power of sale therein contained and is for the purpose of paying the indebtedness secured by the said mortgage. The proceeds of said sale will be applied as provided in and by the said mortgage.

BALDWIN COUNTY BANK, Mortgagee.
B. BLACKBURN, Attorney for Mortgagee.

OP CARS CARRY POULTRY TO EAST

Alabama farmers in 23 counties shipped 24 carloads of poultry to eastern markets this spring. The cars carried 367,870 pounds and eight farmers participating \$33. Shipments were made cooperatively through the county Farm Bureaus and the Farmers' Marketing Association. Producers were paid cash for the car doors.

In addition to the carlot shipments large tonnage of poultry has been shipped out of the state by trucks to Miami, New Orleans, Atlanta and other points. It is reported that these markets have maintained a relatively close differential with the New York market, and with more good transportation are proving to be good markets for Alabama poultry eggs.

D. Moore and G. W. Ray, extension marketing specialists, have assisted in the operation of the poultry cars which they say will continue to run wherever and whenever