

IN THE CIRCUIT COURT OF
BALDWIN COUNTY, ALABAMA
CASE NUMBER 6230

CASE NUMBER 6230

FINAL JUDGMENT

This cause coming on to be heard by the Court on this the 8th day of March, 1965, now come the parties and their respective attorneys of record and it appearing to the Court from the stipulation of the parties made and entered into on this date and filed in this cause, that on the 6th day of May, 1964, an application was filed in the Probate Court of Baldwin County, Alabama, by the State of Alabama, seeking to condemn certain lands therein described for the uses and purposes therein averred, and that subsequent thereto proceedings were had in the Probate Court of Baldwin County, Alabama, and that the necessary action to properly effect the appeal from the Probate Court of Baldwin County, Alabama in accordance with all the statutes and laws in such cases made and provided, to the Circuit Court of Baldwin County, Alabama were made, and that said Court did, enter an order of condemnation of the lands described in said application and which are hereinafter described, and that on the 8th day of October, 1964, Mona T. Strock, et al, appealed from said order of condemnation to this Court and demanded a trial by jury; and it further appearing to the Court from the stipulation of the parties hereinabove referred to that the only issue in this proceeding is the damages and compensation, if any, to which the Defendant landowners are entitled and that an order of condemnation should be here entered condemning the lands hereinafter described for the uses and purposes set forth in the application, which is now on file in this Court.

And now comes a jury of twelve good and lawful men, to-wit,
G. M. McLeod and eleven others, and the issue of the amount of
damages and compensation, if any, to which the landowners are entitled

having been submitted to them, did return a verdict in words and figures as follows:

"We the jury fix the damages and compensation to which the owners of Tract 18 are entitled at \$4,500.00."

G. M. McLeod
Foreman

And the Court having considered all of the above is of the opinion and judgment that an order or judgment of condemnation should be here entered conditioned upon the payment by the State of Alabama to the Clerk of this Court for the use and benefit of the Defendant landowners; it is, therefore

ORDERED, ADJUDGED AND DECREED by the Circuit Court of Baldwin County, Alabama, as follows:

1. That the application of the State of Alabama for the condemnation of the lands, rights and construction, hereinafter described be, and the same are hereby granted, and that the property described in Exhibit "A" attached hereto, and by reference made a part thereof as though fully set forth herein, be, and the same is hereby condemned for the use by the State of Alabama as a right of way for a public road of limited access as set forth in the application aforesaid, and the rights therein are hereby divested out of the landowners and into the State of Alabama, upon the payment by the State of Alabama of the sums hereinafter ordered and decreed to be paid.

2. That the damages and compensation to which the Defendant landowners in this case, Mona T. Strock, et al, are entitled is hereby fixed at the sum of \$4,500.00, which said sum is hereby ordered to be paid by the State of Alabama to said Defendant landowners; and that upon the payment of said amount by the State of Alabama to said landowners the condemnation of the lands hereinabove described shall be, and become effective.

3. That the State of ALABAMA pay the costs of this proceeding.

DATED this 8th day of March, 1965.

FILED

MAR 8 1965

ALICE A. DICK, CLERK
REGISTER


Circuit Judge

Exhibit "A"

STATE OF ALABAMA,)	IN THE CIRCUIT COURT OF
Plaintiff,)	BALDWIN COUNTY, ALABAMA
Vs.)	AT LAW
MONA T. STROCK, et al)	CASE NUMBER 6230
Tract No. 18,)	
Defendant.)	

Comes now the Plaintiff, State of Alabama, and amends its petition and application for condemnation so that the description of the property and the rights sought to be condemned in the above-styled cause shall read as follows:

Parcel No. 1: Commencing at the SE corner of the NW $\frac{1}{4}$ of the SW $\frac{1}{4}$ of Section 4, T5S, R4E; thence northerly along the East boundary line of said $\frac{1}{4}$ of $\frac{1}{4}$ section, the East property line, a distance of 300 feet, more or less, to the point of beginning at Sta. 765+00 on the centerline of the Left Lane of Project No. I-10-1(11) 44; thence northerly along said East property line a distance of 128 feet, more or less, to a point that is 125 feet northeasterly of and at right angles to the centerline of said Left Lane; thence northwesterly, parallel to the centerline of said Left Lane, along a curve to the right (concave northeasterly) having a radius of 3694.71, a distance of 1385 feet, more or less, to a point on the West boundary line of said $\frac{1}{4}$ of $\frac{1}{4}$ section, the West property line; thence southerly along said West property line (crossing the centerline of said Left Lane at Sta. 751+17) a distance of 618 feet, more or less, to a point that is 125 feet southwesterly of and at right angles to the centerline of the Right Lane of said project; thence southeasterly, parallel to the centerline of said Right Lane, along a curve to the left (concave northeasterly) having a radius of 3944.71 feet, a distance of 655 feet, more or less, to a point on the South boundary of said $\frac{1}{4}$ of $\frac{1}{4}$ section, the South property line; thence easterly along said South property line a distance of 720 feet, more or less, to a point on said East property line; thence northerly along said East property line a distance of 300 feet, more or less, to the point of beginning.

Said strip of land lying in the NW $\frac{1}{4}$ of SW $\frac{1}{4}$ of Section 4, T5S, R4E, and containing 16.90 acres, more or less.

This condemnation for above Parcel No. 1 is made for the purpose of a controlled access facility, and any and all rights of ingress and egress or other abutter's rights relative to the right of way sought to be condemned as above described, are hereby expressly taken and included in Plaintiff's said application of condemnation so that the above described right of way shall be a controlled access facility.

Easement for Muck Disposal: The herein described property, a strip of land 100 feet in width and 150 feet in length, to be used for the purpose of a Muck Disposal Area, extending 150 feet northeasterly of and at right angles to the Northeast boundary line of the Right of Way for Project No. I-10-1 (11) 44 from Sta. 756 +00 to Sta. 757+00 on the centerline of the Left Lane.

Said strip of land lying in the NW $\frac{1}{4}$ of the SW $\frac{1}{4}$ of Section 4, T5S, R4E, and containing 0.35 acres, more or less, said land lying in Baldwin County, Alabama, and said measurements as recorded in Office of Judge of Probate of Baldwin County, Alabama, and as recorded on right of way map of Project No. I-10-1(11) 44, in said Probate Office.

Easement for Muck Disposal: Beginning at a point that is 125 feet southwesterly of and at right angles to the centerline of the Right Lane of Project No. I-10-1(11)44 at Sta. 757+30; thence S15°-16'-04"W a distance of 32 feet, more or less, to a point on the South boundary line of the NW $\frac{1}{4}$ of the SW $\frac{1}{4}$ of Section 4, T5S, R4E, the South property line; thence easterly, along said South property line, a distance of 105 feet, more or less, to a point on the Southwest boundary line of the Right of Way for said Project; thence northwesterly, parallel to the centerline of said Right Lane, along a curve to the right (concave northeasterly) having a radius of 3944.71 feet, a distance of 100 feet, more or less, to the point of beginning.

Said strip of land lying in the NW $\frac{1}{4}$ of the SW $\frac{1}{4}$ of Section 4, T5S, R4E, and containing 0.04 acres, more or less, said land lying in Baldwin County, Alabama, and said measurements as recorded in office of Judge of Probate of Baldwin County, Alabama, and as recorded on right of way map of Project No. I-10-1(11)44, in said Probate Office.

It is hereby agreed that upon completion of the above mentioned project all rights granted herein to the said parcels of land covered by easement for muck disposal lying outside the right of way shall cease and terminate and revert to the grantor.

This the 8 day of March, 1965.

FILED

MAR 8 1965

MADE A. BULL, CLERK
REGISTER

RICHMOND FLOWERS
ATTORNEY GENERAL

By: Kenneth Coan
Special Assistant Attorney General

STATE OF ALABAMA, I
Petitioner, I
vs. I IN THE PROBATE COURT OF
I
MONA T. STROCK, ET AL., I BALDWIN COUNTY, ALABAMA
I
Respondents I CASE NO. 5210
I
I
I

FINAL ORDER OF CONDEMNATION:

On the 11th day of June, 1964, ~~1963~~, came E. P. BELL
L. J. EARLY and RANDOLPH MCGOWAN,
Commissioners heretofore appointed by this Court to assess and as-
certain the damages and compensation to which the owners and other
parties interested in the tracts of land set forth in the application
for condemnation of lands heretofore filed in this cause are entitled
and filed their report in writing and under oath, setting forth that
they awarded compensation and damages to the said owners and other
parties interested in ^{Tracts} ~~Parcels~~ No. 18, 35 and 35-A. ^{Tract} ~~Parcels~~ 1 thru 6
I-10-1(11), _____, _____, _____, and _____, Project
No. ~~4-65-1(28)~~, in the amount of \$5,423.00, for ~~Parcel~~ No. 18;
Tracts- Numbered 35 and 35-A, ^{Tract} ~~Parcels~~ 1 thru 6, both inclusive,
\$ 34,090.00, for ~~Parcel No. xxxxxxxxxxxxxxxxxx, xxxxxxxxxxxxxxxxxx, for Parcel No.~~
_____, \$ _____, for Parcel No. _____, \$ _____,
for Parcel No. _____, \$ _____, for Parcel No. _____,
\$ _____, for Parcel No. _____; and \$ _____, for Parcel
No. _____.

It is therefore, ORDERED, ADJUDGED AND DECREED by the
Court that the said report of Commissioners be filed in this Court
and recorded.

It is FURTHER ORDERED, ADJUDGED AND DECREED by the Court
that the property described in the application for condemnation here-
tofore filed in this cause be, and the same is hereby condemned for
the purposes set forth in said application for condemnation upon the
payment of the damages and compensation so ascertained, assessed and
reported, or the deposit of the same in Court as provided in Section
16 of Title 19 of the Code of Alabama, 1940.


It is FURTHER ORDERED by the Court that said Petitioner

BOOK 038 PAGE 112

073

pay all costs of the proceeding.

Done this 6~~th~~ day of Oct~~ober~~, 1964, ~~1963~~x



~~W. F. Stuart~~, Judge of Probate.

L. D. Owen, Jr.

BOOK 038 PAGE 113

STATE OF ALABAMA, I
 Petitioner, I
 vs. I IN THE PROBATE COURT OF
 I
 I BALDWIN COUNTY, ALABAMA
 MONA T. STROCK, ETAL I
 I CASE NO: 5210
 RESPONDENTS I
 I

REPORT OF COMMISSIONERS:

TO THE HONORABLE W. R. STUART, JUDGE OF PROBATE, BALDWIN COUNTY, ALABAMA:

Come the undersigned, E. P. BELL, L. J. EARLY and
RANDOLPH MCGOWAN,
 the Commissioners duly appointed to assess the damages to Parcels
 Numbers Tract #. 18; 35; 35A - Parcels 1 through 6
 of Project No. I-~~60~~-1(21), to which the owner and other parties in-
 terested in the parcels of land set forth and described in the
 original application for condemnation of lands filed in this cause,
 are entitled for the condemnation of such lands, and having been duly
 sworn as jurors are sworn, and having viewed the lands described in
 said application for condemnation, and having set a time and place
 for the hearing of the evidence to be offered by any party touching
 the amount of damages the owners of the lands and other parties in-
 terested therein will sustain and the amount of compensation they are
 entitled to receive, and having received all legal evidence offered,
 do hereby state that the amount of damages and compensation has been
 ascertained and assessed by the undersigned, according to law and
 that the said owners of said Parcels of land and other parties in
 interested therein are entitled to receive as damages and compen-
 sation for the condemnation of their property, the following amount:

Project No. I- 60 -1(21),	^{TRACT} Parcel No. <u>35 + 35A</u>	^{all Parcels Value} \$ <u>34,090.00</u>
Project No. I- 60 -1(21),	^{TRACT} Parcel No. <u>18</u>	\$ <u>3,423.00</u>
Project No. I- 60 -1(21),	Parcel No. _____	\$ _____
Project No. I- 60 -1(21),	Parcel No. _____	\$ _____
Project No. I- 60 -1(21),	Parcel No. _____	\$ _____
Project No. I- 60 -1(21),	Parcel No. _____	\$ _____
Project No. I- 60 -1(21),	Parcel No. _____	\$ _____
Project No. I- 60 -1(21),	Parcel No. _____	\$ _____

BOOK 038 PAGE 109

and assessed by you for the owners and parties interested in the tracts of land, and file a certificate along with your award that none of you have been consulted, advised with or approached by any person with reference to the value of the lands or the proceedings to condemn the same prior to the assessment of damages, and that you knew nothing of the same prior to your appointment.

Given under my hand and seal of office this 4th. day of June, 1964.

L.D. Owen Jr
~~XXXXXXXXXXXX~~ Judge of Probate.
L.D. OWEN, JR.

STATE OF ALABAMA)
)
BALDWIN COUNTY)

We, and each of us, do solemnly swear that we will well and truly try the cause now pending and submit it to our decision, said case being styled State of Alabama vs. MONA T. STROCK, ETAL et al., and Baldwin County, a political subdivision of the State of Alabama, and that we are not directly, nor indirectly, interested in the issues to be tried, and that we are not biased or prejudiced against either of said parties, and that we will render such compensation to the respondents as to us shall seem just and proper in the premises, so help us God.

L.D. Carey
Randolph M. Gorman
E. P. Bell

Sworn to and subscribed before me
this 11 day of June, 1964.

L.D. Owen Jr
~~XXXXXXXXXXXX~~ Judge of Probate.
L.D. OWEN, JR.

BOOK 038 PAGE 110

STATE OF ALABAMA,)	
)	IN THE PROBATE COURT OF
Petitioner,)	
vs.)	BALDWIN COUNTY, ALABAMA
MONA T. STROCK, JAMES T.)	
STROCK, SARAH S. DALBEY,)	CASE NUMBER 5210
and ROBERT STROCK, as to)	
TRACT NUMBER 18,)	
Respondents.)	

CROSS APPEAL

Now comes the State of Alabama, Petitioner in the above styled cause, and files its cross-appeal to the Circuit Court of Baldwin County, Alabama, from the order of condemnation entered in this cause on the 6th day of October, 1964, insofar as it relates to the property belonging to Mona T. Strock, James T. Strock, Sarah S. Dalbey and Robert Strock, being Tract Number 18, involved in this proceeding.

DONE this 12th day of October, 1964.

RICHMOND M. FLOWERS,
Attorney General
State of Alabama

By: J. Blair A. Madliburn
Duly appointed Special Assistant
Attorney General for State of
Alabama.

Petitioner hereby demands a trial of this cause by Jury.

J. Blair A. Madliburn
Duly appointed Special Assistant
Attorney General for State of Alabama.

The undersigned hereby acknowledged himself security for costs in this cause.

J. Blair A. Madliburn
Duly appointed Special Assistant
Attorney General for State of Alabama.

Filed, and security for costs approved on this 12th day of October, 1964.

L. D. Owen, Jr.
L. D. Owen, Jr., Probate Judge.

STATE OF ALABAMA, BALDWIN COUNTY
Filed 10-12-64 M
Recorded L. D. Owen, Jr.
Judge of Probate

BOOK 038 PAGE 114

STATE OF ALABAMA

BALDWIN COUNTY

I hereby certify that I delivered a copy of the foregoing cross-appeal to the Office of Wilters and Brantley, Attorneys of Record for Mona T. Strock, et al., on this the 12th day of October, 1964.

J. fair J. Maslibera

Duly appointed Special Assistant
Attorney General for State of Alabama.

STATE VS. STROCK - Tract 18
3/8/65

Upon stipulation filed, the easements described in the petition across the lands described in the petition are hereby ordered condemned.

We, the jury, fix the damages and compensation to which the owners of tract 18 are entitled at \$4,500.

Jury verdict assessing damages and compensation for tract 18, \$4,500. Judgment is rendered accordingly.

Joseph J. Mullins
Special Judge

Case No. 6730
State of Ala vs. Monce S. Strocker -

We the jury for the
damages & compensation to
^{which} the owners of Tract 18 are
entitled at \$4,500

J. M. McLeod
Foreman

STATE OF ALABAMA,)	
Petitioner,)	IN THE PROBATE COURT OF
VS.)	BALDWIN COUNTY, ALABAMA
E. DAVIDSON, H. L. TAYLOR)	CASE NO. 5210
and SCOTT PAPER COMPANY,)	
a corporation, ET AL.,)	
Defendants.)	

STIPULATION

In this cause there has been paid to the Probate Judge of Baldwin County, Alabama, as compensation for Tract 35 the sum of Eighteen Hundred Fifty Dollars (\$1850.00), and as compensation for Tract 35-A the sum of Thirty-two Thousand Two Hundred Forty Dollars (\$32,240.00), which two said items total Thirty-four Thousand Ninety Dollars (\$34,090.00), which amount belongs to the defendants, E. Davidson, H. L. Taylor and Scott Paper Company, a corporation, and is now ready for payment to them.

It is stipulated and agreed by and between E. Davidson, H. L. Taylor and Scott Paper Company, a corporation, that the said funds be divided and paid as follows:

E. Davidson and H. L. Taylor	\$ 21,100.00
Scott Paper Company, a corporation	12,990.00

The said parties request the Judge of Probate of Baldwin County, Alabama, to make payment of the said funds in the manner provided for above, and when the said payments are made the same shall be in full satisfaction of all amounts due the respective parties in this proceeding.

Dated this 24th day of July, 1964.

E. DAVIDSON
H. L. TAYLOR

By J. B. Blackburn
As their Attorney

SCOTT PAPER COMPANY,
a corporation

By John H. Hanes
As its Attorney

038 111

STATE OF ALABAMA,)
)
 Petitioner,) IN THE PROBATE COURT OF
)
 vs.)
) BALDWIN COUNTY, ALABAMA
)
 MONA T. STROCK, ET AL.,)
)
 Respondents.) CASE NO: 5210
)

TO ANY SHERIFF OF THE STATE OF ALABAMA, GREETINGS:

YOU ARE HEREBY COMMANDED to serve the following notice
 upon JOSEPH R. PETELINSKI

ROUTE I, BOX 232

ROBERTSDALE, ALABAMA

You will take notice that on the 6th day of May
 1964, an application or petition was filed in this Court by the State
 of Alabama, a copy of which petition is attached hereto, setting forth
 its desire to condemn for certain purposes therein stated, certain
 lands belonging to Edward A. Petelinski, et al., as to Tract #28

a description of said lands being specifically set forth in said
 application or petition filed in this Court and said application or
 petition prays that this Court will make and enter an order appoint-
 ing a day for hearing of said application and for such other and
 further orders and procedures as may be necessary. You will take
 further notice that the Court has appointed the 22 day of
May, 1964, at 10:00 o'clock A. M., to hear said
 application or petition, at which time you may appear and contest the
 same if you so desire to do.

WITNESS my hand this 6th day of May, 1964.

L. D. Owen, Jr.
 L. D. Owen, Jr., Judge of Probate.

BOOK 038 PAGE 117

Received 8 day of May 1964
and on 11 day of May 1964
I served a copy of the within Notice
on Joseph R. Petelinski

By Joseph R. Petelinski

TAYLOR WILKINS, Sheriff

By Jim Eastburn D. S.
Rosinton

Sheriff claims 52 miles at

Ten Cents per mile Total \$ 5.20

TAYLOR WILKINS, Sheriff

BY [Signature]
DEPUTY SHERIFF

038 118
PAGE 118

1179

STATE OF ALABAMA,)
Petitioner,) IN THE PROBATE COURT OF
vs.)
MONA T. STROCK, ET AL.,) BALDWIN COUNTY, ALABAMA
Respondents.) CASE NO: 5210

TO ANY SHERIFF OF THE STATE OF ALABAMA, GREETINGS:

YOU ARE HEREBY COMMANDED to serve the following notice
upon MATTIE ELLISON
ROBERTSDALE, ALABAMA

You will take notice that on the 6th day of May
1964, an application or petition was filed in this Court by the State
of Alabama, a copy of which petition is attached hereto, setting forth
its desire to condemn for certain purposes therein stated, certain
lands belonging to Edward A. Petelinski, et al., as to Tract #28

a description of said lands being specifically set forth in said
application or petition filed in this Court and said application or
petition prays that this Court will make and enter an order appoint-
ing a day for hearing of said application and for such other and
further orders and procedures as may be necessary. You will take
further notice that the Court has appointed the 22 day of
May, 1964, at 10:00 o'clock A. M., to hear said
application or petition, at which time you may appear and contest the
same if you so desire to do.

WITNESS my hand this 6th day of May, 1964.

L. D. Owen, Jr.
L. D. Owen, Jr., Judge of Probate.

038
119
038
119


STATE OF ALABAMA,)	
Petitioner,)	IN THE PROBATE COURT OF
vs.)	
)	BALDWIN COUNTY, ALABAMA
MONA T. STROCK, ET AL.,)	
Respondents)	CASE NO: <u>5210</u>
)	

TO ANY SHERIFF OF THE STATE OF ALABAMA, GREETINGS:

YOU ARE HEREBY COMMANDED to serve the following notice
upon SCOTT PAPER COMPANY
MOBILE, ALABAMA

You will take notice that on the 6th day of May
1964, an application or petition was filed in this Court by the State
of Alabama, a copy of which petition is attached hereto, setting forth
its desire to condemn for certain purposes therein stated, certain
lands belonging to E. Davidson & H. L. Taylor as to Tracts #35 and
35-A Rev., et al.,
a description of said lands being specifically set forth in said
application or petition filed in this Court and said application or
petition prays that this Court will make and enter an order appoint-
ing a day for hearing of said application and for such other and
further orders and procedures as may be necessary. You will take
further notice that the Court has appointed the 22 day of
May, 1964, at 10:00 o'clock A. M., to hear said
application or petition, at which time you may appear and contest the
same if you so desire to do.

WITNESS my hand this 6th day of May, 1964.



L. D. Owen, Jr., Judge of Probate.

038
121

Received 8 day of May 1964
and on _____ day of _____ 19____

I served a copy of the within Notice
on Matthew Ellison

By service on _____

TAYLOR WILKINS, Sheriff

By _____ D. S.

Released

11 day of May 1964
that I am in my country after release on

Karl L. Brown
Deputy Sheriff

033 # 120

TO THE HONORABLE CLERK OF THE COURT

IN THE COUNTY OF ALABAMA

CASE NO. 100-10000

STATE OF ALABAMA

RECEIVED

FILE

IN THE COUNTY OF ALABAMA

RECEIVED

TO THE SHERIFF OF THE STATE OF ALABAMA, COUNTY OF ALABAMA

FOR THE REASON CONTAINED IN THE FOLLOWING NOTICE

Received 11 Day of May 1964

and on 12 Day of May 1964

I served a copy of the within Notice
Scott Paper Company

Mr. Carl Agent

by service on RAY D. BARNES, Sheriff

By L. B. Smith

RECEIVED

MAY 11 1964

SHERIFF'S OFFICE

Handwritten signature and date:
J. E. Smith
May 22 1964

STATE OF ALABAMA,)	
Petitioner,)	IN THE PROBATE COURT OF
vs.)	
)	BALDWIN COUNTY, ALABAMA
MONA T. STROCK, ET AL.,)	
Respondents.)	CASE NO: <u>5210</u>
)	

TO ANY SHERIFF OF THE STATE OF ALABAMA, GREETINGS:


YOU ARE HEREBY COMMANDED to serve the following notice
upon E. DAVIDSON

BAY MINETTE, ALABAMA

You will take notice that on the 6th day of MAY
1964, an application or petition was filed in this Court by the State
of Alabama, a copy of which petition is attached hereto, setting forth
its desire to condemn for certain purposes therein stated, certain
lands belonging to E. DAVIDSON & H. L. TAYLOR, as to Tract #35 & 35-A,
Rev., et al.,

a description of said lands being specifically set forth in said
application or petition filed in this Court and said application or
petition prays that this Court will make and enter an order appoint-
ing a day for hearing of said application and for such other and
further orders and procedures as may be necessary. You will take
further notice that the Court has appointed the 22 day of
May, 1964, at 10:00 o'clock A. M., to hear said
application or petition, at which time you may appear and contest the
same if you so desire to do.

WITNESS my hand this 6th day of May, 1964.



L. D. Owen, Jr., Judge of Probate.

038
Page 123

Received 8 of May 1964
And on 13 of May 1964
I served a copy of the within Letter
on C. Anderson

By service on _____

TAYLOR WILKINS, S. C.

By W. A. Talbert
omr

038
124
BOOK

STATE OF ALABAMA,)	
Petitioner,)	IN THE PROBATE COURT OF
vs.)	
MONA T. STROCK, ET AL.,)	BALDWIN COUNTY, ALABAMA
)	
Respondents.)	CASE NO: <u>5210</u>

TO ANY SHERIFF OF THE STATE OF ALABAMA, GREETINGS:

YOU ARE HEREBY COMMANDED to serve the following notice
upon EDWARD A. PETELINSKI
ROUTE I, BOX 232
ROBERTSDALE, ALABAMA

You will take notice that on the 6th day of May
1964, an application or petition was filed in this Court by the State
of Alabama, a copy of which petition is attached hereto, setting forth
its desire to condemn for certain purposes therein stated, certain
lands belonging to EDWARD A. PETELINSKI, ET AL., AS TO TRACT #28,
et al.
a description of said lands being specifically set forth in said
application or petition filed in this Court and said application or
petition prays that this Court will make and enter an order appoint-
ing a day for hearing of said application and for such other and
further orders and procedures as may be necessary. You will take
further notice that the Court has appointed the 22 day of
May, 1964, at 10:00 o'clock A. M., to hear said
application or petition, at which time you may appear and contest the
same if you so desire to do.

WITNESS my hand this 6th day of May, 1964.

L. D. Owen, Jr.
L. D. Owen, Jr., Judge of Probate.

BOOK 038 PAGE 125

Received 8 day of May 1964

and on 11 day of May 1964

Recd served a copy of the within Process

and on Edward A. Petelinski

I serve Edward A. Petelinski
on Edward A. Petelinski
by service on Edward A. Petelinski

By TAYLOR WILKINS, Sheriff
Don Eastman
Goxley, Ala

Sheriff claims 40 miles at
Ten Cents per mile Total \$ 4.00
TAYLOR WILKINS, Sheriff
BY 06
DEPUTY SHERIFF

126 033 100

Received 8 day of May 1944
and on 11 day of May 1944
I served a copy of the within Notice
on Edward A. Petelinick
By service on Edward A. Petelinick

TAYLOR WILKINS, Sheriff

By Jim Eastlund

Goshay, Ala

Sheriff claims 40 miles at
Ten Cents per mile Total \$ 4.00
TAYLOR WILKINS, Sheriff
BY DE
DEPUTY SHERIFF

126

033

1944

STATE OF ALABAMA,)	
Petitioner,)	IN THE PROBATE COURT OF
vs.)	
)	BALDWIN COUNTY, ALABAMA
MONA T. STROCK ET AL.,)	CASE NO: <u>5210</u>
Respondents.)	

TO ANY SHERIFF OF THE STATE OF ALABAMA, GREETINGS:

YOU ARE HEREBY COMMANDED to serve the following notice
upon H. L. TAYLOR

~~RAY MINETTE,~~ ALABAMA
Robertsdale,

You will take notice that on the 6th day of May
1964, an application or petition was filed in this Court by the State
of Alabama, a copy of which petition is attached hereto, setting forth
its desire to condemn for certain purposes therein stated, certain
lands belonging to E. DAVIDSON AND H. L. TAYLOR, ET AL.,

As to Tract #35 and 35-A, Rev. et al.,

a description of said lands being specifically set forth in said
application or petition filed in this Court and said application or
petition prays that this Court will make and enter an order appoint-
ing a day for hearing of said application and for such other and
further orders and procedures as may be necessary. You will take
further notice that the Court has appointed the 22 day of
May, 1964, at 10:00 o'clock A. M., to hear said
application or petition, at which time you may appear and contest the
same if you so desire to do.

WITNESS my hand this 6th day of May, 1964.



L. D. Owen, Jr., Judge of Probate.

038
127

received 8 day of April
and on 11 day of May
served a copy of the within
in to Taylor
By service on

TAYLOR WILKINS, Sheriff

R. L. Gule

Sheriff claims 50 miles at

Ten Cents per mile Total \$ 5.00

TAYLOR WILKINS, Sheriff

BY [Signature]
DEPUTY SHERIFF

038-128

received 8 day of May
and on 11 day of May
served a copy of the within
in W. A. Taylor

By service on

TAYLOR WILKINS, Sheriff

W. A. Taylor

R. L. Gule

Sheriff claims 50 miles at

Ten Cents per mile Total \$ 5.00

TAYLOR WILKINS, Sheriff

BY

W. A. Taylor
DEPUTY SHERIFF

038 128

STATE OF ALABAMA,)
Petitioner,) IN THE PROBATE COURT OF
vs.)
MONA T. STROCK, ET AL.,) BALDWIN COUNTY, ALABAMA
Respondents.) CASE NO: 5210
)

TO ANY SHERIFF OF THE STATE OF ALABAMA, GREETINGS:

YOU ARE HEREBY COMMANDED to serve the following notice
upon JEROME A. PETELINSKI

ROUTE I, BOX 232

ROBERTSDALE, ALABAMA

You will take notice that on the 6th day of May
1964, an application or petition was filed in this Court by the State
of Alabama, a copy of which petition is attached hereto, setting forth
its desire to condemn for certain purposes therein stated, certain
lands belonging to Edward A. Petelinski, et al, as to Tract #28

a description of said lands being specifically set forth in said
application or petition filed in this Court and said application or
petition prays that this Court will make and enter an order appoint-
ing a day for hearing of said application and for such other and
further orders and procedures as may be necessary. You will take
further notice that the Court has appointed the 22 day of
May, 1964, at 10:00 o'clock A. M., to hear said
application or petition, at which time you may appear and contest the
same if you so desire to do.

WITNESS my hand this 6th day of May, 1964.

L. D. Owen, Jr.
L. D. Owen, Jr., Judge of Probate.

00K 038
PAGE 129

Received 8 day of May 1968

and on 11 day of May 1968

I served Notice of the within

on Jerome A. Petelinski

By service on Jerome A. Petelinski

TAYLOR WILKINS, Sheriff

John L. Lasham D. S.
Elmore, Ala.

Sheriff claims 60 miles at

Ten Cents per mile Total \$ 6.00

TAYLOR WILKINS, Sheriff

BY [Signature]
DEPUTY SHERIFF

130 330 3000

NOTICE OF APPEAL

STATE OF ALABAMA,

Petitioner,

VS

MONA T. STROCK, ET AL.,

Respondents,

§

§

§

§

§

IN THE CIRCUIT COURT OF

BALDWIN COUNTY, ALABAMA

AT LAW

Comes now, Mona T. Strock, James S. Strock, Sarah S. Dalbey and J. Robert Strock, and files this their notice of appeal from the final decree rendered in this cause by the Judge of the Probate Court of Baldwin County, Alabama on, to-wit: the 6th day of October, 1964, wherein certain land owned by the said respondents were condemned for road purposes by the State of Alabama. The Respondents respectfully request a trial by Jury.

WILTERS & BRANTLEY

Solomon M. Brantley
Attorneys for the Respondents

STATE OF ALABAMA, BALDWIN COUNTY

Filed 10-8-64

Recorded 10-8-64 book 10-8-64 page 116

L. D. Owen, Jr.
Judge of Probate

ac

038
Page 116

STATE OF ALABAMA,

Petitioner,

vs.

MONA T. STROCK, ET AL.,

Respondents.

)

)

)

)

)

)

IN THE PROBATE COURT OF

BALDWIN COUNTY, ALABAMA

CASE NO: 5210

TO ANY SHERIFF OF THE STATE OF ALABAMA, GREETINGS:

YOU ARE HEREBY COMMANDED to serve the following notice
upon W. H. ELLISON

ROBERTSDALE, ALABAMA

You will take notice that on the 6th day of May
1964, an application or petition was filed in this Court by the State
of Alabama, a copy of which petition is attached hereto, setting forth
its desire to condemn for certain purposes therein stated, certain
lands belonging to Edward A. Petelinski, et al., as to Tract #28

a description of said lands being specifically set forth in said
application or petition filed in this Court and said application or
petition prays that this Court will make and enter an order appoint-
ing a day for hearing of said application and for such other and
further orders and procedures as may be necessary. You will take
further notice that the Court has appointed the 22 day of
May, 1964, at 10:00 o'clock A. M., to hear said
application or petition, at which time you may appear and contest the
same if you so desire to do.

WITNESS my hand this 6th day of May, 1964.

L. D. Owen, Jr.
L. D. Owen, Jr., Judge of Probate.

BOOK 038 PAGE 131

Received 8 day of May 1964
and on 11 day of May 1964

I served a copy of this within Notice 1964
on W. H. Ellison 14
times

By service on _____

TAYLOR WILKINS, Sheriff
By R. E. Good

Willow Bridge D. S.

Sheriff claims 50 miles at
Jury Commission Total \$ 5.50
BY TAYLOR WILKINS Sheriff
DEPUTY SHERIFF

038 132 000

JURY LIST - SPRING SESSION- MARCH 8, 1965.

- ~~1. Cooper, Nolan P., Merchant, Rosinton~~
- ~~2. Cabiness, Marvin, Laborer, Bay Minette~~
- ~~3. Day, Fred D., Farmer, Bay Minette~~
- ~~4. Jones, Jack, Poultry Farm, Bay Minette~~
- ~~5. Hill, Calvin, Farmer, Belforest~~
- ~~6. Harper, Cecil, Brookley Field, Bay Minette~~
- ~~7. Holl, Arthur A., Inc. Agt., Foley~~
- ~~8. Givans, Clyde, Pulp Wood, Seminole~~
- ~~9. Hardy, Wendell B., Salesman, Bay Minette~~
- ~~10. McDaniel, Schuler, Farmer, Robertsdale~~
- ~~11. McLeod, George, State Emp., Gulf Shores~~
- ~~12. McNeil, G.H., R E A Foreman, Foley~~
- ~~13. McDill, Sam C., Farmer, Bay Minette~~
- ~~14. Campbell, Woodrow W., Mgr. Foley Mtr. Co., Foley~~
- ~~15. Attaway, Hubert, State Emp., Gulf Shores~~
- ~~16. Cleveland, Lyle F., Nurseryman, Foley~~
- ~~17. Campbell, A.G., Jr., Farmer, Rosinton~~
- ~~18. Bulman, George W., Shipyard, Fairhope~~
- ~~19. Langham, Ernest, Carpenter, Fairhope~~
- ~~20. Leatherwood, P.M., Clerk, Daphne~~
- ~~21. Boehn, Louie, Farmer, Summerdale~~
- ~~22. Tindal, Kendrick N., Contractor, Bay Minette~~
- ~~23. Trione, Leonard, Real Estate, Daphne~~
- ~~24. Trawick, Cecil, Farmer, Stapleton~~
- ~~25. Tindell, Horace A., Farmer, Gulf Shores~~
- ~~26. Smith, Joel, Farmer, Perdido~~
- ~~27. Stewart, Alen Drew, Farmer, Bay Minette~~
- ~~28. Stewart, Nolan, Farmer, Bay Minette~~
- ~~29. Seibert, Fred, Jr., Farmer, Elberta~~
- ~~30. Smith, Sidney, K., State Employee, Bay Minette~~
- ~~31. Styron, Irby L., Plant Foreman, Robertsdale~~
- ~~32. Stanton, E.E., Merchants, Stockton~~
- ~~33. Sweat, E.D., Real Estate, Robertsdale~~
- ~~34. Stewart, Frank, State Emp., Gulf Shores~~
- ~~35. Bodiford, Charlie, Laborer, Foley~~
- ~~36. Allen, Norman W., Farmer, Gateswood~~
- ~~37. Johnson, Coy L., Laborer, Bay Minette~~
- ~~38. Koehler, Charles G., Jr., Banker, Elberta~~
- ~~39. Kane, James, Farmer, Loxley~~
- ~~40. Kriss, Frank, Farmer, Silverhill~~
- ~~41. Louder, Eric M., Carpenter, Foley~~

46
12
28

39
12
27

S. XXXX XXXXX XXXX

D. XXXXX XXXXX XXXX

EXHIBIT "A"
TRACT NUMBER 8
RAYMOND DYSON

Commencing at the SW corner of the NW $\frac{1}{4}$ of the SE $\frac{1}{4}$ of Section 34, T 4 S, R 3 E; thence northerly along the West boundary of said $\frac{1}{4}$ of $\frac{1}{4}$ section, the West property line, a distance of 250 feet to the point of beginning at Sta. 503 + 51 on the centerline of Project No. I-10-1 (22)44; thence northerly along said West property line a distance of 235 feet, more or less, to a point that is 235 feet northerly of and at right angles to the centerline of said project; thence S $89^{\circ}43'31''$ E, parallel to the centerline of said project, a distance of 1321 feet, more or less, to a point on the East boundary of said $\frac{1}{4}$ of $\frac{1}{4}$ section, the East property line; thence southerly along said East property line (crossing the centerline of said project at Sta. 516 + 77) a distance of 410 feet, more or less, to a point that is 175 feet southerly of and at right angles to the centerline of said project; thence N $89^{\circ}43'31''$ W, parallel to the centerline of said project, a distance of 1321 feet, more or less, to a point on said West property line; thence northerly along said West property line a distance of 175 feet, more or less, to the point of beginning.

Said strip of land lying in the NW $\frac{1}{4}$ of the SE $\frac{1}{4}$ of Section 34, T 4 S, R 3 E, and containing 12.45 acres, more or less.

This conveyance is made for the purpose of a controlled access facility and adjacent service road or roads and the grantor hereby releases and relinquishes to the grantee any and all abutter's rights appurtenant to the grantor's remaining real property in and to said controlled access facility, provided however, that there is hereby reserved along a line described as (commencing at a point, on the West boundary of the NW $\frac{1}{4}$ of the SE $\frac{1}{4}$ of Section 34, T 4 S, R 3 E, said point being 235 feet northerly of and at right angles to the centerline of Project No. I-10-1 (22)44; thence S $89^{\circ}43'31''$ E, parallel to the centerline of said project, a distance of 1321 feet, more or less, to a point on the East boundary of said $\frac{1}{4}$ of $\frac{1}{4}$ section) the right of ingress to and egress from such remaining property to and from said service road or roads which will be accessible to the controlled access facility only at such points as may be established by public authority.

STATE OF ALABAMA,)	IN THE CIRCUIT COURT OF
Petitioner,)	BALDWIN COUNTY, ALABAMA
Vs.)	CASE NUMBER 6230
MONA T. STROCK, et al)	
Tract 18,)	
Respondent.)	

STIPULATION:

It is hereby stipulated by and between the Petitioner (appellant), and Mona T. Strock, (appellee) parties to the above styled cause, through their respective attorneys of record, each acting with full authority as follows:

1. That the petitioner is authorized to institute and prosecute this proceeding to acquire the property or interest for order of condemnation filed in the Probate Court of Baldwin County, Alabama, on the 6th day of May, 1964, for the public purposes stated in said application or petition.

2. That all proceedings in the Probate Court of Baldwin County, Alabama, in this cause were regular, and an appeal has been duly and properly perfected within the time allowed and entered in said Probate Court in this cause on the 6th day of October, 1964, in this Court and trial by jury on the issue of valuation has been properly demanded.

3. That the application or petition for order of condemnation correctly sets out the uses and purposes for which the property and rights herein sought is to be devoted, used or applied and the petitioner has the right to obtain said property in this proceeding for the purposes stated.

4. That the respondent herein is the only party known to either petitioner or respondent who has or asserts any right, title or interest in or to the lands or interest therein sought to be acquired..

5. That the respondent has had due notice of this trial and all proceedings herein and expressly enters his appearance in this court.

6. That the only issue in this proceeding is the damages and compensation, if any, to which the respondent is entitled for the lands and interest in lands sought to be acquired by the petitioner for the uses and purposes stated.

7. That the time of taking in this proceeding is the date on which the application for order of condemnation was filed in the Probate Court, to-wit, 6 May, 1964, and the valuation of said property was constant between that date and the date on which the order of condemnation was entered, to-wit, 6 October, 1964.

filed 3-8-65
Dwight French
over

Kenneth Cooper
Attorney For Petitioner

Robert M. Brandy
Attorney For Respondent

STATE OF ALABAMA,)
Petitioner,) IN THE PROBATE COURT OF
vs.)
MONA T. STROCK, ET AL.,) BALDWIN COUNTY, ALABAMA
Respondents.) CASE NO: 5210

TO ANY SHERIFF OF THE STATE OF ALABAMA, GREETINGS:

YOU ARE HEREBY COMMANDED to serve the following notice
upon MATTIE ELLISON

ROBERTSDALE, ALABAMA

You will take notice that on the 6th day of May
1964, an application or petition was filed in this Court by the State
of Alabama, a copy of which petition is attached hereto, setting forth
its desire to condemn for certain purposes therein stated, certain
lands belonging to Edward A. Petelinski, et al., as to Tract #28

a description of said lands being specifically set forth in said
application or petition filed in this Court and said application or
petition prays that this Court will make and enter an order appoint-
ing a day for hearing of said application and for such other and
further orders and procedures as may be necessary. You will take
further notice that the Court has appointed the 22 day of
May, 1964, at 10:00 o'clock A. M., to hear said
application or petition, at which time you may appear and contest the
same if you so desire to do.

WITNESS my hand this 6th day of May, 1964.

L. D. Owen, Jr.
L. D. Owen, Jr., Judge of Probate.

BOOK 038 PAGE 133

as shown by the Right of Way Map of Project No. I-10-1 (M) 44 as recorded in the Office of the Judge of Probate of Baldwin County.

Commencing at the SW corner of the SE $\frac{1}{4}$ of Section 2, T 3 S, R 4 E; thence northerly along the West boundary of said $\frac{1}{4}$ section, the West property line, a distance of 475 feet to the point of beginning at Sta. 305 + 00 on the centerline of the Left Lane of Project No. I-10-1 (M) 44; thence northerly along said West property line a distance of 130 feet, more or less, to a point that is 125 feet northeasterly of and at right angles to the centerline of said Left Lane; thence S $77^{\circ}-07'-29''$ E, parallel to the centerline of said Left Lane, a distance of 370 feet, more or less, to a point that is 125 feet northeasterly of and at right angles to the centerline of said Left Lane at P.C. Sta. 391 + 54.53; thence southeasterly, parallel to the centerline of said Left Lane, along a curve to the right (concave southeasterly) having a radius of 11, 394.15 feet, a distance of 970 feet, more or less, to a point; thence N $78^{\circ}-09'-11''$ E a distance of 100 feet to a point that is 175 feet northeasterly of and at right angles to the centerline of said Left Lane; thence southeasterly, parallel to the centerline of said Left Lane, along a curve to the right (concave southeasterly) having a radius of 11, 394.15 feet, a distance of 400 feet, more or less, to a point on the South boundary of said $\frac{1}{4}$ section, the South property line; thence westerly along said South property line a distance of 2245 feet, more or less, to a point on said West property line; thence northerly along said West property line a distance of 475 feet, more or less, to the point of beginning.

This strip of land lying in the S $\frac{1}{4}$ of the SE $\frac{1}{4}$ of Section 2, T 3 S, R 4 E, and containing 16.70 acres, more or less.

As a part of the consideration hereinabove stated there is also bargained, sold, conveyed and relinquished to the grantee all existing future or potential common law or statutory rights of access between the Right of Way of the public way identified as Project No. I-10-1 (M) 44, County of Baldwin, and all of the grantor's remaining real property consisting of all parcels contiguous one to another whether acquired by separate conveyances or otherwise, all of which parcels either adjoin the real property conveyed by this instrument or are connected thereto by other parcels owned by grantors.

Easement for Truck Disposal: Commencing at the SW corner of the SE $\frac{1}{4}$ of Section 2, T 3 S, R 4 E; thence northerly along the West boundary of said $\frac{1}{4}$ of $\frac{1}{4}$ section, the West property line, a distance of 605 feet, more or less, crossing the centerline of the Left Lane of Project No. I-10-1 (M) 44, to the point of beginning; thence northerly along the said West boundary line,

038 134

ACKNOWLEDGMENT

a distance of 155 feet, more or less, to a point; thence S 77°-37'-30" E, a distance of 635 feet, more or less, to a point that is 155 feet northeasterly of and at right angles to the centerline of said Left Lane at Sta. 571+36.53; thence southeasterly along a curve to the right (concave southeasterly) and having a radius of 11,734.15 feet, a distance of 865 feet, more or less, to a point; thence southwesterly and at right angles to said Left Lane at Sta. 900+00, a distance of 150 feet to a point on the North right of way line of said Left Lane; thence Northeasterly along a curve to the left (concave southwesterly) and having a radius of 11,734.15 feet, a distance of 865 feet, more or less, to a point that is 155 feet northeasterly of the North right of way line of said Left Lane at Sta. 900+00; thence S 77°-37'-30" E, a distance of 635 feet, more or less, to the point of beginning; and the said strip of land lying in the S 1/4 of the S 1/4 of Section 1, T 1 S, R 1 E, and containing 1.02 acres, more or less.

Encumbrance for that purpose. Beginning at the point where the Northeast boundary line of the Right of Way for Project No. 2-10-1 (11) intersects the South Boundary line of the S 1/4 of the S 1/4 of Section 1, T 1 S, R 1 E, the South property line, thence southerly, along said South property line, a distance of 95 feet to a point; thence N 21°-30' E a distance of 70 feet to a point that is 175 feet northeasterly of and at right angles to the centerline of the Left Lane of said project; thence northeasterly, parallel to the centerline of said Left Lane, along a curve to the left (concave southeasterly) having a radius of 11,734.15 feet, a distance of 150 feet to a point; thence S 21°-30' E a distance of 100 feet to a point on said Northeast Right of Way boundary line; thence southeasterly, along said Northeast Right of Way boundary line, along a curve to the right (concave southwesterly) having a radius of 11,734.15 feet, a distance of 95 feet, more or less, to the point of beginning.

This strip of land lying in the S 1/4 of the S 1/4 of Section 1, T 1 S, R 1 E, and containing 0.39 acres, more or less.

Witness my hand and seal of said County in said State, hereby certified that the foregoing is a true and correct copy of the original filed for record in the County of _____ State of _____ this _____ day of _____ 19____.

038, p. 135

No. 5210 In the Matter of Estate of Ala. vs. Mona T. Stock, et al

Administrator, Executor or Guardian. Residence

Attorneys Telfair Marshall

Docket Page Fee Book Page

DATE	FEES OF PROBATE JUDGE	AMOUNT	DATE	FEES OF PROBATE JUDGE	AMOUNT
	WILL—Order on Presentation, \$1.00			BROUGHT FORWARD,	
	Affidavit in Petition for Probate, 25c			Affidavit to Report, 25c	
5-6-64	Recording Petition, per 100 words, 15c	1500		Recording, per 100 words, 15c	
	Issuing Citation ent'g Sheriff's Return, 50c	450		Appointing Com'r to Divide, and Writ, \$2.00	
5-22-64	App'ing and Notifying Guard. ad Litem, 50c	150		Approving Division and Order thereon, \$1.00	
	Issuing Subpoenas for Witness, 50c			App'ing and Notifying Guard. ad Litem, 50c	
	Affidavit of Witnesses, 25c				
6-11-64	Examining Wit. and order Probating, \$2.00	200		PARTIAL SETTLEMENT—Affidavit in Acc't, 25c	
	Issuing Commission to take Deposition, 50c			Examining, Stating Acc't and Ap. Hear., \$1.00	
	Filing Interrogatories, 10c			Order to Publish Notice of Sale, 50c	
	Copy of same, per 100 words, 15c			App'ing and Notifying Guard. ad Litem, 50c	
7-24-64	Recording Will, per 100 words, 15c	100		Examining Vouchers, 10c	
	Recording Testimony, per 100 words, 15c			Administering Affidavits, 25c	
	Certificate with seal, 50c			Making Decree and Order to Record, \$1.50	
	Presiding at Trial C't'd Will, per day, \$2.50			Recording same, per 100 words, 15c	
				Examining and Filing Depositions	
				① Writs	1050
10-6-64	LETTERS—Affidavit in Petition, 25c	100		mileage 252	2520
	Recording Petition, per 100 words, 15c			INSOLVENCY—Affidavit in Report, 25c	
	Rec'd by Rel. right to Admin'g, 100 words, 15c			Affidavit to Statements, 25c	
	Granting Letters of Administration, 50c			Recording Rep't and Statem't, 100 words, 15c	
	Issuing and Recording same, 50c			Order Appointing Day of Hearing, 25c	
	Granting Let. of Gu'd'nship, each minor, 75c			Order to Publish Notice of same, 25c	
	Issuing, Filing and Recording same, 50c			Order for Citations, 25c	
	Taking, App., Filing, Rec. Adm. Bonds, \$1.00			Iss'g Notice to Creditor Day of Hearing, 50c	
10-12-64	Taking, App. Filing, Guard. Bond, \$1.00	100		Order Sustaining Report, 25c	
	Affidavit of Justification, 25c			Order for Settlement, 25c	
	Granting Order of Appraisement, 50c			Order to Publish Day of Settlement, 25c	
	Issuing Order of Appraisement, 25c			Issuing Notice of Day of Settlement, 25c	
	Recording same, per 100 words, 15c			Affidavit to Amount of Claims, 25c	
	Order Removing Executor, Adm. Guard. \$2.00			App'ing and Notifying Guard. ad Litem 50c	
	Order Appointing General Guardian, \$1.00				
	Order Appointing General Administ'r, \$1.00			SALE OF REAL ESTATE—Affidavit in Petition, 25c	
	Order Appointing Adm'r ad Litem, \$1.00			Recording Petition, per 100 words, 15c	
	Recording Decree			Order App't'g Day of Hear. and Notice, \$1.00	
				Order to Publish Notice of same, 50c	
	HOMESTEAD—Rec. Pet'n for Com., 100 words, 15c			Issuing Citations, ent'g Sheriff's Return, 50c	
	Record, Order for App., per 100 words, 15c			App'ing and Notifying Guard. ad Litem, 50c	
	Recording Order for Com., per 100 words, 15c			Issuing Commission to take Deposition, 50c	
	Notice to Commissioners, 50c			Filing Interrogatories, 10c	
	Recording Report of Com., per 100 words, 15c			Copy of Interrogatories, per 100 words, 15c	
	Record, Order Setting Apart, 100 words, 15c			App't'g Com. to Divide and Issue Writ, \$2.00	
	INVENTORY—Order to Approve and Record, 50c			Affidavit to Report of Same, 25c	
	Affidavit to same, 25c			Order Approving Division and Report, \$1.00	
	Recording same, per 100 words, 15c			Recording same, per 100 words, 15c	
	SUPPLEMENT INVENTORY—Order App., Rec., 50c			Hearing Applic'n for Dower, Iss'g Writ, \$4.00	
	Affidavit to same, 25c			Exam'g Testim'y and Grant Ord'r to Sell, \$2.00	
	Recording same, per 100 words, 15c			Recording Depositions, per 100 words, 15c	
	Recording Decree, per 100 words, 15c			Record. Reliq'm't of Dower, 100 words, 15c	
	APPRAISEMENT—Order Approving, Rec., 50c			Recording Report, per 100 words, 15c	
	Affidavit to same, 25c			Rec. Paym't Purchase Money, 100 words, 15c	
	Recording same, per 100 words, 15c			Making Order on Report of Sale of Land, 75c	
	SUPPLEMENT APPRAISEMENT—Grant, Order, 50c			Hear Ap'n to Compel Conveyance, etc., \$2.00	
	Issuing Order of Appraisement, 25c				
	Recording Warrant, per 100 words, 15c			FINAL SETTLEMENT—Affidavit in Account, 25c	
	Order to Approve Appraisement, 50c			Affidavit to Statement of Heirs, 25c	
	Affidavit to same, 25c			Exam'g, Stating and Recording Acc't, \$1.00	
	Recording same, per 100 words, 15c			Order to Publish Notice of same, 50c	
	Recording Decree, per 100 words, 15c			App'ing and Notifying Guard. ad Litem, 50c	
	SALE OF PERISHABLE PROPERTY—Petition, 25c			Examining Vouchers, 10c	
	Recording same, per 100 words, 15c			Administering Affidavits, 25c	
	Granting Order of Sale, 50c			Recording same, per 100 words, 15c	
	Issuing Order of Sale, 25c			Decree in Final Settlement, 50c	
	App'ing and Notifying Guard. ad Litem, 50c				
	Recording, per 100 words, 15c			SPECIAL PROCEEDINGS—Proceedings for Declaration	
	SALE OF PERSONAL PROPERTY—Petition, 25c			of Unsound Mind and App. Guard. ad Litem,	
	Recording same, per 100 words, 15c			\$5.00	
	Granting Order of Sale, 50c			Recording Decree Relieving Minors, etc., \$1.00	
	Issuing Order of Sale, 25c			Proceed to Perpetuate Testimony, per 100 words,	
	Order to Publish Notice of Sale, 50c			20c	
				Other Services Relating Thereto, 75c	
				Record. Pro'dings Bind'g Out Appren., \$1.00	
				For Recording Certificate of Judgment or Decree	
				Baldwin Jones	1610
				Misc. Filing	
	CARRIED FORWARD	26 00		TOTAL PROBATE JUDGE'S FEES,	77 80

No.

The State of Alabama,

COUNTY

PROBATE COURT

IN THE MATTER OF

PROBATE FEE BILL

RECEIVED OF

Dollars

in Payment of the above, this day of

....., 19.....

Judge of Probate.

(Box 691-2) MARSHALL & BRUCE-NASHVILLE

DATE		FEES OF SHERIFF		AMOUNT	DATE		FEES OF WITNESSES		AMOUNT
		Serving and Returning	Citations, @ \$1 50						
		Serving	Witness, @ 65						
		Collecting Execution for Cost,	1 50						
		Serving Application to Perpetuate Testimony,	1 00						
		Impaneling Jury,	75						
		Serving	Notices, @ 1 50						
		Summoning Jury Dower, per day,	5 00						
		Serving	Writs, @ 1 50						
		Sheriff's Commission,					I have Received the Amount Opposite my Name.		
		FEES OF PRINTER							
		FEES OF GUARDIAN AD LITEM							
		FEES OF COMMISSIONERS							

NOTICE OF APPEAL

STATE OF ALABAMA,	§	IN THE CIRCUIT COURT OF
Petitioner,	§	BALDWIN COUNTY, ALABAMA
VS	§	AT LAW
MONA T. STROCK, ET AL.,	§	7th day of October
Respondents,	§	

Comes now, Mona T. Strock, James S. Strock, Sarah S. Dalbey and J. Robert Strock, and files this their notice of appeal from the final decree rendered in this cause by the Judge of the Probate Court of Baldwin County, Alabama on, to-wit: the 6th day of October, 1964, wherein certain land owned by the said respondents were condemned for road purposes by the State of Alabama. The Respondents respectfully request a trial by jury.

MILITERS & BRANTLEY

Soemmy Brantley
Attorneys for the Respondents

FILED

OCT 8 1964

CLERK

Accepted and entered on the 8th day of October, 1964.
Leif J. Mathews
Frank A. Stewart
Attorney General

IN THE CIRCUIT COURT OF
BALDWIN COUNTY, ALABAMA

AT LAW

NO. _____

STATE OF ALABAMA

Petitioner,

VS

MONA T. STROCK, ET AL.,

Respondents,

NOTICE OF APPEAL

WILTERS & BRANTLEY
Attorneys at Law
Bay Minette, Alabama

CASE NO. 5210

This cause having heretofore been set for hearing on the

BOOK 038 PAGE 107

038
REF 107

038
REF 107

038
REF 107

proceedings (each of these facts being ascertained by the Court) be and they are hereby appointed Commissioners to view said property and hear any evidence offered by interested parties and report to the Court within Twenty (20) days after their appointment, the amount of damages and compensation to which the owners and interested parties are entitled to receive for the condemnation of said right of way.

It is FURTHER ORDERED by this Court that a notice of their appointment be at once issued to said Commissioners, and that the Sheriff of said County serve notice of said appointment upon each of the Commissioners as required by law.

Done this 22 day of May, 1964, ~~xb963x~~



~~L. D. Stuart~~, Probate Judge.
L. D. Owen, Jr.

By: _____