

STATE OF ALABAMA,	)	IN THE CIRCUIT COURT OF
Petitioner,	)	BALDWIN COUNTY, ALABAMA
Vs.	)	CASE NUMBER 8198 <sup>89</sup>
O. C. WILLIAMSON, and	)	
Tract No. 12, Parcels	)	
1 thru 3, both inclusive,	)	
Respondent.	)	

FINAL JUDGMENT

This cause coming on to be heard by the Court on this the 11th day of March, 1965, now come the parties and their respective attorneys of record and it appearing to the Court from the stipulation of the parties made and entered into on this date and filed in this cause, that on the 14th day of July, 1964, an application was filed in the Probate Court of Baldwin County, Alabama, by the State of Alabama, seeking to condemn certain lands therein described for the uses and purposes therein averred, and that subsequent thereto proceedings were had in the Probate Court of Baldwin County, Alabama, and that the necessary action to properly effect the appeal from the Probate Court of Baldwin County, Alabama, in accordance with all the statutes and laws in such cases made and provided, to the Circuit Court of Baldwin County, Alabama, were made, and that said Court did enter an order of condemnation of the lands described in said application and which are hereinafter described, and that on the 27th day of August, 1964, the State of Alabama, appealed from said order of condemnation to this Court and demanded a trial by jury; and it further appearing to the Court from the stipulation of the parties hereinabove referred to that the only issue in this proceeding is the damages and compensation, if any, to which the Defendant landowner is entitled and that an order of condemnation should be here entered condemning the lands hereinafter described for the uses and purposes set forth in the application, which is now on file in this Court.

And now comes a jury of twelve good and lawful men, to-wit, G. M. McLeod and eleven others, and the issue of the amount of damages and compensation, if any, to which the landowner is entitled

280-C

having been submitted to them, did return a verdict in words and figures as follows:

"We the jury fix the damages and compensation to which the owners of Tract 12 are entitled at \$3,040.00."

G. M. McLeod

Foreman

And the Court having considered all of the above is of the opinion and judgment that an order or judgment of condemnation should be here entered conditioned upon the payment by the State of Alabama to the Clerk of this Court for the use and benefit of the Defendant landowner of the sum aforesaid; it is, therefore

ORDERED, ADJUDGED AND DECREED by the Circuit Court of Baldwin County, Alabama, as follows:

1. That the application of the State of Alabama for the condemnation of the lands, rights and construction, hereinafter described be, and the same are hereby granted, and that the property described in Exhibit "A" attached hereto, and by reference made a part thereof as though fully set forth herein, be, and the same is hereby condemned for the use by the State of Alabama as a right of way for a public road of limited access as set forth in the application aforesaid, and the rights therein are hereby divested out of the landowner and into the State of Alabama, upon the payment by the State of Alabama of the sum hereinafter ordered and decreed to be paid.

2. That the damages and compensation to which the Defendant landowner in this case, O. C. Williamson, is entitled is hereby fixed at the sum of \$3,040.00, which said sum is hereby ordered to be paid by the State of Alabama to said Defendant landowner; and that upon the payment of said amount by the State of Alabama to said landowner the condemnation of the lands hereinabove described shall be, and become effective.

3. That the State of Alabama pay the costs of this proceeding.

DATED THIS 11th day of March, 1965.

FILED

MAR 11 1965

ALICE J. DUCK, CLERK  
REGISTER

280-D

Joseph J. McLeod  
Circuit Judge

Exhibit "A"

STATE OF ALABAMA,	)	IN THE CIRCUIT COURT OF
Plaintiff,	)	BALDWIN COUNTY, ALABAMA
Vs.	)	AT LAW
O. C. WILLIAMSON, and	)	NO. 6198
Tract No. 12, Parcels	)	
1 thru 3, both inclusive,	)	
Defendants.	)	

Comes now the Plaintiff, State of Alabama, and amends its petition and application for condemnation so that the description of the property and the rights sought to be condemned in the above-styled cause shall read as follows:

Parcel No. 1: Commencing at the NE corner of the NE $\frac{1}{4}$  of the NE $\frac{1}{4}$  of Section 1, T5S, R3E; thence westerly along the North boundary of said  $\frac{1}{4}$  of  $\frac{1}{4}$  section, the North property line, a distance of 265 feet to the point of beginning at Sta. 636 + 01 on the centerline of the Right Lane of Project No. I-10-1 (11) 44; thence westerly along said North property line a distance of 450 feet, more or less, to a point that is 150 feet southwesterly of and at right angles to the centerline of said Right Lane; thence S69°-50'-08" E, parallel to the centerline of said Right Lane, a distance of 755 feet, more or less, to a point on the East boundary of said  $\frac{1}{4}$  of  $\frac{1}{4}$  section, the East property line; thence northerly (crossing the centerline of said Right Lane at Sta. 638 + 78) a distance of 262 feet, more or less, to a point on said North property line; thence westerly along said North property line a distance of 265 feet, more or less, to the point of beginning.

Said strip of land lying in the NE $\frac{1}{4}$  of the NE $\frac{1}{4}$  of Section 1, T5S, R3E, and containing 2.15 acres, more or less, as recorded in the Office of Judge of Probate of Baldwin County, Alabama on the right of way map of Project No. I-10-1 (11) 44; and all of said lands being in Baldwin County, Alabama.

This condemnation for above Parcel No. 1 is made for the purpose of a controlled access facility, and any and all rights of ingress and egress or other abutter's rights relative to the right of way sought to be condemned as above described, are hereby expressly taken and included in Plaintiff's said application of condemnation so that the above described right of way shall be a controlled access facility.

Parcel No. 2: Commencing at the SW corner of the SW $\frac{1}{4}$  of the SW $\frac{1}{4}$  of Section 31, T4S, R4E; thence northerly along the West boundary of said  $\frac{1}{4}$  of  $\frac{1}{4}$  section, the West property line, a distance of 278 feet to the point of beginning at Sta. 638 + 21 on the centerline of the Left Lane of Project No. I-10-1 (11) 44; thence northerly along said West property line a distance of 145 feet, more or less, to a point that is 140 feet northerly of and at right angles to the centerline of said Left Lane; thence S43°-13'-46" E a distance of 30 feet, more or less, to a point that is 125 feet northeasterly of and at right angles to the centerline of said project; thence S73°-13'-46" E, parallel to the centerline of said Left Lane, a distance of 1310 feet, more or less, to a point on the East boundary of said  $\frac{1}{4}$  of  $\frac{1}{4}$  section, the East property line; thence southerly along said East property line a distance of 15 feet, more or less, to a point on the

280-E

South boundary of said  $\frac{1}{4}$  of  $\frac{1}{4}$  section, the South property line; thence westerly along said South property line (crossing the center-line of said Left Lane at Sta. 647 + 65) a distance of 1290 feet, more or less, to a point on said West property line; thence northerly along said West property line a distance of 278 feet, more or less, to the point of beginning.

Said strip of land lying in the SW $\frac{1}{4}$  of the SW $\frac{1}{4}$  of Section 31, T4S, R4E, and containing 6.30 acres, more or less, as recorded in the Office of Judge of Probate of Baldwin County, Alabama, on the right of way map of Project No. I-10-1 (11) 44, and all of said lands lying in Baldwin County, Alabama.

This condemnation for above Parcel No. 2 is made for the purpose of a controlled access facility, and any and all rights of ingress and egress or other abutter's rights relative to the right of way sought to be condemned as above described, are hereby expressly taken and included in Plaintiff's said application of condemnation so that the above described right of way shall be a controlled access facility.

Parcel No. 3: Commencing at the NW corner of the SW $\frac{1}{4}$  of the SW $\frac{1}{4}$  of Section 31, T4S, R4E; thence easterly, along the North boundary of said  $\frac{1}{4}$  of  $\frac{1}{4}$  section, the North property line, a distance of 1305 feet, more or less, to a point on the East boundary line of said  $\frac{1}{4}$  of  $\frac{1}{4}$  section, the East property line; thence southerly, along said East property line, a distance of 30 feet to a point; thence westerly, parallel to said North property line, a distance of 1305 feet, more or less, to a point on the West boundary line of said  $\frac{1}{4}$  of  $\frac{1}{4}$  section, the West property line; thence northerly, along said West property line, a distance of 30 feet, more or less, to the point of beginning.

Said strip of land lying in the SW $\frac{1}{4}$  of the SW $\frac{1}{4}$  of Section 31, T4S, R4E, and containing 0.90 acres, more or less, as recorded in the Office of Judge of Probate, Baldwin County, Alabama, on the right of way map of Project I-10-1 (11) 44; and all of said land lying in Baldwin County, Alabama.

This the 11 day of March, 1965.

RICHMOND FLOWERS  
ATTORNEY GENERAL

By: Kenneth Cooper  
Special Assistant Attorney General

FILED

MAR 11 1965

ALICE L. DICK, CLERK

380-F

FILED

SEP 10 1968

ALICE I. DICK, CLERK  
REGISTER

STATE OF ALABAMA,

Petitioner,

vs.

T. A. CONWAY, ET AL.

I  
I  
I  
I  
I  
I  
I  
I  
I

IN THE PROBATE COURT OF

BALDWIN COUNTY, ALABAMA

CASE NO: 5267

COMMISSIONS:

TO: LEON GIBSON

PAUL LYLES, and

J.H. LINDSEY

KNOW YE, that having full faith and confidence in your integrity and competency, you have been by order and decree of the Probate Court of Baldwin County, Alabama, designated and appointed as Commissioners in the above styled cause, with all of the power, authority and duties vested in or which may devolve on you as such Commissioners under and by virtue of the provisions of Chapter I of Title 19 of the Code of Alabama of 1940, as amended.

You will be sworn as jurors and you or a majority of you shall assess the damages and compensation to which the owners and interested parties are entitled by virtue of and on account of the condemning of the right of way or easement over the tracts of land described in the application for condemnation filed in this cause, all for the uses and purposes of a public road or highway in and for the State of Alabama. A description of the lands and the names of the owners and the easement sought are specifically set out in the application for condemnation filed in this cause.

You may view the lands to be subjected and you must receive all legal evidence offered by any party touching the amount of damage or compensation the owner of said lands and interested parties will sustain and are entitled to receive. Any person interested in the proceedings may be present in person or by attorney at any of these proceedings which you may have.

You must, within twenty (20) days from the day of your appointment, which is this date, make a report in writing to the Court, stating the amount of damage and compensation ascertained

and assessed by you for the owners and parties interested in the tracts of land, and file a certificate along with your award that none of you have been consulted, advised with or approached by any person with reference to the value of the lands or the proceedings to condemn the same prior to the assessment of damages, and that you knew nothing of the same prior to your appointment.




Given under my hand and seal of office this 10th day of August, 1963.




~~XXXXXXXXXXXX~~, Judge of Probate.  
L.D. OWEN, JR.

STATE OF ALABAMA     )  
BALDWIN COUNTY        )

We, and each of us, do solemnly swear that we will well and truly try the cause now pending and submit it to our decision, said case being styled State of Alabama vs. T. A. CONWAY, ET AL et al., and Baldwin County, a political subdivision of the State of Alabama, and that we are not directly, nor indirectly, interested in the issues to be tried, and that we are not biased or prejudiced against either of said parties, and that we will render such compensation to the respondents as to us shall seem just and proper in the premises, so help us God.

Sworn to and subscribed before me  
this 17 day of Aug, 1963.



~~W. R. Stuart~~, Judge of Probate.  
L. D. Owen, Jr.

194

FILED  
1964  
AUG 10  
CLERK  
ALABAMA

NOTICE TO SHERIFF:

STATE OF ALABAMA     }  
BALDWIN COUNTY       }

You are hereby COMMANDED to notify: \_\_\_\_\_

LEON GIBSON

PAUL LYLES

J.H. LINDSEY

that in a proceeding in this Court styled State of Alabama vs.

T. A. CONWAY, ET AL, et al

and Baldwin County, a political subdivision of the State of Alabama, in which the State of Alabama sought to condemn a certain right of way or easement over certain lands in this County for the purposes of a public highway or road as stated in the application for condemnation in this cause, this Court rendered a decree condemning the right of way or easement over the lands therein sought, and appointed them to view said property sought to be condemned, hear evidence and assess such damages and compensation as the owners and interested parties are entitled to recover for the taking of the same for said public uses and purposes.

You are hereby commanded to serve a copy of the commission hereto attached upon each of said commissioners within five (5) days from the receipt hereof, and make return as to how you have executed this mandate.

Done this 10th. day of August, 1964.

Received 11 day of Aug 1964  
on 11 day of Aug 1964  
served a copy of the within Notice  
Leon Gibson  
Paul Lyles  
J.H. Lindsey

~~XXXXXXXXXXXX~~, Judge of Probate.  
L.D. OWEN, JR.  
By: L.D. Owen Jr.

TAYLOR WILKINS, Sheriff  
By: W.D. Talbert D.S.

omj

STATE OF ALABAMA, I  
 Petitioner, I  
 vs. I IN THE PROBATE COURT OF  
 T. A. CONWAY, ET AL I BALDWIN COUNTY, ALABAMA  
 I  
 I CASE NO: 5267  
 I  
 I

REPORT OF COMMISSIONERS:

L.D. OWEN, JR.  
 TO THE HONORABLE ~~W. R. STENT~~, JUDGE OF PROBATE, BALDWIN COUNTY,  
 ALABAMA:

Come the undersigned, LEON GIBSON, PAUL LYLES and  
J. H. LINDSEY,  
 the Commissioners duly appointed to assess the damages to Parcels  
 Numbers Tract 12, Parcels 1 thru 3, and Tract 37- B  
1-10  
 of Project No. ~~I-65-1(28)~~, to which the owner and other parties in-  
 terested in the parcels of land set forth and described in the  
 original application for condemnation of lands filed in this cause,  
 are entitled for the condemnation of such lands, and having been duly  
 sworn as jurors are sworn, and having viewed the lands described in  
 said application for condemnation, and having set a time and place  
 for the hearing of the evidence to be offered by any party touching  
 the amount of damages the owners of the lands and other parties in-  
 terested therein will sustain and the amount of compensation they are  
 entitled to receive, and having received all legal evidence offered,  
 do hereby state that the amount of damages and compensation has been  
 ascertained and assessed by the undersigned, according to law and  
 that the said owners of said Parcels of land and other parties in  
 interested therein are entitled to receive as damages and compen-  
 sation for the condemnation of their property, the following amount:

Project No. <del>I-65-1(28)</del>	1-10 Tract 12	Parcel No. <u>1-3</u>	\$ <u>3740<sup>00</sup></u>
Project No. <del>I-65-1(28)</del>	Tract	Parcel No. <u>37-B</u>	\$ <u>180<sup>00</sup></u>
Project No. I-65-1(28),	Parcel No.		\$ _____
Project No. I-65-1(28),	Parcel No.		\$ _____
Project No. I-65-1(28),	Parcel No.		\$ _____
Project No. I-65-1(28),	Parcel No.		\$ _____
Project No. I-65-1(28),	Parcel No.		\$ _____
Project No. I-65-1(28),	Parcel No.		\$ _____



We hereby certify that we have not been consulted with, advised with or approached by any person with reference to the value of the lands other than as to the evidence submitted to and considered by us, or the proceedings to condemn the same prior to the assessment of damages, and that we knew nothing of the same prior to our appointment.

Leon H. Hays  
Commissioner.  
Paul H. Hays  
Commissioner.  
James H. Lindsey  
Commissioner.

Sworn to and subscribed before me

this 17 day of Aug, 1964.

L. D. Owen, Jr.  
~~W. R. Stuart~~, Judge of Probate.  
L. D. Owen, Jr.

STATE OF ALABAMA,	)	
Petitioner,	)	IN THE PROBATE COURT OF
vs.	)	
	)	BALDWIN COUNTY, ALABAMA
T. A. CONWAY, ET AL.,	)	
Respondents.	)	CASE NO: <u>5267</u>

TO ANY SHERIFF OF THE STATE OF ALABAMA, GREETINGS:

YOU ARE HEREBY COMMANDED to serve the following notice  
upon MOBILE CONSTRUCTION COMPANY

MOBILE, ALABAMA

You will take notice that on the 14th day of July  
1964, an application or petition was filed in this Court by the State  
of Alabama, a copy of which petition is attached hereto, setting forth  
its desire to condemn for certain purposes therein stated, certain  
lands belonging to T. A. CONWAY, ET AL., as to Tract #11

a description of said lands being specifically set forth in said  
application or petition filed in this Court and said application or  
petition prays that this Court will make and enter an order appoint-  
ing a day for hearing of said application and for such other and  
further orders and procedures as may be necessary. You will take  
further notice that the Court has appointed the 4th day of  
August, 1964, at 10:00 o'clock A. M., to hear said  
application or petition, at which time you may appear and contest the  
same if you so desire to do.

WITNESS my hand this 14th day of July, 1964.

*Not Found*

*L. D. Owen, Jr.*

By L. D. Owen, Jr., Judge of Probate.  
Ann Chevalier Chief Clerk

STATE OF ALABAMA, )  
Petitioner, ) IN THE PROBATE COURT OF  
vs. )  
BALDWIN COUNTY, ALABAMA  
T. A. CONWAY, ET AL., )  
Respondents. ) CASE NO: 5267

TO ANY SHERIFF OF THE STATE OF ALABAMA, GREETINGS:

YOU ARE HEREBY COMMANDED to serve the following notice  
upon MOBILE CONSTRUCTION COMPANY

MOBILE, ALABAMA

You will take notice that on the 14th day of July  
1964, an application or petition was filed in this Court by the State  
of Alabama, a copy of which petition is attached hereto, setting forth  
its desire to condemn for certain purposes therein stated, certain  
lands belonging to T. A. CONWAY, ET AL., as to Tract #11

a description of said lands being specifically set forth in said  
application or petition filed in this Court and said application or  
petition prays that this Court will make and enter an order appoint-  
ing a day for hearing of said application and for such other and  
further orders and procedures as may be necessary. You will take  
further notice that the Court has appointed the 4th day of  
August, 1964, at 10:00 o'clock A. M., to hear said  
application or petition, at which time you may appear and contest the  
same if you so desire to do.

WITNESS my hand this 14th day of July, 1964.

L. D. Owen, Jr.

By L. D. Owen, Jr., Judge of Probate.  
Ann Chevalier Chief Clerk

And as shown by the Right of Way Map of Project No. I-10-1 (33) 44 as recorded in the Office of the Judge of Probate of Baldwin County.

Parcel No. 1: Commencing at the SW corner of the NE  $\frac{1}{4}$  of the SW  $\frac{1}{4}$  of Section 36, T 4 S, R 3 E; thence northerly along the West boundary of said  $\frac{1}{4}$  of  $\frac{1}{4}$  section, the West property line, a distance of 77 feet to the point of beginning at Sta. 597 + 28.4 on the centerline of the Left Lane of Project No. I-10-1 (33) 44; thence northerly, along said West property line, a distance of 128 feet, more or less, to a point that is 125 feet northerly of and at right angles to the centerline of said Left Lane; thence easterly, parallel to the centerline of said Left Lane, along a curve to the right (concave southerly) having a radius of 8719.37 feet, a distance of 900 feet, more or less, to a point on the South boundary of said  $\frac{1}{4}$  of  $\frac{1}{4}$  section, the South property line; thence westerly, along said South property line (crossing the centerline of said Left Lane at Sta. 601 + 06.5) a distance of 870 feet, more or less, to a point on said West property line; thence northerly along said West property line a distance of 77 feet, more or less, to the point of beginning.

Said strip of land lying in the NE  $\frac{1}{4}$  of the SW  $\frac{1}{4}$  of Section 36, T 4 S, R 3 E, and containing 2.05 acres, more or less.

Parcel No. 2: Commencing at the SE corner of the S  $\frac{1}{4}$  of the SE  $\frac{1}{4}$  of Section 36, T 4 S, R 3 E; thence northerly, along the East boundary line of said  $\frac{1}{4}$  of  $\frac{1}{4}$  section, the East property line, a distance of 278 feet to the point of beginning at Sta. 638 + 21 on the centerline of the Left Lane of Project No. I-10-1 (33) 44; thence northerly, along said East property line, a distance of 145 feet, more or less, to a point that is 140 feet northeasterly of and at right angles to the centerline of said Left Lane; thence N 73°-13'-46" W, parallel to the centerline of said Left Lane a distance of 105 feet, more or less, to a point; thence N 43°-13'-46" W a distance of 40 feet, more or less, to a point that is 160 feet northeasterly of and at right angles to the centerline of said Left Lane; thence N 73°-13'-46" W, parallel to the centerline of said Left Lane, a distance of 730 feet, more or less, to a point; thence S 76°-46'-24" W a distance of 40 feet, more or less, to a point; thence N 73°-13'-46" W, parallel to the centerline of said Left Lane, a distance of 955 feet, more or less, to a point on the West boundary line of said  $\frac{1}{4}$  of  $\frac{1}{4}$  section, the West property line; thence southerly, along said West property line, a distance of 490 feet, more or less, to a point that is 121 feet southwesterly of and at right angles to the centerline of the Right Lane of said project; thence southeasterly, parallel to the centerline of said Right Lane, a curve to the right (concave southwesterly) having a radius of 11,334.15 feet, a distance of 135 feet, more or less, to a point; thence S 39°-50'-08" E a distance of 30 feet, more or less, to a point that is 150 feet southwesterly of and at right angles to the centerline of said Right Lane at Pt. Sta.

613 + 43.75; thence S 69°-58'-08" E, parallel to the centerline of said Right Lane, a distance of 1840 feet, more or less, to a point on the South boundary line of said  $\frac{1}{2}$  of  $\frac{1}{4}$  section, the South property line; thence easterly, along said South property line, a distance of 715 feet, more or less, to a point on said East property line; thence northerly, along said East property line, a distance of 278 feet, more or less, to the point of beginning.

Said strip of land lying in the S  $\frac{1}{2}$  of the SE  $\frac{1}{4}$  of Section 36, T 4 S, R 3 E, and containing 34.30 acres, more or less.

As a part of the consideration hereinabove stated there is also bargained, sold, conveyed and relinquished to the grantee all existing future or potential common law or statutory rights of access between the Right of Way of the public way identified as Project No. I-10-1 (M) 44, County of Baldwin, and all of the grantors remaining real property consisting of all parcels contiguous one to another whether acquired by separate conveyances or otherwise, all of which parcels either adjoin the real property conveyed by this instrument or are connected thereto by other parcels owned by grantors.

Parcel No. 3 : Commencing at the NW corner of the S  $\frac{1}{2}$  of the SE  $\frac{1}{4}$  of Section 36, T 4 S, R 3 E; thence southerly, along the West boundary line of said  $\frac{1}{2}$  of  $\frac{1}{4}$  section, a distance of 30 feet to a point; thence easterly, parallel to the North boundary line of said  $\frac{1}{2}$  of  $\frac{1}{4}$  section, a distance of 1920 feet to a point; thence S 60°-00' E a distance of 20 feet, more or less, to a point that is 40 feet southerly of and at right angles to the North boundary line of said  $\frac{1}{2}$  of  $\frac{1}{4}$  section; thence easterly, parallel to the North boundary line of said  $\frac{1}{2}$  of  $\frac{1}{4}$  section, a distance of 380 feet to a point; thence N 60°-00' E a distance of 20 feet, more or less, to a point that is 30 feet southerly of and at right angles to the North boundary line of said  $\frac{1}{2}$  of  $\frac{1}{4}$  section; thence easterly, parallel to the North boundary line of said  $\frac{1}{2}$  of  $\frac{1}{4}$  section, a distance of 320 feet, more or less, to a point on the East boundary line of said  $\frac{1}{2}$  of  $\frac{1}{4}$  section, the East property line; thence northerly, along said East property line, a distance of 30 feet to a point on the North boundary line of said  $\frac{1}{2}$  of  $\frac{1}{4}$  section, the North property line; thence westerly, along said North property line, a distance of 1597 feet, more or less, to a point on the East property line of the NW  $\frac{1}{4}$  of the SE  $\frac{1}{4}$  of Section 36, T 4 S, R 3 E; thence northerly, along said East property line, a distance of 30 feet to a point; thence westerly, parallel to the South boundary line of said  $\frac{1}{2}$  of  $\frac{1}{4}$  section, a distance of 1097 feet, more or less, to a point that is 40 feet westerly of the West boundary line of said  $\frac{1}{2}$  section; thence southerly, parallel to the West boundary line of said  $\frac{1}{2}$  section, a distance of 30 feet to a point; thence easterly, along the South boundary line of the NE  $\frac{1}{4}$  of the SW  $\frac{1}{4}$  of said Section 36, a distance of 40 feet to the point of beginning.

Said strip of land lying in the S  $\frac{1}{2}$  of Section 36, T 4 S, R 3 E, and containing 2.67 acres, more or less.

Easement for Drainage: Commencing at the SE corner of the NE  $\frac{1}{4}$  of the SW  $\frac{1}{4}$  of Section 36, T 4 S, R 3 E; thence westerly, along the South boundary line of said  $\frac{1}{2}$  of  $\frac{1}{4}$  section, the South property line, a distance of 40 feet to the point of beginning; thence westerly, along said South property line, a distance of 200 feet to a point; thence northerly, perpendicular to said property line, a distance of 40 feet to a point; thence easterly, parallel to said South property line, a distance of 200 feet to a point; thence southerly, perpendicular to said South property line, a distance of 40 feet to the point of beginning.

Said strip of land lying in the NE  $\frac{1}{4}$  of the SW  $\frac{1}{4}$  of Section 36, T 4 S, R 3 E, and containing 0.14 acres, more or less.

Easement for Drainage: Commencing at a point that is 30 feet northerly of and at right angles to Sta. 10 + 14 on the centerline of a relocated County road, said point being in the NW  $\frac{1}{4}$  of the SE  $\frac{1}{4}$  of Section 36, T 4 S, R 3 E; thence northerly and at right angles to said Station a distance of 70 feet to a point; thence easterly and parallel to the centerline of said road a distance of 20 feet to a point; thence southerly and at right angles to said road a distance of 70 feet to a point on the North boundary line of said road; thence westerly and parallel to the centerline of said road a distance of 20 feet to the point of beginning.

Said strip of land lying in the NW  $\frac{1}{4}$  of the SE  $\frac{1}{4}$  of Section 36, T 4 S, R 3 E, and containing 0.03 acres, more or less.

STATE OF ALABAMA,	)	
Petitioner,	)	IN THE PROBATE COURT OF
vs.	)	
	)	BALDWIN COUNTY, ALABAMA
T. A. CONWAY, ET AL.,	)	CASE NO: <u>5267</u>
Respondents.	)	

TO ANY SHERIFF OF THE STATE OF ALABAMA, GREETINGS:

YOU ARE HEREBY COMMANDED to serve the following notice  
upon A. L. JONES  
411 HARPER ROAD, SOUTHEAST  
ATLANTA, GEORGIA

You will take notice that on the 14th day of July  
1964, an application or petition was filed in this Court by the State  
of Alabama, a copy of which petition is attached hereto, setting forth  
its desire to condemn for certain purposes therein stated, certain  
lands belonging to O. H. Delchamps, et al., as to Tract #37-R

a description of said lands being specifically set forth in said  
application or petition filed in this Court and said application or  
petition prays that this Court will make and enter an order appoint-  
ing a day for hearing of said application and for such other and  
further orders and procedures as may be necessary. You will take  
further notice that the Court has appointed the 4th day of  
August, 1964, at 10:00 o'clock A. M., to hear said  
application or petition, at which time you may appear and contest the  
same if you so desire to do.

WITNESS my hand this 14th day of July, 1964.

L. D. Owen, Jr.  
By L. D. Owen, Jr., Judge of Probate.  
Aun Chevalier Chief Clerk

STATE OF ALABAMA,	)	
Petitioner,	)	IN THE PROBATE COURT OF
vs.	)	
T. A. CONWAY, ET AL.,	)	BALDWIN COUNTY, ALABAMA
Respondents	)	CASE NO: <u>5267</u>

TO ANY SHERIFF OF THE STATE OF ALABAMA, GREETINGS:

YOU ARE HEREBY COMMANDED to serve the following notice  
upon T. J. BAYNES  
200 Tuttle Avenue  
Mobile, Alabama

You will take notice that on the 14th day of July  
1964, an application or petition was filed in this Court by the State  
of Alabama, a copy of which petition is attached hereto, setting forth  
its desire to condemn for certain purposes therein stated, certain  
lands belonging to O. H. DELCHAMPS, ET AL., as to Tract #37-B

a description of said lands being specifically set forth in said  
application or petition filed in this Court and said application or  
petition prays that this Court will make and enter an order appoint-  
ing a day for hearing of said application and for such other and  
further orders and procedures as may be necessary. You will take  
further notice that the Court has appointed the 4th day of  
August, 1964, at 10:00 o'clock A. M., to hear said  
application or petition, at which time you may appear and contest the  
same if you so desire to do.

WITNESS my hand this 14th day of July, 1964.

L. D. Owen, Jr.

By L. D. Owen, Jr., Judge of Probate.  
Ann Chevalier Chief Clerk

2  
10  
8/4  
page

115

STATE OF ALABAMA

Commissioner

vs.

IN THE CIRCUIT COURT OF THE FIRST JUDICIAL CIRCUIT IN AND FOR THE COUNTY OF ALABAMA

Respondent

RECEIVED

JUL 16 1964

SHERIFF'S OFFICE

YOU ARE HEREBY COMMANDED to serve the following notice

Received 16 Day of July 1964

and on 30 Day of July 1964

I served a Copy of the within Notice

on J. J. Baynes

by service on

RAY D. BRIDGES, Jr.

By W. H. Fischer

1964, an application of R.D.B. filed in this Court by the State of Alabama, a copy of which petition is attached hereto, setting forth

its desire to condemn for certain purposes therein stated, certain lands belonging to

a description of said lands being specifically set forth in said application or petition filed in this Court and said application or petition prays that this Court will make and enter an order appointing a day for hearing of said application and for said order and further orders and decrees as may be necessary. You will take

further notice that the Court has appointed the 10th day of August, 1964, at 10:00 o'clock A.M., to hear said application or petition, at which time you may appear and contest the same or to default.

Witness my hand this 15th day of July, 1964.

RAY D. BRIDGES, Jr., Judge of Probate.

356



STATE OF ALABAMA, )  
 )  
 Petitioner, ) IN THE PROBATE COURT OF  
 )  
 vs. )  
 ) BALDWIN COUNTY, ALABAMA  
 )  
 T. A. CONWAY, ET AL., )  
 )  
 Respondents. ) CASE NO: 5267

TO ANY SHERIFF OF THE STATE OF ALABAMA, GREETINGS:

YOU ARE HEREBY COMMANDED to serve the following notice  
 upon O. H. DELCHAMPS, also known as OLLIE H. DELCHAMPS  
2557 South Delwood Drive

Mobile, Alabama

You will take notice that on the 14th day of July  
 1964, an application or petition was filed in this Court by the State  
 of Alabama, a copy of which petition is attached hereto, setting forth  
 its desire to condemn for certain purposes therein stated, certain  
 lands belonging to O. H. DELCHAMPS, ET AL., as to Tract #37=B

a description of said lands being specifically set forth in said  
 application or petition filed in this Court and said application or  
 petition prays that this Court will make and enter an order appoint-  
 ing a day for hearing of said application and for such other and  
 further orders and procedures as may be necessary. You will take  
 further notice that the Court has appointed the 4th day of  
August, 1964, at 10:00 o'clock A. M., to hear said  
 application or petition, at which time you may appear and contest the  
 same if you so desire to do.

WITNESS my hand this 14th day of July, 1964.

L. D. Owen, Jr.

By L. D. Owen, Jr., Judge of Probate.  
Ann Chevalier Chief Clerk

Received 16 Day of July 1964  
and on 28 Day of July 1964  
I served a Copy of the within Notice  
on O. H. Wilchamps  
by service on \_\_\_\_\_

RAY D. BRIDGES, Sheriff  
By L. B. Smith D. S.

RECEIVED  
JUL 16 1964  
SHERIFF'S OFFICE

STATE OF ALABAMA,	)	
Petitioner,	)	IN THE PROBATE COURT OF
vs.	)	
	)	BALDWIN COUNTY, ALABAMA
T. A. CONWAY, ET AL.,	)	CASE NO: <u>5267</u>
Respondents	)	

TO ANY SHERIFF OF THE STATE OF ALABAMA, GREETINGS:

YOU ARE HEREBY COMMANDED to serve the following notice  
upon T. A. CONWAY  
ROUTE I

LOXLEY, ALABAMA

You will take notice that on the 14th day of July  
1964, an application or petition was filed in this Court by the State  
of Alabama, a copy of which petition is attached hereto, setting forth  
its desire to condemn for certain purposes therein stated, certain  
lands belonging to T. A. Conway, et al.,

a description of said lands being specifically set forth in said  
application or petition filed in this Court and said application or  
petition prays that this Court will make and enter an order appoint-  
ing a day for hearing of said application and for such other and  
further orders and procedures as may be necessary. You will take  
further notice that the Court has appointed the 4th day of  
August, 1964, at 10:00 o'clock A. M., to hear said  
application or petition, at which time you may appear and contest the  
same if you so desire to do.

WITNESS my hand this 14th day of July, 1964.

L. D. Owen, Jr.  
By L. D. Owen, Jr., Judge of Probate.  
Ann Chevalier Chief Clerk



STATE OF ALABAMA,	)	
Petitioner,	)	IN THE PROBATE COURT OF
vs.	)	
	)	BALDWIN COUNTY, ALABAMA
T. A. CONWAY, ET AL.,	)	CASE NO: <u>5267</u>
Respondents	)	

TO ANY SHERIFF OF THE STATE OF ALABAMA, GREETINGS:

YOU ARE HEREBY COMMANDED to serve the following notice  
upon HELEN CONWAY

ROUTE I

LOXLEY, ALABAMA

You will take notice that on the 14th day of July  
1964, an application or petition was filed in this Court by the State  
of Alabama, a copy of which petition is attached hereto, setting forth  
its desire to condemn for certain purposes therein stated, certain  
lands belonging to T. A. Conway, et al., as to Tract #11

a description of said lands being specifically set forth in said  
application or petition filed in this Court and said application or  
petition prays that this Court will make and enter an order appoint-  
ing a day for hearing of said application and for such other and  
further orders and procedures as may be necessary. You will take  
further notice that the Court has appointed the 4th day of  
August, 1964, at 10:00 o'clock A. M., to hear said  
application or petition, at which time you may appear and contest the  
same if you so desire to do.

WITNESS my hand this 14th day of July, 1964.

L. D. Owen, Jr.

By L. D. Owen, Jr., Judge of Probate.  
Ann Chevalier Chief Clerk

STATE OF ALABAMA,	)	
Petitioner,	)	IN THE PROBATE COURT OF
vs.	)	
	)	BALDWIN COUNTY, ALABAMA
T. A. CONWAY, ET AL.,	)	CASE NO: <u>5267</u>
Respondents.	)	

TO ANY SHERIFF OF THE STATE OF ALABAMA, GREETINGS:

YOU ARE HEREBY COMMANDED to serve the following notice  
upon O. C. WILLIAMSON

ROUTE I

LOXLEY, ALABAMA

You will take notice that on the 14th day of July 1964, an application or petition was filed in this Court by the State of Alabama, a copy of which petition is attached hereto, setting forth its desire to condemn for certain purposes therein stated, certain lands belonging to O. C. Williamson, as to Tract #12, Parcels 1 thru 3, both inclusive, et al.,

a description of said lands being specifically set forth in said application or petition filed in this Court and said application or petition prays that this Court will make and enter an order appointing a day for hearing of said application and for such other and further orders and procedures as may be necessary. You will take further notice that the Court has appointed the 4th day of August, 1964, at 10:00 o'clock A. M., to hear said application or petition, at which time you may appear and contest the same if you so desire to do.

WITNESS my hand this 14th day of July, 1964.

L. D. Owen, Jr.  
By L. D. Owen, Jr., Judge of Probate.  
Ann Chevalier Chief Clerk

STATE OF ALABAMA

IN SENATE

1869

Received 14 day of July 1969  
and on 70 day of July 1969  
I serve a copy of the within  
on O. C. Williamson  
by service on O. C. Williamson

TAYLOR WILKINS, Sheriff  
By Jm Easton D. S.

Lotley, Ala-

Shawff claims 40 miles of

Ten Cents per mile Total \$ 4.00

TAYLOR WILKINS, Sheriff

BY Al.

1194

STATE OF ALABAMA, )  
Petitioner, ) IN THE PROBATE COURT OF  
vs. )  
T. A. CONWAY, ET AL., ) BALDWIN COUNTY, ALABAMA  
Respondents. ) CASE NO: 5267

TO ANY SHERIFF OF THE STATE OF ALABAMA, GREETINGS:

YOU ARE HEREBY COMMANDED to serve the following notice  
upon HON. VERNOL R. JANSEN

UNITED STATES DISTRICT ATTORNEY

MOBILE, ALABAMA

You will take notice that on the 14th day of July  
1964, an application or petition was filed in this Court by the State  
of Alabama, a copy of which petition is attached hereto, setting forth  
its desire to condemn for certain purposes therein stated, certain  
lands belonging to T. A. CONWAY AND HELEN CONWAY, ET AL., as to  
Tract #11

a description of said lands being specifically set forth in said  
application or petition filed in this Court and said application or  
petition prays that this Court will make and enter an order appoint-  
ing a day for hearing of said application and for such other and  
further orders and procedures as may be necessary. You will take  
further notice that the Court has appointed the 4th day of  
August, 1964, at 10:00 o'clock A. M., to hear said  
application or petition, at which time you may appear and contest the  
same if you so desire to do.

WITNESS my hand this 14th day of July, 1964.

L. D. Owen, Jr.  
By L. D. Owen, Jr., Judge of Probate.  
Ann Chevalier Chief Clerk



No. 5267 In the Matter of State of Ala. VS. O.C. Williams, et al  
 Administrator, Executor or Guardian. Residence.....  
 Attorneys Leclair Marshall Docket..... Page..... Fee Book..... Page.....

DATE	FEES OF PROBATE JUDGE	AMOUNT	DATE	FEES OF PROBATE JUDGE	AMOUNT
	WILL—Order on Presentation, \$1.00			BROUGHT FORWARD,	20 50
14-64	Affidavit in Petition for Probate, 25c	8 00		Affidavit to Report, 25c	
	Recording Petition, per 100 words, 15c			Recording, per 100 words, 15c	
	Issuing Citation, ent'g Sheriff's Returns, 50c			Appointing Com'r to Divide, and Writ, \$2.00	
	App'ing and Notifying Guard. ad Litem, 50c			Approving Division and Order thereon, \$1.00	
	Issuing Subpoena to Witness, 50c	6 00		App'ing and Notifying Guard. ad Litem, 50c	
	Affidavit of Witnesses, 25c			PARTIAL SETTLEMENT—Affidavit in Acc't, 25c	
	Examining Will and order prohibiting, \$2.00	50		Examining, Stating Acc't and Ap. Hear., \$1.00	
	Issuing Commission to take Deposition, 50c			Order to Publish Notice of Sale, 50c	
17-64	Filing Interrogatories, 10c	1 50		App'ing and Notifying Guard. ad Litem, 50c	
	Copy of same, per 100 words, 15c			Examining Vouchers, 10c	
	Recording Will, per 100 words, 15c	1 50		Administering Affidavits, 25c	
	Recording Testimony, per 100 words, 15c			Making Decree and Order to Record, \$1.50	
	Certificate, without seal, 25c			Recording same, per 100 words, 15c	
	Certificate, with seal, 50c			Filing Claims and giving Receipt, 15c	
27-64	Presiding at Trial C't'd Will, per day, \$2.50	2 00		INSOLVENCY—Affidavit in Report, 25c	
	LETTERS—Affidavit in Petition, 25c			Affidavit to Statements, 25c	
	Recording Petition, per 100 words, 15c			Recording Rep't and Statem't, 100 words, 15c	
	Recording Rel. right to Admin'r, 100 words, 15c	1 00		Order Appointing Day of Hearing, 25c	
	Granting Letters of Administration, 50c			Order to Publish Notice of same, 25c	
	Issuing and Recording same, 50c			Order for Citations, 25c	
	Granting Let. of Gu'd'nship, each minor, 75c			Iss'g Notice to Creditor Day of Hearing, 50c	
	Issuing, Filing and Recording same, 50c			Order Sustaining Report, 25c	
	Taking, App., Filing, Rec. Adm. Bonds, \$1.00			Order for Settlement, 25c	
	Taking, App. Filing, Guard. Bond, \$1.00			Order to Publish Day of Settlement, 25c	
	Affidavit of Justification, 25c			Issuing Notice of Day of Settlement, 25c	
	Granting Order of Appraisement, 50c			App'ing and Notifying Guard. ad Litem, 50c	15 00
	Issuing Order of Appraisement, 25c			Order Removing Executor, Adm. Guard. \$2.00	
	Recording same, per 100 words, 15c			Order Appointing General Guardian, \$1.00	
	Order Removing Executor, Adm. Guard. \$2.00			Order Appointing General Administ'r, \$1.00	
	Order Appointing General Guardian, \$1.00			Order Appointing Adm'r ad Litem, \$1.00	
	Order Appointing General Administ'r, \$1.00			Recording Decree	
	Order Appointing Adm'r ad Litem, \$1.00			SALE OF REAL ESTATE—Affidavit in Petition, 25c	
	Recording Decree			Recording Petition, per 100 words, 15c	
	HOMESTEAD—Rec. Pet'n for Com., 100 words, 15c			Order App'r'g Day of Hear. and Notice, \$1.00	
	Record, Order for App., per 100 words, 15c			Order to Publish Notice of same, 50c	
	Recording Order for Com., per 100 words, 15c			Issuing Citations, ent'g Sheriff's Return, 50c	
	Notice to Commissioners, 50c			App'ing and Notifying Guard. ad Litem, 50c	
	Recording Report of Com., per 100 words, 15c			Issuing Commission to take Deposition, 50c	
	Record, Order Setting Apart, 100 words, 15c			Filing Interrogatories, 10c	
	INVENTORY—Order to Approve and Record, 50c			Copy of Interrogatories, per 100 words, 15c	
	Affidavit to same, 25c			App't'g Com. to Divide and Issue Writ, \$2.00	
	Recording same, per 100 words, 15c			Affidavit to Report of Same, 25c	
	SUPPLEMENT INVENTORY—Order App., Rec., 50c			Order Approving Division and Report, \$1.00	
	Affidavit to same, 25c			Recording same, per 100 words, 15c	
	Recording same, per 100 words, 15c			Hearing Applic'n for Dower, Iss'g Writ, \$4.00	
	Recording Decree, per 100 words, 15c			Exam'g Testim'y and Grant Ord'r to Sell, \$2.00	
	APPRAISEMENT—Order Approving, Rec., 50c			Recording Depositions, per 100 words, 15c	
	Affidavit to same, 25c			Record. Reliq'm't of Dower, 100 words, 15c	
	Recording same, per 100 words, 15c			Recording Report, per 100 words, 15c	
	SUPPLEMENT APPRAISEMENT—Grant, Order, 50c			Rec. Paym't Purchase Money, 100 words, 15c	
	Issuing Order of Appraisement, 25c			Making Order on Report of Sale of Land, 75c	
	Recording Warrant, per 100 words, 15c			Hear Ap'n to Compel Conveyance, etc., \$2.00	
	Order to Approve Appraisement, 50c			FINAL SETTLEMENT—Affidavit in Account, 25c	
	Affidavit to same, 25c			Affidavit to Statement of Heirs, 25c	
	Recording same, per 100 words, 15c			Exam'g, Stating and Recording Acc't, \$1.00	
	Recording Decree, per 100 words, 15c			Order to Publish Notice of same, 50c	
	SALE OF PERISHABLE PROPERTY—Petition, 25c			App'ing and Notifying Guard. ad Litem, 50c	
	Recording same, per 100 words, 15c			Examining Vouchers, 10c	
	Granting Order of Sale, 50c			Administering Affidavits, 25c	
	Issuing Order of Sale, 25c			Recording same, per 100 words, 15c	
	App'ing and Notifying Guard. ad Litem, 50c			Decree in Final Settlement, 50c	
	Recording, per 100 words, 15c			SPECIAL PROCEEDINGS—Proceedings for Declaration	
	SALE OF PERSONAL PROPERTY—Petition, 25c			of Unsound Mind and App. Guard. ad Litem,	
	Recording same, per 100 words, 15c			\$5.00	
	Granting Order of Sale, 50c			Recording Decree Relieving Minors, etc., \$1.00	
	Issuing Order of Sale, 25c			Proceed to Perpetuate Testimony, per 100 words,	
	App'ing and Notifying Guard. ad Litem, 50c			20c	
	Recording, per 100 words, 15c			Other Services Relating Thereto, 75c	
	SALE OF PERSONAL PROPERTY—Petition, 25c			Record. Pro'dings Bind'g Out Appren., \$1.00	
	Recording same, per 100 words, 15c			For Recording Certificate of Judgment or Decree	
	Granting Order of Sale, 50c			Baldwin Lines	17 95
	Issuing Order of Sale, 25c			Misc. Filing	
	Order to Publish Notice of Sale, 50c				
	CARRIED FORWARD	20 50		TOTAL PROBATE JUDGE'S FEES,	70 65

(BOX 691-2) MARSHALL & BRUCE-NASHVILLE

[illegible]

Case No. 10187

State vs.

W. C. Williamson

Tract 12

We the Jury assess the  
Damage and compensation to  
which the owner of Tract No 12,  
Parcels 1 thru 3, is entitled to  
at \$3,040.00.

A. M. McLeod  
Foreman

STATE OF ALABAMA,	)	
Petitioner,	)	
vs.	)	IN THE PROBATE COURT OF
T. A. CONWAY, HELEN CONWAY,	)	
UNITED STATES OF AMERICA, AS	)	
TRUSTEE OF THE ASSETS OF THE	)	BALDWIN COUNTY, ALABAMA
ALABAMA RURAL REHABILITATION	)	
CORPORATION, MOBILE CONSTRUCTION	)	
COMPANY and TRACT NUMBER 11,	)	
PARCELS 1 THRU 3, both inclusive;	)	
O. C. WILLIAMSON and TRACT NUMBER	)	CASE NUMBER <u>5267</u>
12, PARCELS 1 THRU 3, both in-	)	
clusive; O. H. DELCHAMPS, also	)	
known as OLLIE H. DELCHAMPS,	)	
T. J. BAYNES, A. L. JONES and	)	
TRACT NUMBER 37-B; and BALDWIN	)	
COUNTY, a Political Subdivision	)	
of the State of Alabama,	)	
Respondents.	)	

N O T I C E:

TO: A. L. JONES  
411 HARPER ROAD, SOUTHEAST  
ATLANTA, GEORGIA

MOBILE CONSTRUCTION COMPANY  
MOBILE, ALABAMA

And to any unknown party or parties who might claim any right, title or interest in or any lien or encumbrance upon the property sought to be condemned:

YOU WILL TAKE NOTICE, that on this date a petition was filed in this Court by the State of Alabama, setting forth its desire to condemn, for the purposes of a public road or highway, a right of way over property and lands described as TRACTS NUMBERED 11, Parcels 1 thru 3, both inclusive; 12, Parcels 1 thru 3, both inclusive, and 37-B, and as set out in the right of way map on Project Number I-10-1(11), on file in the State Highway Department and in the Office of the Judge of Probate of Baldwin County, Alabama, and as further described in the application for condemnation filed in the Court on this date.

In and by said petition, the said Petitioner prays that this Court will make and enter an order appointing a day for the hearing of said petition and for such other and further orders and procedures as may be necessary.

YOU WILL FURTHER TAKE NOTICE that the Court has appointed the 4th day of August, 1964, at 10:00 o'clock A. M., to hear the said petition, at which time you may appear and contest the same, if you think proper.

WITNESS my hand this 14th day of July, 1964.

  
\_\_\_\_\_  
L. D. Owen, Jr., Judge of Probate.

FILED  
10 10 64  
CLERK  
RECEIVED

STATE OF ALABAMA,	)	
	)	IN THE PROBATE COURT OF
Appellant,	)	
	)	
vs.	)	BALDWIN COUNTY, ALABAMA
	)	
O. C. WILLIAMSON, as to	)	
TRACT NUMBER 12, PARCELS	)	CASE NUMBER 5267.
1 thru 3, both inclusive,	)	
	)	
Appellee.	)	

NOTICE OF APPEAL

Comes the State of Alabama in the above entitled cause, and, prays for and takes an appeal to the Circuit Court of Baldwin County, Alabama, from the order of condemnation entered in said cause on the 27th day of August, 1964, insofar as said order of condemnation relates to the Tract of land and the owners and parties interested therein as follows:

TRACT NUMBER 12, PARCELS 1 THRU 3, both inclusive:  
O. C. Williamson is the owner of said tract.

That a copy of the description of the above designated Tract is hereto attached, marked Exhibit "A", and by reference made a part hereof, as though fully set out herein.

The State of Alabama does herewith file in the Probate Court of Baldwin County, Alabama, the Court rendering such order of condemnation, this, its written notice of said appeal.

DONE this 27th day of August, 1964.

RICHMOND M. FLOWERS,  
Attorney General  
State of Alabama


By: *Telfair J. Mashburn*  
Duly appointed Special Assistant  
Attorney General, State of Alabama.

Petitioner hereby demands  
a trial of this cause by Jury.

*Telfair J. Mashburn*  
Duly appointed Special Assistant  
Attorney General for State of Alabama.

STATE OF ALABAMA, BALDWIN COUNTY  
Filed 8-27-64 M  
Recorded *L. D. Owen Jr.* page 377  
Judge of Probate *ad*

The undersigned hereby acknowledges himself security  
for costs in this cause.



  
Duly appointed Special Assistant Attorney  
General for State of Alabama.

-----

TO: O. C. WILLIAMSON

You are hereby notified that the above Notice of Appeal  
was filed in the Office of the Judge of Probate of Baldwin County,  
Alabama, on the 27th day of August, 1964.

WITNESS my hand this 27th day of August, 1964.

  
By Probate Judge of Baldwin County, Alabama.  
 Chief Clerk