

STATE OF ALABAMA,	)	IN THE PROBATE COURT OF
	)	
Petitioner,	)	
	)	BALDWIN COUNTY, ALABAMA
vs.	)	
	)	
A.B. CAMPBELL, JR. and TRACT	)	NO. 5203
NUMBER 19-A, et als,	)	
	)	
Respondents.	)	

\* \* \* \* \*

SEPARATE ANSWER OF DEFENDANT  
KANSAS CITY LIFE INSURANCE COMPANY

For its separate answer to petitioner's Application For  
Condemnation, Defendant Kansas City Life Insurance Company states:

I.

That on October 15, 1963, Defendants William M. Campbell  
and wife, Lucille Campbell, executed and delivered to Kansas City  
Life Insurance Company a promissory note in the principal amount  
of \$35,000.00, secured by a mortgage on the real estate described  
below, which said mortgage was recorded in Book 435 of Mortgage,  
Pages 267-269 of the land records of Baldwin County, Alabama:

Begin at the Southeast corner of Northeast Quarter of  
Southwest Quarter of Section 9, Township 5 South, Range  
4 East, and run North along the East line of said forty  
to the ditch that drains the pond; Thence run in a south-  
westerly direction along said ditch to the South line of  
said forty; Thence run East along the South line of said  
forty to the Southeast corner and being the place of  
beginning and containing 10 acres, more or less, in the  
Southeast corner of Northeast Quarter of Southwest Quarter,  
South and East of said ditch in Section 9, Township 5  
South, Range 4 East; the Southeast Quarter, and East Half  
of Southeast Quarter of the Southwest Quarter, all in  
Section 9, Township 5 South, Range 4 East; the South Half  
of the Southwest Quarter of Section 3; the North Half of  
the Northwest Quarter of the Northwest Quarter, and a strip  
of land 100 yards wide off the West side of the South Half  
of the Northwest Quarter of the Northwest Quarter and 100  
yards wide off the West side of the Southwest Quarter of the  
Northwest Quarter in Section 10; all in Township 5 South,  
Range 4 East; containing in all 300 acres, more or less,

and that Defendant Kansas City Life Insurance Company is the owner  
and holder of said promissory note and mortgage upon which there is  
a remaining balance due of \$34,125.00.

II.

That Defendant Kansas City Life Insurance Company does not object to the taking of the real estate described heretofore, but prays that it be included as a payee of any award made herein.

WHEREFORE, having fully answered, Defendant Kansas City Life Insurance Company prays to be discharged together with its costs in this behalf expended.



Gerald B. Rowan  
3520 Broadway, P.O. Box 139  
Kansas City, Missouri 64141

ATTORNEY FOR DEFENDANT KANSAS CITY  
LIFE INSURANCE COMPANY

LAW OFFICES  
BLACKMARR & STOCKMAN  
951 GOVERNMENT STREET BUILDING-ROOM 323  
MOBILE, ALABAMA 36604

KEENER T. BLACKMARR  
SAMUEL L. STOCKMAN

TELEPHONE HE 2-0735  
AREA CODE (205)

May 13, 1964

Clerk, Probate Court  
Baldwin County Courthouse  
Bay Minette, Alabama

Re: State of Alabama vs. A. V.  
Campbell, Jr., et al.,  
Case No. 5203.

Dear Sir:

Enclosed herewith you will find our Answer on behalf of Mr. H. S. Skipper and Mr. George H. Skipper in the above styled condemnation proceeding.

Please file this in the case and make it a part of the record. We will be unable to attend the hearing on the petition which is set for Thursday, May 14, 1964. However, we see no serious objection to it at this time.

Please notify us of any Commissioner's hearing or award made by the Commissioners appointed by the Court, as soon as they are received by the Court.

Your cooperation in this matter will be greatly appreciated.

Yours very truly,

BLACKMARR & STOCKMAN



Samuel L. Stockman

SLS/rkf

Encl.

cc: Hon. Telfair Mashburn  
Attorney at Law  
Bay Minette, Alabama

STATE OF ALABAMA,

Petitioner,

VS.

A. V. CAMPBELL, JR. et al.,

Respondents.

IN THE PROBATE COURT OF

BALDWIN COUNTY, ALABAMA.

CASE NUMBER 5203

RE-APPOINTMENT OF COMMISSIONERS

In this cause, it being made to appear to the Court that the Application for Condemnation in the above styled cause was granted by this Court, as to HUGH R. GLASS AND CENTRAL BALDWIN BANK OF ROBERTSDALE, ALABAMA, and TRACT NUMBER 34, Parcels 1 and 2, on May 20, 1964, and as <sup>to</sup> WOLVERINE TIMBER CORPORATION, A Corporation, EQUITABLE LIFE ASSURANCE SOCIETY OF THE UNITED STATES, A Corporation, AND TRACT NUMBER 27-Rev, and BALDWIN COUNTY, a political subdivision of the State of Alabama; <sup>on the same date;</sup> and, further, that on, to-wit: the 20th day of May, 1964, the following named resident citizens of Baldwin County, were appointed as Commissioners to fix the compensation and damages for the taking of said property described as TRACT NUMBER 34, parcels 1 and 2, viz: JOHN BIGGS, JAKE KEULER AND WINTON WISE: AND FURTHER THAT on the same date the following named resident citizens of Baldwin County, were appointed as Commissioners to fix the compensation and damages for the taking of said property, described as TRACT NUMBER 27-Rev., viz: JOHN BIGGS, JAKE KEULER AND MICHAEL BALDWIN;

And it further appearing to the Court that more than twenty (20) days have elapsed since the appointment of the said Commissioners, as aforesaid, and that they have not yet filed their report of the said compensation and damages to be awarded for the said Tracts of Land, Numbered 34 and 27-Rev.;

IT IS, THEREFORE, ORDERED, ADJUDGED AND DECREED by the Court that, as to TRACT NUMBER 34, Parcels 1 and 2, the said JOHN BIGGS, JAKE KEULER AND WINTON WISE, AND, as to TRACT NUMBER 27-REV. the said JOHN BIGGS, JAKE KEULER AND MICHAEL BALDWIN, being resident citizens of Baldwin County, Alabama, possessing the qualifications of jurors and who are disinterested in these proceedings, be, and they are hereby, re-appointed Commissioners to view said property and hear any evidence offered by interested parties, and report to the Court within twenty (20) days from this date the amount of damages and compensation to which the owners and interested parties are entitled to receive for the condemnation of

of said Right-of-Way.

DONE this the 18th day of June, 1964.

A handwritten signature in cursive script, appearing to read "L. D. Owen, Jr.", with a checkmark at the end.

---

L. D. OWEN, JR., JUDGE OF PROBATE.

STATE OF ALABAMA,

Petitioner,

vs.

A. V. CAMPBELL, JR., ET AL.,

Respondents.

I  
I  
I  
I  
I  
I  
I  
I  
I

IN THE PROBATE COURT OF

BALDWIN COUNTY, ALABAMA

CASE NO: 5203

STATE OF ALABAMA, BALDWIN COUNTY

Filed 4-28-64

Recorded \_\_\_\_\_ book \_\_\_\_\_ page \_\_\_\_\_

L. D. Owen, Jr.  
Judge of Probate

TO ANY SHERIFF OF THE STATE OF ALABAMA, GREETINGS:

YOU ARE HEREBY COMMANDED to serve the following  
notice upon THE EQUITABLE LIFE ASSURANCE SOCIETY OF THE UNITED STATES  
NEW YORK CITY, NEW YORK

You will take notice that on the 28th day of  
April, 19 64, an application or petition was filed in  
this court by the State of Alabama, a copy of which petition is a  
attached hereto, setting forth its desire to condemn for certain  
purposes therein stated, certain lands belonging to \_\_\_\_\_  
WOLVERINE TIMBER CORPORATION, as to Tract 27-Rev., et al.,

a description of said lands being specifically set forth in said  
application or petition filed in this court and said application or  
petition prays that this Court will make and enter an order appoint-  
ing a day for hearing of said application and for such other and  
further orders and procedures as may be necessary. You will take  
further notice that the Court has appointed the 14th day of  
May, 19 64, at 10:00 A.M. o'clock, to hear said  
application or petition, at which time you may appear and contest the  
same if you so desire to do.

WITNESS my hand this 28th day of April,  
19 64.

075

L. D. Owen, Jr.  
Judge of Probate

STATE OF ALABAMA,

Petitioner,

vs.

A. V. CAMPBELL, JR., ET AL.

I

I

I

I

I

I

I

I

I

IN THE PROBATE COURT OF

BALDWIN COUNTY, ALABAMA

CASE NO. 5203

ORDER OF PROBATE JUDGE GRANTING APPLICATION FOR  
CONDEMNATION AND APPOINTING COMMISSIONER:

This cause having heretofore been set for hearing on the  
14th day of May, 1964, ~~1963~~ at 10:00 A.M. o'clock, as set  
forth in the application of the State of Alabama to condemn the right  
of way or easement on ~~Parcel~~ TRACT NUMBER 27-Rev.  
Project ~~I-10-1(11)~~ <sup>I-10-1(11)</sup> ~~I-10-1(23)~~ as specified in said application for condemnation  
over the lands therein described for the uses and purposes of a  
public road or highway for the State of Alabama, and it appearing to  
the Court that notice of the filing of said application for condem-  
nation and of the day set for the hearing of the same has been given  
to the owners and interested parties by service of a notice upon them  
for more than ten (10) days prior to this date.

WHEREUPON, after examination of said application and after  
hearing the evidence in support thereof, the Court is of the opinion  
that the allegations contained in said application are true and that  
it is necessary to condemn the easement or right of way over the  
lands as described in said application, all for the uses and purposes  
of a public road or highway in and for the State of Alabama, and no  
cause having been shown why such application should not be granted;

IT IS THEREFORE, ORDERED, ADJUDGED and DECREED by the  
Court that the prayer of said application for condemnation be granted  
and that the easement or right of way over the lands described in  
said application is hereby condemned for the uses and purposes of a  
public road or highway in Baldwin County, Alabama

It is FURTHER ORDERED by the Court that JOHN BIGGS  
JAKE KUELER AND MICHAEL BALDWIN,

who are resident citizens of Baldwin County, Alabama, possessing the  
qualifications of jurors and who are disinterested in these

proceedings (each of these facts being ascertained by the Court) be and they are hereby appointed Commissioners to view said property and hear any evidence offered by interested parties and report to the Court within Twenty (20) days after their appointment, the amount of damages and compensation to which the owners and interested parties are entitled to receive for the condemnation of said right of way.

It is FURTHER ORDERED by this Court that a notice of their appointment be at once issued to said Commissioners, and that the Sheriff of said County serve notice of said appointment upon each of the Commissioners as required by law.

Done this 20th day of May, 1964, ~~1965~~.



~~W. R. Stuart~~, Probate Judge.  
L. D. Owen, Jr.

By: \_\_\_\_\_



STATE OF ALABAMA, BALDWIN COUNTY

NOTICE TO SHERIFF: Filed 5-20-64 M

Recorded \_\_\_\_\_ book \_\_\_\_\_ page \_\_\_\_\_

STATE OF ALABAMA )  
BALDWIN COUNTY )

L. D. Owen, Jr.  
Judge of Probate

You are hereby COMMANDED to notify: \_\_\_\_\_

JOHN BIGGS

JAKE KUELER ✓

MICHEAL BALDWIN ✓

that in a proceeding in this Court styled State of Alabama vs.

REV. WOLVERINE CORPORATION( KENNETH COOPER) TRACT #27, et al  
and Baldwin County, a political subdivision of the State of Alabama,  
in which the State of Alabama sought to condemn a certain right of  
way or easement over certain lands in this County for the purposes  
of a public highway or road as stated in the application for con-  
demnation in this cause, this Court rendered a decree condemning the  
right of way or easement over the lands therein sought, and appoint-  
ed them to view said property sought to be condemned, hear evidence  
and assess such damages and compensation as the owners and interest-  
ed parties are entitled to recover for the taking of the same for  
said public uses and purposes.

You are hereby commanded to serve a copy of the commission  
hereto attached upon each of said commissioners within five (5) days  
from the receipt hereof, and make return as to how you have execut-  
ed this mandate.

Done this 20th day of May, 1964.

L. D. Owen, Jr.  
~~XXXXXXXXXXXX~~ Judge of Probate.  
L.D. OWEN, JR.

By: Ann Chevalier  
Chief Clerk

Received 21 day of May 19 64

and on 27 day of May 19 64

I served a copy of the within Notice

on John L. Buggs - Bagman (H. Patterson)

John L. Buggs - 5-27-64 Foxley

By service on Michael Baldwin 5-25-64 R'dale

TAYLOR WILKINS, Sheriff

By J. M. Eastman

Sheriff claims 90 miles at

Ten Cents per mile Total \$ 9.00

TAYLOR WILKINS, Sheriff  
BY [Signature]  
DEPUTY SHERIFF

NOTICE TO SHERIFF:

STATE OF ALABAMA )

BALDWIN COUNTY )

You are hereby COMMANDED to notify: \_\_\_\_\_

JOHN BIGGS

JAKE KUEBLER

MICHAEL BALDWIN *Robert D. Cooper*

that in a proceeding in this Court styled State of Alabama vs.

REV. WOLVERINE CORPORATION( KENNETH COOPER) TRACT #27, et al  
and Baldwin County, a political subdivision of the State of Alabama,  
in which the State of Alabama sought to condemn a certain right of  
way or easement over certain lands in this County for the purposes  
of a public highway or road as stated in the application for con-  
demnation in this cause, this Court rendered a decree condemning the  
right of way or easement over the lands therein sought, and appoint-  
ed them to view said property sought to be condemned, hear evidence  
and assess such damages and compensation as the owners and interest-  
ed parties are entitled to recover for the taking of the same for  
said public uses and purposes.

You are hereby commanded to serve a copy of the commission  
hereto attached upon each of said commissioners within five (5) days  
from the receipt hereof, and make return as to how you have execut-  
ed this mandate.

Done this 20th. day of May, 1965.

L. D. Owen, Jr.  
~~XXXXXXXXXXXX~~ Judge of Probate.  
L.D. OWEN, JR.

By: Ann Chevalier  
Chief Clerk

STATE OF ALABAMA,

Petitioner,

vs.

A.V. CAMPBELL, JR., ETAL

CONDEMNNEES

I

I

I

I

I

I

I

I

I

IN THE PROBATE COURT OF

BALDWIN COUNTY, ALABAMA

CASE NO: 5203

COMMISSIONS:

TO: JOHN BIGGS

JAKE KUELER

, and

MICHEAL BALDWIN

KNOW YE, that having full faith and confidence in your integrity and competency, you have been by order and decree of the Probate Court of Baldwin County, Alabama, designated and appointed as Commissioners in the above styled cause, with all of the power, authority and duties vested in or which may devolve on you as such Commissioners under and by virtue of the provisions of Chapter I of Title 19 of the Code of Alabama of 1940, as amended.

You will be sworn as jurors and you or a majority of you shall assess the damages and compensation to which the owners and interested parties are entitled by virtue of and on account of the condemning of the right of way or easement over the tracts of land described in the application for condemnation filed in this cause, all for the uses and purposes of a public road or highway in and for the State of Alabama. A description of the lands and the names of the owners and the easement sought are specifically set out in the application for condemnation filed in this cause.

You may view the lands to be subjected and you must receive all legal evidence offered by any party touching the amount of damage or compensation the owner of said lands and interested parties will sustain and are entitled to receive. Any person interested in the proceedings may be present in person or by attorney at any of these proceedings which you may have.

You must, within twenty (20) days from the day of your appointment, which is this date, make a report in writing to the Court, stating the amount of damage and compensation ascertained

and assessed by you for the owners and parties interested in the tracts of land, and file a certificate along with your award that none of you have been consulted, advised with or approached by any person with reference to the value of the lands or the proceedings to condemn the same prior to the assessment of damages, and that you knew nothing of the same prior to your appointment.

Given under my hand and seal of office this 20th. day of May, 196<sup>4</sup>3.

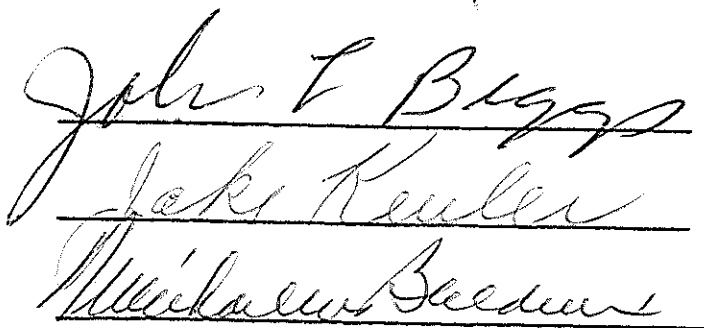


XXXXXXXXXXXXXX

L.D. OWEN, JR. Judge of Probate.

STATE OF ALABAMA }  
BALDWIN COUNTY }

We, and each of us, do solemnly swear that we will well and truly try the cause now pending and submit it to our decision, said case being styled State of Alabama vs: A. V. CAMPBELL, JR., ETAL et al., and Baldwin County, a political subdivision of the State of Alabama, and that we are not directly, nor indirectly, interested in the issues to be tried, and that we are not biased or prejudiced against either of said parties, and that we will render such compensation to the respondents as to us shall seem just and proper in the premises, so help us God.



Sworn to and subscribed before me  
this 18 day of June, 196<sup>4</sup>3.



XXXXXXXXXXXXXX

L.D. OWEN, JR. Judge of Probate.

STATE OF ALABAMA,

Petitioner,

vs.

I  
I  
I  
I  
I  
I  
I

IN THE PROBATE COURT OF

BALDWIN COUNTY, ALABAMA

CASE NO: 5203

REPORT OF COMMISSIONERS:

TO THE HONORABLE W. R. STUART, JUDGE OF PROBATE, BALDWIN COUNTY,  
ALABAMA:

Come the undersigned, John Biggs, Jake Keuler,

Micheal Baldwin,

the Commissioners duly appointed to assess the damages to Parcels  
Numbers Tract #27

of Project No. <sup>10</sup>~~I-65-1~~(28), to which the owner and other parties in-  
terested in the parcels of land set forth and described in the  
original application for condemnation of lands filed in this cause,  
are entitled for the condemnation of such lands, and having been duly  
sworn as jurors are sworn, and having viewed the lands described in  
said application for condemnation, and having set a time and place  
for the hearing of the evidence to be offered by any party touching  
the amount of damages the owners of the lands and other parties in-  
terested therein will sustain and the amount of compensation they are  
entitled to receive, and having received all legal evidence offered,  
do hereby state that the amount of damages and compensation has been  
ascertained and assessed by the undersigned, according to law and  
that the said owners of said Parcels of land and other parties in  
interested therein are entitled to receive as damages and compen-  
sation for the condemnation of their property, the following amount:


Project No. <sup>I-10-1(11)</sup> <del>I-65-1</del> (28), Parcel No. <u>27</u>	\$ <u>2,850.33</u>
Project No. I-65-1(28), Parcel No. _____	\$ _____
Project No. I-65-1(28), Parcel No. _____	\$ _____
Project No. I-65-1(28), Parcel No. _____	\$ _____
Project No. I-65-1(28), Parcel No. _____	\$ _____
Project No. I-65-1(28), Parcel No. _____	\$ _____
Project No. I-65-1(28), Parcel No. _____	\$ _____
Project No. I-65-1(28), Parcel No. _____	\$ _____

*John L. Biggs*  
Commissioner.

*Lake Kewler*  
Commissioner.

*Michael Baldwin*  
Commissioner.

Sworn to and subscribed before me  
this 18 day of May, 1963. 64

  
~~XXXXXX~~ ~~Stuckey~~, Judge of Probate.  
L. D. Owen, Jr., Judge of Probate

STATE OF ALABAMA, )

Petitioner, )

vs. )

A. V. CAMPBELL, JR., and TRACT )

NUMBER 19-A; A. V. CAMPBELL and )

TRACT NUMBER 19; W. M. CAMPBELL, )

KANSAS CITY LIFE INSURANCE )

COMPANY, a corporation, J. B. )

CAMPBELL, MOTOROYAL OIL COMPANY, )

a corporation, and TRACT NUMBER )

23; HUGH R. GLASS; CENTRAL )

BALDWIN BANK OF ROBERTSDALE, a )

corporation, and TRACT NUMBER )

34, Parcels 1 and 2; BOBBY STARR, )

NOLAN P. COOPER, JR., ALBERT E. )

REYNOLDS, JR., JAN O. REYNOLDS )

and TRACT NUMBER 36-A; H. S. )

SKIPPER, GEORGE H. SKIPPER and )

TRACT NUMBER 24-Rev; WOLVERINE )

TIMBER CORPORATION, a corporation, )

THE EQUITABLE LIFE ASSURANCE )

SOCIETY OF THE UNITED STATES, a )

corporation, and TRACT NUMBER 27- )

Rev; and BALDWIN COUNTY, a Political )

Subdivision of the State of Alabama, )

Respondents. )

IN THE PROBATE COURT OF

BALDWIN COUNTY, ALABAMA

5203

STATE OF ALABAMA, BALDWIN COUNTY

FILED 4-28-64

Recorded L. D. Owen, Jr.

10 Judge of Probate

ac

TO: KANSAS CITY LIFE INSURANCE COMPANY, a corporation, Kansas City, Missouri;  
THE EQUITABLE LIFE ASSURANCE SOCIETY OF THE UNITED STATES, a corporation, New York City, New York;  
and MOTOROYAL OIL COMPANY, a corporation, and to any unknown party or parties who might claim any right, title or interest in or any lien or encumbrance upon the property sought to be condemned.

YOU WILL TAKE NOTICE, that on this date a petition was filed in this Court by the State of Alabama, setting forth its desire to condemn, for the purposes of a public road or highway, a right of way over property and lands described as Tracts Numbered 23 and 27-Rev., and as set out in the right of way map on Project Number I-10-1(11), on file in the State Highway Department and in the Office of the Judge of Probate of Baldwin County, Alabama, and as further described in the application for condemnation filed in the Court on this date.

In and by said petition, the said Petitioner prays that this Court will make and enter an order appointing a day for the hearing of said petition and for such other and further orders and procedures as may be necessary.



YOU WILL FURTHER TAKE NOTICE, that the Court has appointed the 14th day of May, 1964, at 10:00 o'clock A. M., to hear the said petition, at which time, you may appear and contest the same, if you think proper.

WITNESS my hand this 28th day of April, 1964.

A handwritten signature in cursive script, appearing to read "L. D. Owen, Jr.", is written over a horizontal line.

L. D. Owen, Jr., Judge of Probate.

LOXLEY BRANCH

FIRST NATIONAL BANK

*of Bay Minette*



Loxley, Alabama  
May 25, 1964

WINTON E. WISE  
Vice President

Honorable L.D. Owen, Jr.  
Judge of Probate  
Probate Court of Baldwin County, Alabama  
Bay Minette, Alabama

RE: Case Number 5203  
A.V. Campbell, Jr. Tract #19-A

Dear Judge Owen:

The following commissioners appointed by you have made a thorough survey, investigation and study of this case.

For the damages and compensation due the owners, we have agreed that the sum of Nine Thousand Two Hundred Fifty Dollars (\$9,250.00) would be a fair and just amount.

Respectfully Submitted,

*Fred Griffin*  
Fred Griffin

*Winton Wise*  
Winton Wise

*Horace Driver*  
Horace Driver

LOXLEY BRANCH

FIRST NATIONAL BANK

*of Bay Minette*



WINTON E. WISE  
Vice President

Loxley, Alabama  
May 25, 1964

Honorable L.D. Owen, Jr.  
Judge of Probate  
Probate Court of Baldwin County, Alabama  
Bay Minette, Alabama

RE: Case Number 5203  
A.V. Campbell, Jr. Tract #19-A

Dear Judge Owen:

The following commissioners appointed by you have made a thorough survey, investigation and study of this case.

For the damages and compensation due the owners, we have agreed that the sum of Nine Thousand Two Hundred Fifty Dollars (\$9,250.00) would be a fair and just amount.

Respectfully Submitted,

*Fred Griffin*  
Fred Griffin

*Winton Wise*  
Winton Wise

*Horace Driver*  
Horace Driver

NOTICE TO SHERIFF:

STATE OF ALABAMA     )  
BALDWIN COUNTY        )

You are hereby COMMANDED to notify: \_\_\_\_\_

~~FRED GRIFFIN, WINTON WISE & HORACE DRIVER~~

that in a proceeding in this Court styled State of Alabama vs. A. V. CAMPBELL, JR. TRACT # 19 A, et al and Baldwin County, a political subdivision of the State of Alabama, in which the State of Alabama sought to condemn a certain right of way or easement over certain lands in this County for the purposes of a public highway or road as stated in the application for condemnation in this cause, this Court rendered a decree condemning the right of way or easement over the lands therein sought, and appointed them to view said property sought to be condemned, hear evidence and assess such damages and compensation as the owners and interested parties are entitled to recover for the taking of the same for said public uses and purposes.

You are hereby commanded to serve a copy of the commission hereto attached upon each of said commissioners within five (5) days from the receipt hereof, and make return as to how you have executed this mandate.

Done this 20th. day of May, 1962.

L. D. Owen Jr.  
~~W. C. Stuart~~ Judge of Probate.  
L.D. OWEN, JR.

By: Ann Roalson  
Chief Clerk

STATE OF ALABAMA,

Petitioner,

vs.

A. V. CAMPBELL, JR., ETAL

CONDEMNNEES

I

I

I

I

I

I

I

I

I

IN THE PROBATE COURT OF

BALDWIN COUNTY, ALABAMA

CASE NO: 5203

COMMISSIONS:

TO: FRED GRIFFIN

WINTON WISE

, and

HORACE DRIVER

KNOW YE, that having full faith and confidence in your integrity and competency, you have been by order and decree of the Probate Court of Baldwin County, Alabama, designated and appointed as Commissioners in the above styled cause, with all of the power, authority and duties vested in or which may devolve on you as such Commissioners under and by virtue of the provisions of Chapter I of Title 19 of the Code of Alabama of 1940, as amended.

You will be sworn as jurors and you or a majority of you shall assess the damages and compensation to which the owners and interested parties are entitled by virtue of and on account of the condemning of the right of way or easement over the tracts of land described in the application for condemnation filed in this cause, all for the uses and purposes of a public road or highway in and for the State of Alabama. A description of the lands and the names of the owners and the easement sought are specifically set out in the application for condemnation filed in this cause.

You may view the lands to be subjected and you must receive all legal evidence offered by any party touching the amount of damage or compensation the owner of said lands and interested parties will sustain and are entitled to receive. Any person interested in the proceedings may be present in person or by attorney at any of these proceedings which you may have.

You must, within twenty (20) days from the day of your appointment, which is this date, make a report in writing to the Court, stating the amount of damage and compensation ascertained

and assessed by you for the owners and parties interested in the tracts of land, and file a certificate along with your award that none of you have been consulted, advised with or approached by any person with reference to the value of the lands or the proceedings to condemn the same prior to the assessment of damages, and that you knew nothing of the same prior to your appointment.

Given under my hand and seal of office this 20th day of May, 1964.

L. D. Owen, Jr.  
~~W. R. Stuart, Judge of Probate.~~  
~~L. D. OWEN, JR.~~

STATE OF ALABAMA    )  
                              )  
BALDWIN COUNTY     )

We, and each of us, do solemnly swear that we will well and truly try the cause now pending and submit it to our decision, said case being styled State of Alabama vs. ~~AR. V. CAMPBELL, JR., ETAL~~ et al., and Baldwin County, a political subdivision of the State of Alabama, and that we are not directly, nor indirectly, interested in the issues to be tried, and that we are not biased or prejudiced against either of said parties, and that we will render such compensation to the respondents as to us shall seem just and proper in the premises, so help us God.

Horace Brumby  
Whitney White  
Fred Griffin

Sworn to and subscribed before me  
this 25 day of MAY, 1964.

L. D. Owen, Jr.  
~~XXXXXXXXXX~~, Judge of Probate.

LOXLEY BRANCH



**FIRST NATIONAL BANK** *of Bay Minette*

WINTON E. WISE  
Vice President

Loxley, Alabama

May 25, 1964

Honorable L.D. Owen, Jr.; Judge of Probate  
Probate Court of Baldwin County, Alabama  
Bay Minette, Alabama

RE: Case Number 5203  
A.V. Campbell Tract #19

Dear Judge Owen:

The following commissioners appointed by you have made a thorough survey, study and investigation of this case. For the damage and compensation due the owners, we have agreed that the sum of Seven Hundred and Fifty Dollars (\$750.00) would be a fair and just amount.

Respectfully submitted,

*Fred Griffin*  
Fred Griffin

*Winton Wise*  
Winton Wise

*Horace Driver*  
Horace Driver

NOTICE TO SHERIFF:

STATE OF ALABAMA    )  
BALDWIN COUNTY        )

You are hereby COMMANDED to notify: \_\_\_\_\_

FRED GRIFFIN

WINTON WISE

HORACE DRIVER

that in a proceeding in this Court styled State of Alabama vs.

A.V. CAMPBELL, TRACT # 19, et al  
and Baldwin County, a political subdivision of the State of Alabama,  
in which the State of Alabama sought to condemn a certain right of  
way or easement over certain lands in this County for the purposes  
of a public highway or road as stated in the application for con-  
demnation in this cause, this Court rendered a decree condemning the  
right of way or easement over the lands therein sought, and appoint-  
ed them to view said property sought to be condemned, hear evidence  
and assess such damages and compensation as the owners and interest-  
ed parties are entitled to recover for the taking of the same for  
said public uses and purposes.

You are hereby commanded to serve a copy of the commission  
hereto attached upon each of said commissioners within five (5) days  
from the receipt hereof, and make return as to how you have execut-  
ed this mandate.

Done this 20th. day of May, 1964.

L.D. Owen, Jr.  
L.D. OWEN, JR. Judge of Probate.

By: Ann Chevalier  
Chief Clerk



STATE OF ALABAMA, I  
Petitioner, I  
vs. JR. I IN THE PROBATE COURT OF  
A.V. CAMPBELL/ ETAL I  
CONDEMNNEESS I BALDWIN COUNTY, ALABAMA  
I CASE NO: 5203  
I  
I  
I

COMMISSIONS:

TO: FRED GRIFFIN  
WINTON WISE, and  
HORACE DRIVER

KNOW YE, that having full faith and confidence in your integrity and competency, you have been by order and decree of the Probate Court of Baldwin County, Alabama, designated and appointed as Commissioners in the above styled cause, with all of the power, authority and duties vested in or which may devolve on you as such Commissioners under and by virtue of the provisions of Chapter I of Title 19 of the Code of Alabama of 1940, as amended.


You will be sworn as jurors and you or a majority of you shall assess the damages and compensation to which the owners and interested parties are entitled by virtue of and on account of the condemning of the right of way or easement over the tracts of land described in the application for condemnation filed in this cause, all for the uses and purposes of a public road or highway in and for the State of Alabama. A description of the lands and the names of the owners and the easement sought are specifically set out in the application for condemnation filed in this cause.

You may view the lands to be subjected and you must receive all legal evidence offered by any party touching the amount of damage or compensation the owner of said lands and interested parties will sustain and are entitled to receive. Any person interested in the proceedings may be present in person or by attorney at any of these proceedings which you may have.

You must, within twenty (20) days from the day of your appointment, which is this date, make a report in writing to the Court, stating the amount of damage and compensation ascertained



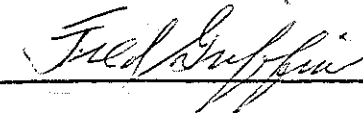
and assessed by you for the owners and parties interested in the tracts of land, and file a certificate along with your award that none of you have been consulted, advised with or approached by any person with reference to the value of the lands or the proceedings to condemn the same prior to the assessment of damages, and that you knew nothing of the same prior to your appointment.

Given under my hand and seal of office this 20th day of MAY, 1963.


  
~~W. R. Stuart~~, Judge of Probate.  
L.D. OWEN, JR.

STATE OF ALABAMA )  
BALDWIN COUNTY )

We, and each of us, do solemnly swear that we will well and truly try the cause now pending and submit it to our decision, said case being styled State of Alabama vs. ~~A. V. CAMPBELL, JR., ETAL~~ et al., and Baldwin County, a political subdivision of the State of Alabama, and that we are not directly, nor indirectly, interested in the issues to be tried, and that we are not biased or prejudiced against either of said parties, and that we will render such compensation to the respondents as to us shall seem just and proper in the premises, so help us God.

Sworn to and subscribed before me  
this 25 day of MAY, 1963.

  
~~W. R. Stuart~~, Judge of Probate.  
L.D. OWEN, JR.

STATE OF ALABAMA, I  
Petitioner, I  
vs. I IN THE PROBATE COURT OF  
I  
A. V. CAMPBELL, JR., ET AL., I BALDWIN COUNTY, ALABAMA  
I  
I CASE NO: 5203  
I  
I

REPORT OF COMMISSIONERS:

TO THE HONORABLE W. R. STUART, JUDGE OF PROBATE, BALDWIN COUNTY, ALABAMA:

Come the undersigned, FRED GRIFFIN  
WINTON WISE AND HORACE DRIVER

the Commissioners duly appointed to assess the damages to ~~XXXXXXX~~ Tract  
Numbers 19-A and Tract No. 19

of Project No. I-10-1(11)  
I-65-1(28), to which the owner and other parties in-  
terested in the parcels of land set forth and described in the  
original application for condemnation of lands filed in this cause,  
are entitled for the condemnation of such lands, and having been duly  
sworn as jurors are sworn, and having viewed the lands described in  
said application for condemnation, and having set a time and place  
for the hearing of the evidence to be offered by any party touching  
the amount of damages the owners of the lands and other parties in-  
terested therein will sustain and the amount of compensation they are  
entitled to receive, and having received all legal evidence offered,  
do hereby state that the amount of damages and compensation has been  
ascertained and assessed by the undersigned, according to law and  
that the said owners of said Parcels of land and other parties in  
interested therein are entitled to receive as damages and compen-  
sation for the condemnation of their property, the following amount:

Project No. I-10-1(11) Tract		
I-65-1(28), Parcel No.	19-A	\$9,250.00
Project No. I-10-1(11) Tract		
I-65-1(28), Parcel No.	19	\$ 750.00
Project No. I-65-1(28), Parcel No.		\$
Project No. I-65-1(28), Parcel No.		\$
Project No. I-65-1(28), Parcel No.		\$
Project No. I-65-1(28), Parcel No.		\$
Project No. I-65-1(28), Parcel No.		\$
Project No. I-65-1(28), Parcel No.		\$

We hereby certify that we have not been consulted with, advised with or approached by any person with reference to the value of the lands other than as to the evidence submitted to and considered by us, or the proceedings to condemn the same prior to the assessment of damages, and that we knew nothing of the same prior to our appointment.

Winton E. Wise  
Commissioner.  
J. W. Griffin  
Commissioner.  
W. H. Driver  
Commissioner.

Sworn to and subscribed before me  
this 25th day of May, 1964, ~~1963~~

L. D. Owen, Jr.  
~~E. R. Stuart~~, Judge of Probate.  
L. D. Owen, Jr. By Ann Chivalier  
Chief Clerk

STATE OF ALABAMA,

Petitioner,

vs.

A. V. CAMPBELL, JR., ET AL.,

Respondents.

I

I

I

I

I

I

I

I

I

IN THE PROBATE COURT OF

BALDWIN COUNTY, ALABAMA

CASE NO: 5203

STATE OF ALABAMA, BALDWIN COUNTY

Filed 4-28-64 M

Recorded        book        page       

L. D. Owen, Jr.

Judge of Probate

TO ANY SHERIFF OF THE STATE OF ALABAMA, GREETINGS:

YOU ARE HEREBY COMMANDED to serve the following  
notice upon GEORGE H. SKIPPER

ROSINTON COMMUNITY

ROBERTSDALE, ALABAMA

You will take notice that on the 28th day of  
April, 19 64, an application or petition was filed in  
this court by the State of Alabama, a copy of which petition is a  
attached hereto, setting forth its desire to condemn for certain  
purposes therein stated, certain lands belonging to         
H. S. SKIPPER AND GEORGE H. SKIPPER as to Tract No. 24-Rev., et al.,

a description of said lands being specifically set forth in said  
application or petition filed in this court and said application or  
petition prays that this Court will make and enter an order appoint-  
ing a day for hearing of said application and for such other and  
further orders and procedures as may be necessary. You will take  
further notice that the Court has appointed the 14th day of  
May, 19 64, at 10:00 A.M. o'clock, to hear said  
application or petition, at which time you may appear and contest the  
same if you so desire to do.

WITNESS my hand this 28th day of April,  
19 64.

64-4-30-64

058

L. D. Owen, Jr.  
L. D. Owen, Jr., Judge of Probate

TO THE RAILROAD

WISCONSIN, VERMONT, & CONNECTICUT

8352

Received 28 day of April 1914  
and on 31 day of Apr 1914  
I served a copy of the within Notice  
on George W. Skipper

Sheriff claims 5.2 miles at  
Ten Cents per mile Total 5.20  
TAYLOR WILKINS, Sheriff  
BY Charles Childers  
DEPUTY SHERIFF

By service on

TAYLOR WILKINS, Sheriff

Charles Childers  
Deputy Sheriff

To wit 8352

at which time he was notified of the fact that he was

in default of his duty and that he was liable for the

same and that he was liable for the same and that he was

liable for the same and that he was liable for the same

and that he was liable for the same and that he was

liable for the same and that he was liable for the same

and that he was liable for the same and that he was

liable for the same and that he was liable for the same

and that he was liable for the same and that he was

liable for the same and that he was liable for the same

and that he was liable for the same and that he was

liable for the same and that he was liable for the same

and that he was liable for the same and that he was

liable for the same and that he was liable for the same

and that he was liable for the same and that he was

liable for the same and that he was liable for the same

and that he was liable for the same and that he was

STATE OF ALABAMA,

Petitioner,

vs.

A, V. CAMPBELL, JR., ET AL.

Respondents.

I  
I  
I  
I  
I  
I  
I  
I  
I

IN THE PROBATE COURT OF

BALDWIN COUNTY, ALABAMA

CASE NO: 5203

STATE OF ALABAMA, BALDWIN COUNTY

Filed 4-28-64 M

Recorded L. D. Owen, Jr. book        page       

Judge of Probate ao

TO ANY SHERIFF OF THE STATE OF ALABAMA, GREETINGS:

YOU ARE HEREBY COMMANDED to serve the following  
notice upon H. S. SKIPPER

ROSINTON COMMUNITY

ROBERTSDALE, ALABAMA

You will take notice that on the 28th day of  
April, 19 64, an application or petition was filed in  
this court by the State of Alabama, a copy of which petition is a  
attached hereto, setting forth its desire to condemn for certain  
purposes therein stated, certain lands belonging to  
H. S. SKIPPER AND GEORGE H. SKIPPER, as to Tract 24-Rev., et al.,

a description of said lands being specifically set forth in said  
application or petition filed in this court and said application or  
petition prays that this Court will make and enter an order appoint-  
ing a day for hearing of said application and for such other and  
further orders and procedures as may be necessary. You will take  
further notice that the Court has appointed the 14th day of  
May, 19 64, at 10:00 A.M. o'clock, to hear said  
application or petition, at which time you may appear and contest the  
same if you so desire to do.

WITNESS my hand this 28th day of April,  
19 64.

64-4-30-64

059

L. D. Owen, Jr.  
W. R. Stuart, Jr. Judge of Probate

Received 28 day of April 1914  
and on 31 day of Apr 1914  
I served a copy of the within Notice  
On H. A. Skipper

Sheriff claims 52 miles at  
Ten Cents per mile Total \$ 5.20  
TAYLOR WILKINS, Sheriff  
Carlisle Chiles  
DEPUTY SHERIFF

My service on \_\_\_\_\_

TAYLOR WILKINS, Sheriff  
By Carlisle Chiles D. S.

R. J. Smith



STATE OF ALABAMA, ) IN THE PROBATE COURT OF  
 Petitioner, ) BALDWIN COUNTY, ALABAMA  
 vs. ) CASE NO. 5203  
 A. V. CAMPBELL, JR., ET AL., )  
 Respondents. )

CONDEMNATION OF LANDS

TO THE HONORABLE PROBATE COURT OF BALDWIN COUNTY,  
 ALABAMA:

Comes now the Respondents and owners of Tract No.  
 24-Rev., H. S. Skipper and George H. Skipper, separately and  
 severally, by and through their Attorney, Samuel L. Stockman,  
 951 Government Street Building, Mobile, Alabama, and for  
 answer to the petition heretofore filed in the above styled  
 cause saith not guilty.

BLACKMARR & STOCKMAN

By Samuel L. Stockman  
 Attorney for the Defendants,  
 H. S. Skipper and George H.  
 Skipper.

Address of

Blackmarr & Stockman  
 951 Government Street Building  
 Mobile, Alabama

STATE OF ALABAMA, BALDWIN COUNTY

Filed 5-14-64 M

Recorded L. D. Owen, Jr. book        page       

Judge of Probate aa

CERTIFICATE OF SERVICE

This is to certify that I have this day served counsel for the  
 opposing party in the foregoing matter with a copy of this  
 pleading by depositing in the United States Mail a copy of  
 same in a properly addressed envelope with adequate postage  
 thereon.

This 13<sup>th</sup> day of May, 1964

Samuel L. Stockman  
 Attorney for Respondents

STATE OF ALABAMA,

Petitioner,

vs.

A. V. CAMPBELL, JR., ET AL.

I

I

I

I

I

I

I

I

I

IN THE PROBATE COURT OF

BALDWIN COUNTY, ALABAMA

CASE NO. 5203

ORDER OF PROBATE JUDGE GRANTING APPLICATION FOR  
CONDEMNATION AND APPOINTING COMMISSIONER:

This cause having heretofore been set for hearing on the  
14th day of May 1964, ~~1963~~, at 10:00 A.M. o'clock, as set  
forth in the application of the State of Alabama to condemn the right  
of way or easement on ~~Parcels~~ Tract No. 24  
Project ~~I-65-1(28)~~ I-65-1(11), as specified in said application for condemnation  
over the lands therein described for the uses and purposes of a  
public road or highway for the State of Alabama, and it appearing to  
the Court that notice of the filing of said application for condem-  
nation and of the day set for the hearing of the same has been given  
to the owners and interested parties by service of a notice upon them  
for more than ten (10) days prior to this date.

WHEREUPON, after examination of said application and after  
hearing the evidence in support thereof, the Court is of the opinion  
that the allegations contained in said application are true and that  
it is necessary to condemn the easement or right of way over the  
lands as described in said application, all for the uses and purposes  
of a public road or highway in and for the State of Alabama, and no  
cause having been shown why such application should not be granted;

IT IS THEREFORE, ORDERED, ADJUDGED and DECREED by the  
Court that the prayer of said application for condemnation be granted  
and that the easement or right of way over the lands described in  
said application is hereby condemned for the uses and purposes of a  
public road or highway in Baldwin County, Alabama

It is FURTHER ORDERED by the Court that JIM STAPLETON  
ELZIE HANKINS AND PAUL CHILDRESS,  
who are resident citizens of Baldwin County, Alabama, possessing the  
qualifications of jurors and who are disinterested in these

proceedings (each of these facts being ascertained by the Court) be and they are hereby appointed Commissioners to view said property and hear any evidence offered by interested parties and report to the Court within Twenty (20) days after their appointment, the amount of damages and compensation to which the owners and interested parties are entitled to receive for the condemnation of said right of way.

It is FURTHER ORDERED by this Court that a notice of their appointment be at once issued to said Commissioners, and that the Sheriff of said County serve notice of said appointment upon each of the Commissioners as required by law.

Done this 20th day of May, 1964, ~~1965.~~



~~W. R. Stuart~~, Probate Judge.  
L. D. Owen, Jr.

By: \_\_\_\_\_

5203

NOTICE TO SHERIFF:

STATE OF ALABAMA }  
BALDWIN COUNTY }

STATE OF ALABAMA, BALDWIN COUNTY  
Filed 5-20-64  
Recorded L.D. Owen, Jr. book      page       
Judge of Probate ac

You are hereby COMMANDED to notify: \_\_\_\_\_

- JIM STAPLETON
- ELZIE HANKINS
- PAUL CHILDRESS

that in a proceeding in this Court styled State of Alabama vs. REV. GEO. SKIPPER, TRACT # 24, et al and Baldwin County, a political subdivision of the State of Alabama, in which the State of Alabama sought to condemn a certain right of way or easement over certain lands in this County for the purposes of a public highway or road as stated in the application for condemnation in this cause, this Court rendered a decree condemning the right of way or easement over the lands therein sought, and appointed them to view said property sought to be condemned, hear evidence and assess such damages and compensation as the owners and interested parties are entitled to recover for the taking of the same for said public uses and purposes.

You are hereby commanded to serve a copy of the commission hereto attached upon each of said commissioners within five (5) days from the receipt hereof, and make return as to how you have executed this mandate.

Done this 20th. day of May, 1963.

L.D. Owen, Jr.  
~~XXXXXXXXXXXX~~ Judge of Probate.  
L.D. OWEN, JR.  
By: Ann Chevalier  
Chief Clerk

Received 21 day of May 1964  
and on 21<sup>st</sup> day of May 1964  
I served 1 copy of the within Notice  
on Jimmy Haggerton  
Elzie Hankins  
Paul Childress  
By Sheriff

TAYLOR WILKINS, Sheriff  
By Leibert D. S.  
Lotly

Sheriff claims 120 miles at  
Ten Cents per mile Total \$ 12.00  
TAYLOR WILKINS, Sheriff  
BY Leibert  
DEPUTY SHERIFF

STATE OF ALABAMA,	)	
Appellant,	)	IN THE PROBATE COURT OF
vs.	)	BALDWIN COUNTY, ALABAMA
A. V. CAMPBELL, JR., and	)	
TRACT NUMBER 19-A.	)	
Appellees.	)	CASE NUMBER 5203.
	)	

NOTICE OF APPEAL

Comes the State of Alabama in the above entitled cause, and prays for tha takes an appeal to the Circuit Court of Baldwin County, Alabama, from the order of condemnation entered in said cause on the 23rd day of July, 1964, insofar as said order of condemnation relates to the Tract of land and the owner and parties interested therein as follows:

TRACT NUMBER 19-A: A. V. Campbell, Jr., is the owner of said Tract.

That a copy of the description of the above designated Tract is hereto attached, marked Exhibit "A", and by reference made a part hereof, as though fully set out herein.

The State of Alabama does herewith file in the Probate Court of Baldwin County, Alabama, the Court rendering such order of condemnation, this its written notice of said appeal.

DONE this 20th day of August, 1964.

RICHMOND M. FLOWERS,  
Attorney General, State of Alabama

By: J. D. Owen, Jr.  
Duly appointed Special Assistant  
Attorney General for State of  
Alabama.

Appellant hereby demands a trial  
of this cause by Jury.

J. D. Owen, Jr.  
Duly appointed Special Assistant  
Attorney General for State of Alabama.

STATE OF ALABAMA, BALDWIN COUNTY  
Filed 8-20-64  
Recorded \_\_\_\_\_  
L. D. Owen, Jr.  
Judge of Probate

Executed this \_\_\_\_\_ day of \_\_\_\_\_ 19\_\_\_\_

By arresting the within named Defendant

\_\_\_\_\_ and placing him \_\_\_\_\_

Miles \_\_\_\_\_ By \_\_\_\_\_

D. S.

Place of arrest \_\_\_\_\_

Sheriff claims \_\_\_\_\_ miles at

Ten Cents per mile Total \$ \_\_\_\_\_

TAYLOR WILKINS, Sheriff

BY \_\_\_\_\_  
DEPUTY SHERIFF

The undersigned hereby acknowledges himself security  
for costs in this cause.

J. Albert A. Washburn  
Duly appointed Special Assistant Attorney  
General for State of Alabama.

-----

TO: A. V. CAMPBELL, JR:

YOU ARE HEREBY NOTIFIED that the above Notice of Appeal  
was filed in the Office of the Judge of Probate of Baldwin County,  
Alabama, on the 20th day of August, 1964.

WITNESS my hand this 20th day of August, 1964.

L. S. Clum  
Judge of Probate Court of Baldwin County,  
Alabama.



STATE OF ALABAMA )  
(  
BALDWIN COUNTY )

TO ANY SHERIFF OF THE STATE OF ALABAMA, GREETINGS:

You are hereby commanded to serve the foregoing Notice of Appeal upon A. V. Campbell, Jr., and make due return to this Court of such service.

DATED this 20th day of August, 1964.

*L. S. Oliver*

Judge of Probate, Baldwin County, Ala.

Received \_\_\_\_\_ day of \_\_\_\_\_ 1964  
and on \_\_\_\_\_ day of \_\_\_\_\_  
I served a copy of the within \_\_\_\_\_  
on \_\_\_\_\_  
By service on \_\_\_\_\_  
D. S. TAYLOR WILKINS, Sheriff

Received 28 day of Aug 1964  
and on 28 day of Aug 1964  
I served a copy of the within Appeal  
on A. V. Campbell Jr.

By service on \_\_\_\_\_  
TAYLOR WILKINS, Sheriff  
By Chadwick S.

Sheriff claims 56 miles at  
Ten Cents per mile Total \$ 5.60  
TAYLOR WILKINS, Sheriff  
BY DEPUTY SHERIFF

STATE OF ALABAMA, )  
 Appellant, )  
 vs. ) IN THE PROBATE COURT OF  
 A. V. CAMPBELL and TRACT NUMBER )  
 19; W. M. CAMPBELL, KANSAS CITY )  
 LIFE INSURANCE COMPANY, a ) BALDWIN COUNTY, ALABAMA  
 corporation, J. B. CAMPBELL, )  
 MOTOROYAL OIL COMPANY, a )  
 corporation, and TRACT NUMBER )  
 23; HUGH R. GLASS, CENTRAL )  
 BALDWIN BANK OF ROBERTSDALE, a ) CASE NUMBER 5203.  
 corporation, and TRACT NUMBER )  
 34, Parcels 1 and 2; and H. S. )  
 SKIPPER, GEORGE H. SKIPPER and )  
 TRACT NUMBER 24-Rev.; )  
 Appellees, )

NOTICE OF APPEAL

Comes the State of Alabama in the above entitled cause, and prays for and takes an appeal to the Circuit Court of Baldwin County, Alabama, from the order of condemnation entered in said cause on the 23rd day of July, 1964, insofar as said order of condemnation relates to the Tracts of land and the owners and parties interested therein as follows:

TRACT NUMBER 19: A. V. Campbell is the owner of said tract.

TRACT NUMBER 23: W. M. Campbell is the owner of said tract. that Kansas City Life Insurance Company, a corporation, with its principal office at Kansas City, Missouri, J. B. Campbell and Motoroyal Oil Company, a corporation, claim some right, title or interest in said property;

TRACT NUMBER 34, Parcels 1 and 2: Hugh R. Glass is the owner of said tract; that Central Baldwin Bank of Robertsdale, Alabama, a corporation, claims some right, title or interest in said property;

TRACT NUMBER 24: H. S. Skipper and George H. Skipper are the owners of said tract.

That a copy of the descriptions of the above designated Tracts are hereto attached, marked Exhibit "A", and by reference made a part hereof, as though fully set out herein.

The State of Alabama does herewith file in the Probate Court of Baldwin County, Alabama, the court rendering such order of condemnation, this, its written notice of said appeal.

DONE this 24th day of July, 1964.

STATE OF ALABAMA, BALDWIN COUNTY

Filed 7-24-64

Recorded page

L. A. Cullen, Jr.  
 Judge of Probate

RICHMOND M. FLOWERS,  
Attorney General, State of Alabama

By: J. A. Madliburn  
Duly appointed Special Assistant  
Attorney General for State of  
Alabama.

Appellant hereby demands a trial  
of this cause by Jury.

J. A. Madliburn  
Duly appointed Special Assistant  
Attorney General for State of Alabama.

The undersigned hereby acknowledges himself security for  
costs in this cause.

J. A. Madliburn  
Duly appointed Special Assistant  
Attorney General for State of Alabama.

W.M. Campbell

TO: A. V. CAMPBELL; GERALD B. ROWAN, P. O. Box 139, Kansas City,  
Missouri, as Attorney of record for KANSAS CITY LIFE INSURANCE  
COMPANY; J. B. CAMPBELL; Wilson Hayes, as Attorney of Record  
for MOTOROYAL OIL COMPANY; HUGH R. GLASS, CENTRAL BALDWIN  
BANK OF ROBERTSDALE; H. S. SKIPPER and GEORGE H. SKIPPER.

YOU ARE HEREBY NOTIFIED that the above Notice of Appeal  
was filed in the Office of the Judge of Probate of Baldwin County,  
Alabama, on the 24th day of July, 1964.

WITNESS my hand this 24th day of July, 1964.

L. S. Gue  
Judge of Probate Court of Baldwin County,  
Alabama.

LEGAL DESCRIPTION

EXHIBIT "A"  
TRACT #19  
A. V. CAMPBELL

As shown by the right of way map of Project Number I-10-1(11) as recorded in the Office of the Judge of Probate of Baldwin County:

Commencing at the Northwest corner of  $\frac{SW}{4}$  of  $\frac{SW}{4}$  of Section 4, T-5-S, R-4-E; thence easterly along the north line of said  $\frac{1}{4}$  of  $\frac{1}{4}$ , the north property line, a distance of 630 feet, more or less, to a point that is 125 feet southwesterly of and at right angles to the centerline of the right lane of Project No. I-10-1(11) and the point of beginning of the property herein to be conveyed; thence continuing easterly along said north property line a distance of 720 feet, more or less, to the NE corner of said  $\frac{1}{4}$  of  $\frac{1}{4}$ ; thence southerly along the East line of said  $\frac{1}{4}$  of  $\frac{1}{4}$  a distance of 115 feet, more or less, to a point that is 125 feet southerly of and at right angles to the centerline of the right lane of Project Number I-10-1(11); thence N  $35^{\circ} 20' 12''$  W along the south right of way line of said project a distance of 72 feet, more or less, to P. T. Station 764+25.30 right lane; thence northwesterly along a curve to the right concave northeasterly having a radius of 4,094.72 feet a distance of 655 feet, more or less, to the point of beginning.

Said strip of land lying in the  $\frac{SW}{4}$  of the  $\frac{SW}{4}$  of Section 4, T-5-S, R-4-E and containing 0.95 acres, more or less.

As a part of the consideration hereinabove stated there is also bargained, sold, conveyed and relinquished to the grantee all existing, future or potential common law or statutory rights of access between the right of way of the public way identified as Project No. I-10-1(11), County of Baldwin and all of the grantors remaining real property consisting of all parcels contiguous one to another, whether acquired by separate conveyances or otherwise, all of which parcels either adjoin the real property conveyed by this instrument or are connected thereto by other parcels owned by grantors.

A temporary easement to a strip of land necessary for the disposal of muck and being more fully described as follows: Beginning at a point that is 275 feet southwesterly of and at right angles to the centerline of the right lane of Project No. I-10-1(11) at Station 758+30; thence northwesterly along a curve to the right (concave northeasterly) having a radius of 4,094.72 feet, parallel to the centerline of said project a distance of 100 feet, more or less, to a point that is 275 feet southwesterly of and at right angles to the centerline of said Project at Station 757+30; thence turn an angle of  $90^{\circ} 00'$  to the right and run a distance of 120 feet, more or less, to the north line of  $\frac{SW}{4}$  of  $\frac{SW}{4}$  of Section 4, T-5-S, R-4-E, the north property line; thence easterly along said north property line a distance of 105 feet, more or less, to a point that is southwesterly of and at right angles to the centerline of said right lane at Station 758+30; thence southwesterly along a straight line a distance of 145 feet, more or less, to the point of beginning.

Said strip of land lying in the  $\frac{SW}{4}$  of  $\frac{SW}{4}$  of Section 4, T-5-S, R-4-E, and containing 0.31 acres, more or less.

It being understood and agreed that upon completion of said Project all rights granted herein for temporary easement shall cease and terminate.

And as shown by the Right of Way Map of Project No. I-10-1 (11) 44 as recorded in the Office of the Judge of Probate of Baldwin County.

Beginning at the NE corner of the SE  $\frac{1}{4}$  of the SW  $\frac{1}{4}$  of Section 3, T 5 S, R 4 E; thence southerly along the East boundary line of said  $\frac{1}{4}$  of  $\frac{1}{4}$  section, the East property line, a distance of 725 feet, more or less, to a point that is 125 feet southerly of and at right angles to the centerline of said Right Lane; thence N  $80^{\circ}-45'-12''$  W, parallel to the centerline of said Right Lane, a distance of 118 feet, more or less, to a point that is 125 feet southerly of and at right angles to the centerline of said Right Lane at P. T. Sta. 831 + 17.46; thence westerly, parallel to the centerline of said Right Lane; along a curve to the left (concave southerly) having a radius of 17,063.73 feet, a distance of 1370 feet, more or less, to a point that is 125 feet southerly of and at right angles to the centerline of said Right Lane at P. C. Sta. 817 + 42.47; thence N  $85^{\circ}-20'-12''$  W, parallel to the centerline of said Right Lane, a distance of 1130 feet, more or less, to a point; thence S  $64^{\circ}-39'-48''$  W, a distance of 100 feet, to a point on the West boundary line of said Section 3, the West property line; thence northerly along said West property line a distance of 490 feet, more or less, to a point on the North boundary line of the S  $\frac{1}{4}$  of the SW  $\frac{1}{4}$  of said Section 3, the North property line at this point; thence easterly, along said North property line, a distance of 2684 feet, more or less, to a point on the West boundary line of the SE  $\frac{1}{4}$  of the SW  $\frac{1}{4}$  of said Section 3, the West property line at this point, the point of beginning.

Said strip of land lying in the S  $\frac{1}{4}$  of the SW  $\frac{1}{4}$  of Section 3, T 5 S, R 4 E, and containing 38.34 acres, more or less.

As a part of the consideration hereinabove stated there is also bargained, sold, conveyed, and relinquished to the grantee all existing future or potential common law or statutory rights of access between the Right of Way of the public way identified as Project No. I-10-1 (11) 44, County of Baldwin, and all of the grantors remaining real property consisting of all parcels contiguous one to another whether acquired by separate conveyances or otherwise, all of which either adjoin the real property conveyed by this instrument or are connected thereto by other parcels owned by grantors.

Easement for Muck Disposal: The herein described property, a strip of land 150 feet in width and averaging 2547 feet in length, to be used for the purpose of a Muck Disposal Area, extending 150 feet southwesterly of and at right angles to the Southwest boundary line of Right of Way for Project No. I-10-1 (11) 44 from Sta. 807 + 00 to Sta. 832 + 47 on the Right Lane.

Said strip of land lying in the S  $\frac{1}{4}$  of the SW  $\frac{1}{4}$  of Section 3, T 5 S, R 4 E, and containing 8.77 acres, more or less.

And as shown by the Right of Way Map of Project No. I-10-1 (11) 44 as recorded in the Office of the Judge of Probate of Baldwin County, Parcel No. 1 Commencing at the NW corner of the SE  $\frac{1}{4}$  of the NW  $\frac{1}{4}$  of Section 7, T 5 S, R 5 E; thence southerly along the West boundary line of said  $\frac{1}{4}$  of  $\frac{1}{4}$  section, a distance of 490 feet more or less to point of beginning at Sta. 981+48 on the center line of the Right Lane of Project No. I-10-1 (11) 44; thence southerly along said West boundary line, the West property line, a distance of 130 feet, more or less, to a point that is 125 feet southwesterly of and at right angles to the centerline of said Right Lane; thence southeasterly, parallel to the centerline of said Right Lane, along a curve to the right (concave southwesterly) having a radius of 11,334.15 feet, a distance of 1290 feet, more or less, to a point; thence S  $42^{\circ} - 54' - 34''$  E a distance of 150 feet, to a point on the East boundary of said  $\frac{1}{4}$  of  $\frac{1}{4}$  section, the East property line; thence northerly, along said East property line, a distance of 620 feet, more or less, to a point that is 125 feet northerly of and at right angles to the centerline of the Left Lane of said project; thence westerly, along a curve to the left (concave southerly) having a radius of 5854.58 feet, a distance of 895 feet, more or less, to a point that is 125 feet northerly of and at right angles to the centerline of said Left Lane at P. C. Sta. 985 + 88.91; thence N  $84^{\circ} - 54' - 20''$  West, parallel to the centerline of said Left Lane, a distance of 348 feet, more or less, to a point on the West property line at this point; thence southerly along said West property line a distance of 58 feet, more or less, to a point on the North property line at this point; thence westerly along said North property line a distance of 120 feet, more or less, to a point on the West property line at this point; thence southerly along said West property line a distance of 185 feet, more or less, to the point of beginning.

Said strip of land lying in the SE  $\frac{1}{4}$  of the NW  $\frac{1}{4}$  of Section 7, T 5 S, R 5 E, and containing 14.50 acres, more or less.

As a part of the consideration hereinabove stated there is also bargained, sold, conveyed and relinquished to the grantee all existing future or potential common law or statutory rights of access between the Right of Way of the public way identified as Project No. I-10-1 (11) 44, County of Baldwin, and all of the grantors remaining real property consisting of all parcels contiguous one to another whether acquired by separate conveyances or otherwise, all of which parcels either adjoin the real property conveyed by this instrument or are connected thereto by other parcels owned by grantors.



## Parcel No. 2

Commencing at the NE corner of the SE  $\frac{1}{4}$  of Section 7, T 5 S, R 5 E; thence southerly along the East boundary of said  $\frac{1}{4}$  section, the East property line, a distance of 710 feet to the point of beginning at Sta. 1024 + 65 on the centerline of the Right Lane of Project No. I-10-1 (21) 44; thence southerly along said East property line a distance of 185 feet, more or less, to a point that is 160 feet southwesterly of and at right angles to the centerline of said Right Lane; thence N 60°-54'-20" W, parallel to the centerline of said right lane, a distance of 720 feet, more or less, to a point that is 160 feet southwesterly of and at right angles to the centerline of said Right Lane at P.M. Sta. 1018 + 30.13; thence S 89°-05'-40" W a distance of 80 feet, more or less, to a point that is 200 feet southwesterly of and at right angles to the centerline of said Right Lane; thence northwesterly, parallel to the centerline of said Right Lane, along a curve to the left (concave southwesterly) having a radius of 11,259.15 feet, a distance of 1255 feet, more or less, to a point on the North boundary of said  $\frac{1}{4}$  section, the North property line; thence easterly along said North property line a distance of 1250 feet, more or less, to a point that is 125 feet northwesterly of and at right angles to the centerline of the Left Lane of said project and at right angles to the centerline of the Left Lane of said project; thence S 60°-54'-20" E, parallel to the centerline of said Left Lane, a distance of 675 feet, more or less, to a point on said East property line; thence southerly along said East property line a distance of 380 feet, more or less, to the point of beginning.

Said strip of land lying in the N  $\frac{1}{2}$  of the SE  $\frac{1}{4}$  of Section 7, T 5 S, R 5 E, and containing 16.50 acres more or less.

As a part of the consideration herein above stated there is also bargained, sold, conveyed and relinquished to the grantee all existing future or potential common law or statutory rights of access between the Right of Way of the public road identified as Project No. I-10-1 (21) 44; County of Baldwin, and all of the grantors remaining real property consisting of all parcels contiguous one to another whether acquired by separate conveyances or otherwise, all of which parcels either adjoin the real property conveyed by this instrument or are connected thereto by other parcels owned by grantors.

Easement for Muck Disposal: the herein described property, a strip of land 150 feet in width and 600 feet in length, to be used for the purpose of a Muck Disposal Area, extending 150 feet southwesterly of and at right angles to the SE boundary line of right of way for Project No. I-10-1 (21) 44 from Sta. 1011 + 00 to Sta. 1017 + 00 on the Right Lane.

Said strip of land lying in the N  $\frac{1}{2}$  of the SE  $\frac{1}{4}$  of Section 7, T 5 S, R 5 E, and containing 2.07 acres, more or less.

Easement for Muck Disposal: the herein described property, a strip of land 150 feet in width and 500 feet in length, to be used for the purpose of a Muck Disposal Area, extending 150 feet northwesterly of and at right angles to the NE boundary line of right of way for Project No. I-10-1 (21) 44 from the North boundary line of the NE  $\frac{1}{4}$  of the SE  $\frac{1}{4}$  of Section 7, T 5 S, R 5 E, to the East boundary line of said  $\frac{1}{4}$  section.

Said strip of land lying in the NE  $\frac{1}{4}$  of the SE  $\frac{1}{4}$  of Section 7, T 5 S, R 5 E, and containing 1.72 acres, more or less.

**THE UNIVERSITY OF CHICAGO**

# STYLE OF TYPING

USCIB/OLFERDCHEN/1 ENH CONVECTION

no communication exists

NOV 22 1965

Basement for Muck Disposal: The herein described property, a strip of land 150 feet in width and 900 feet in length, to be used for the purpose of a Muck Disposal Area, extending 150 feet Northerly of and at right angles to the NE boundary line of the R.O.M. for Project No. I-10-1 (D) 44 on the left lane from P. C. Sta. 985 + 88.91 to Sta. 993+00.

Said strip of land lying in the SE  $\frac{1}{4}$  of the NW  $\frac{1}{4}$  of Section 7, T 5 S, R 5 E, and containing 2.57 acres, more or less.

Basement for Muck Disposal: The herein described property, a strip of land 150 feet in width and 900 feet in length, to be used for the purpose of a Muck Disposal Area, extending 150 feet Southerly of and at right angles to the SW boundary line of the R.O.M. for Project No. I-10-1 (D) 44 on the right lane from Sta. 984+00 to Sta. 993+00.

Said strip of land lying in the SE  $\frac{1}{4}$  of the NW  $\frac{1}{4}$  of Section 7, T 5 S, R 5 E, and containing 3.10 acres, more or less.



NOTICE TO SHERIFF:

STATE OF ALABAMA    )  
                          )  
BALDWIN COUNTY        )

You are hereby COMMANDED to notify: \_\_\_\_\_

JIM STAPLETON

ELZIE HANKINS

PAUL CHILDRESS

that in a proceeding in this Court styled State of Alabama vs.

REV. GEO. SKIPPER, TRACT # 24, et al

and Baldwin County, a political subdivision of the State of Alabama, in which the State of Alabama sought to condemn a certain right of way or easement over certain lands in this County for the purposes of a public highway or road as stated in the application for condemnation in this cause, this Court rendered a decree condemning the right of way or easement over the lands therein sought, and appointed them to view said property sought to be condemned, hear evidence and assess such damages and compensation as the owners and interested parties are entitled to recover for the taking of the same for said public uses and purposes.

You are hereby commanded to serve a copy of the commission hereto attached upon each of said commissioners within five (5) days from the receipt hereof, and make return as to how you have executed this mandate.

Done this 20th. day of May, 1963.

L. D. Owen, Jr.  
\_\_\_\_\_  
L. D. Owen, Jr., Judge of Probate.

By: Ann Revalier  
\_\_\_\_\_  
Chief Clerk

STATE OF ALABAMA;	I	
Petitioner,	I	
vs.	I	IN THE PROBATE COURT OF
A. Y. CAMPBELL, JR., ETAL	I	
CONDEMNNEES	I	BALDWIN COUNTY, ALABAMA
	I	CASE NO: <u>5203</u>
	I	
	I	
	I	

COMMISSIONS:

TO: JIM STAPLETON  
ELZIE HANKINS, and  
PAUL CHILDRESS

KNOW YE, that having full faith and confidence in your integrity and competency, you have been by order and decree of the Probate Court of Baldwin County, Alabama, designated and appointed as Commissioners in the above styled cause, with all of the power, authority and duties vested in or which may devolve on you as such Commissioners under and by virtue of the provisions of Chapter I of Title 19 of the Code of Alabama of 1940, as amended.

You will be sworn as jurors and you or a majority of you shall assess the damages and compensation to which the owners and interested parties are entitled by virtue of and on account of the condemning of the right of way or easement over the tracts of land described in the application for condemnation filed in this cause, all for the uses and purposes of a public road or highway in and for the State of Alabama. A description of the lands and the names of the owners and the easement sought are specifically set out in the application for condemnation filed in this cause.

You may view the lands to be subjected and you must receive all legal evidence offered by any party touching the amount of damage or compensation the owner of said lands and interested parties will sustain and are entitled to receive. Any person interested in the proceedings may be present in person or by attorney at any of these proceedings which you may have.

You must, within twenty (20) days from the day of your appointment, which is this date, make a report in writing to the Court, stating the amount of damage and compensation ascertained

and assessed by you for the owners and parties interested in the tracts of land, and file a certificate along with your award that none of you have been consulted, advised with or approached by any person with reference to the value of the lands or the proceedings to condemn the same prior to the assessment of damages, and that you knew nothing of the same prior to your appointment.


Given under my hand and seal of office this 20th. day of May, 1963.


  
~~XXXXXXXXXX~~ Judge of Probate.  
L.D. OWEN, JR.

STATE OF ALABAMA     )  
BALDWIN COUNTY     )


We, and each of us, do solemnly swear that we will well and truly try the cause now pending and submit it to our decision, said case being styled State of Alabama vs. A. V. CAMPBELL, JR., ETAL et al., and Baldwin County, a political subdivision of the State of Alabama, and that we are not directly, nor indirectly, interested in the issues to be tried, and that we are not biased or prejudiced against either of said parties, and that we will render such compensation to the respondents as to us shall seem just and proper in the premises, so help us God.







Sworn to and subscribed before me  
this 3 day of June, 1963.

  
~~XXXXXXXXXX~~ Judge of Probate.  
W. R. STUART

STATE OF ALABAMA,

Petitioner,

vs.

IN THE PROBATE COURT OF

BALDWIN COUNTY, ALABAMA

CASE NO: 5203

REPORT OF COMMISSIONERS:

TO THE HONORABLE W. R. STUART, JUDGE OF PROBATE, BALDWIN COUNTY, ALABAMA:

Come the undersigned, Jim Stapleton, Elzie Hankins,

Paul Childress

the Commissioners duly appointed to assess the damages to Parcels

Numbers Tract #24

of Project No. I-<sup>10</sup>~~65~~-1(28), to which the owner and other parties interested in the parcels of land set forth and described in the original application for condemnation of lands filed in this cause, are entitled for the condemnation of such lands, and having been duly sworn as jurors are sworn, and having viewed the lands described in said application for condemnation, and having set a time and place for the hearing of the evidence to be offered by any party touching the amount of damages the owners of the lands and other parties interested therein will sustain and the amount of compensation they are entitled to receive, and having received all legal evidence offered, do hereby state that the amount of damages and compensation has been ascertained and assessed by the undersigned, according to law and that the said owners of said Parcels of land and other parties interested therein are entitled to receive as damages and compensation for the condemnation of their property, the following amount:

Project No. <sup>I-10-1(11)</sup> <del>I-65-1(28)</del> , <sup>Tract</sup> <del>Parcel</del> No. <u>24</u>	\$ <u>30800.00</u>
Project No. I-65-1(28), Parcel No. _____	\$ _____
Project No. I-65-1(28), Parcel No. _____	\$ _____
Project No. I-65-1(28), Parcel No. _____	\$ _____
Project No. I-65-1(28), Parcel No. _____	\$ _____
Project No. I-65-1(28), Parcel No. _____	\$ _____
Project No. I-65-1(28), Parcel No. _____	\$ _____
Project No. I-65-1(28), Parcel No. _____	\$ _____

C. E. Hambro  
Commissioner.

Paul Childress Jr.  
Commissioner.

James D. Stapleton  
Commissioner.

this <sup>3</sup>~~20th~~ day of June, 196<sup>64</sup>~~63~~

*L. D. Owen, Jr.*  
~~XX~~  
 L. D. Owen, Jr., Judge of Probate

STATE OF ALABAMA,	X	
	X	IN THE PROBATE COURT OF
Condemnor,	X	
	X	BALDWIN COUNTY, ALABAMA
Vs.	X	
A. V. CAMPBELL, JR.,	X	CASE NO. 5203
Tract 19 A, et al,	X	
	X	
Condemnees.	X	

NOTICE OF APPEAL

Comes now Phyllis S. Nesbit, Attorney for A. V. Campbell, Jr., Condemnee in the above entitled cause, and prays for and takes an appeal to the Circuit Court of Baldwin County, Alabama, from the order of condemnation entered in said cause on the 23<sup>rd</sup> day of July, 1964.

WILTERS, BRANTLEY & NESBIT

BY:

Phyllis S. Nesbit  
Phyllis S. Nesbit, Attorney for  
A. V. Campbell, Jr.

STATE OF ALABAMA, BALDWIN COUNTY  
Filed 8-20-64 M  
Recorded L. D. Owen Jr. book \_\_\_\_\_ page \_\_\_\_\_  
Judge of Probate ac

STATE OF ALABAMA,	Y	
Appellant,	Y	
Vs.	Y	IN THE PROBATE COURT OF
A. V. CAMPBELL, JR. and TRACT	Y	BALDWIN COUNTY, ALABAMA
NUMBER 19 A; et al,		
Appellees.	Y	CASE NO. 5203
	Y	

NOTICE OF APPEARANCE

Comes now Wilters, Brantley and Nesbit and files their Notice of Appearance in the above styled cause. Said appearance being filed with leave to file proper pleading at a later date.

WILTERS, BRANTLEY & NESBIT

BY: *Wilters, Brantley & Nesbit*  
Attorneys for A. V. Campbell, Jr.

STATE OF ALABAMA, BALDWIN COUNTY  
Filed 8-20-64 M  
Recorded *L. D. Owen, Jr.* book \_\_\_\_\_ page \_\_\_\_\_  
Judge of Probate *ac*

STATE OF ALABAMA,

Petitioner,

vs.

A. V. CAMPBELL, JR., ET AL.,

Respondents.

I

I

I

I

I

I

I

I

I

IN THE PROBATE COURT OF

BALDWIN COUNTY, ALABAMA

CASE NO: 5203

TO ANY SHERIFF OF THE STATE OF ALABAMA, GREETINGS:

YOU ARE HEREBY COMMANDED to serve the following  
notice upon THE EQUITABLE LIFE ASSURANCE SOCIETY OF THE UNITED STATES  
NEW YORK CITY, NEW YORK

You will take notice that on the 28th day of  
April, 19 64, an application or petition was filed in  
this court by the State of Alabama, a copy of which petition is a  
attached hereto, setting forth its desire to condemn for certain  
purposes therein stated, certain lands belonging to  
WOLVERINE TIMBER CORPORATION, as to Tract 27-Rev., et al.,

a description of said lands being specifically set forth in said  
application or petition filed in this court and said application or  
petition prays that this Court will make and enter an order appoint-  
ing a day for hearing of said application and for such other and  
further orders and procedures as may be necessary. You will take  
further notice that the Court has appointed the 14th day of  
May, 19 64, at 10:00 A.M. o'clock, to hear said  
application or petition, at which time you may appear and contest the  
same if you so desire to do.

WITNESS my hand this 28th day of April,  
19 64.

L. D. Owen, Jr.  
L. D. Owen, Jr., Judge of Probate



STATE OF ALABAMA,

Petitioner,

vs.

A. V. CAMPBELL, JR., ET AL.,

Respondents.

I

I

I

I

I

I

I

I

I

IN THE PROBATE COURT OF

BALDWIN COUNTY, ALABAMA

CASE NO: 5203

TO ANY SHERIFF OF THE STATE OF ALABAMA, GREETINGS:

YOU ARE HEREBY COMMANDED to serve the following  
notice upon THE EQUITABLE LIFE ASSURANCE SOCIETY OF THE UNITED STATES  
NEW YORK CITY, NEW YORK

You will take notice that on the 28th day of  
April, 19 64, an application or petition was filed in  
this court by the State of Alabama, a copy of which petition is a  
attached hereto, setting forth its desire to condemn for certain  
purposes therein stated, certain lands belonging to WOLVERINE TIMBER CORPORATION, as to Tract 27-Rev., et al.,

a description of said lands being specifically set forth in said  
application or petition filed in this court and said application or  
petition prays that this Court will make and enter an order appoint-  
ing a day for hearing of said application and for such other and  
further orders and procedures as may be necessary. You will take  
further notice that the Court has appointed the 14th day of  
May, 19 64, at 10:00 A.M. o'clock, to hear said  
application or petition, at which time you may appear and contest the  
same if you so desire to do.

WITNESS my hand this 28th day of April,  
19 64.

  
\_\_\_\_\_  
W. R. Stuart, Jr.

W. R. Stuart, Judge of Probate

STATE OF ALABAMA,	)	
Appellant,	)	
vs.	)	IN THE PROBATE COURT OF
A. V. CAMPBELL and TRACT NUMBER	)	
19; W. M. CAMPBELL, KANSAS CITY	)	
LIFE INSURANCE COMPANY, A	)	
corporation, J. B. CAMPBELL,	)	BALDWIN COUNTY, ALABAMA
MOTOROYAL OIL COMPANY, a	)	
corporation, and TRACT NUMBER	)	
23; HUGH R. GLASS, CENTRAL	)	
BALDWIN BANK OF ROBERTSDALE, a	)	
corporation, and TRACT NUMBER	)	CASE NUMBER 5203.
34, Parcels 1 and 2; and H. S.	)	
SKIPPER, GEORGE H. SKIPPER and	)	
TRACT NUMBER 24-Rev.;	)	
Appellees.	)	

NOTICE OF APPEARANCE

Comes now Wilters, Brantley and Nesbit and files their Notice of Appearance in the above styled cause. Said appearance being filed with leave to file proper pleading at a later date.

WILTERS, BRANTLEY & NESBIT

BY: *Amplis D. Nesbit*  
Attorneys for A. V. Campbell

STATE OF ALABAMA, BALDWIN COUNTY  
Filed 8-13-64 M  
Recorded *L. D. Owen Jr.* book \_\_\_\_\_ page \_\_\_\_\_  
Judge of Probate *ac*

STATE OF ALABAMA,	X	
Condemnor,	X	
Vs.	X	IN THE PROBATE COURT OF
A. V. CAMPBELL, SR.,	X	BALDWIN COUNTY, ALABAMA
Tract 19, et al,	X	
Condemnees.	X	CASE NO. 5203

NOTICE OF APPEAL

Comes now Phyllis S. Nesbit, Attorney for A. V. Campbell, Sr., Condemnee in the above entitled cause, and prays for and takes an appeal to the Circuit Court of Baldwin County, Alabama, from the order of condemnation entered in said cause on the 23<sup>rd</sup> day of July, 1964.

WILTERS, BRANTLEY & NESBIT

BY: Phyllis S. Nesbit  
Phyllis S. Nesbit, Attorney for  
A. V. Campbell, Sr.

*Appeal is withdrawn  
Wilton Brantley & Nesbit  
for Phyllis S. Nesbit  
Attorney for Condemnees*

STATE OF ALABAMA, BALDWIN COUNTY  
Filed 8-20-64 M  
Recorded L. D. Owen, Jr. book \_\_\_\_\_ page \_\_\_\_\_  
Judge of Probate *vac*

STATE OF ALABAMA,

Petitioner,

vs.

A. V. CAMPBELL, JR., ET AL.,

I

I

I

I

I

I

I

I

I

IN THE PROBATE COURT OF  
BALDWIN COUNTY, ALABAMA

CASE NO. 5203

ORDER OF PROBATE JUDGE GRANTING APPLICATION FOR  
CONDEMNATION AND APPOINTING COMMISSIONER:

This cause having heretofore been set for hearing on the  
14th day of May, 1964, 1965, at 10:00A.M. o'clock, as set  
forth in the application of the State of Alabama to condemn the right  
of way or easement on PARCELS Tracts Number 19 and 19-A  
Project I-10-1(11), as specified in said application for condemnation  
over the lands therein described for the uses and purposes of a  
public road or highway for the State of Alabama, and it appearing to  
the Court that notice of the filing of said application for condem-  
nation and of the day set for the hearing of the same has been given  
to the owners and interested parties by service of a notice upon them  
for more than ten (10) days prior to this date.

WHEREUPON, after examination of said application and after  
hearing the evidence in support thereof, the Court is of the opinion  
that the allegations contained in said application are true and that  
it is necessary to condemn the easement or right of way over the  
lands as described in said application, all for the uses and purposes  
of a public road or highway in and for the State of Alabama, and no  
cause having been shown why such application should not be granted;


IT IS THEREFORE, ORDERED, ADJUDGED and DECREED by the  
Court that the prayer of said application for condemnation be granted  
and that the easement or right of way over the lands described in  
said application is hereby condemned for the uses and purposes of a  
public road or highway in Baldwin County, Alabama

It is FURTHER ORDERED by the Court that FRED GRIFFIN  
WINTON WISE and HORACE DRIVER,  
who are resident citizens of Baldwin County, Alabama, possessing the  
qualifications of jurors and who are disinterested in these

proceedings (each of these facts being ascertained by the Court) be and they are hereby appointed Commissioners to view said property and hear any evidence offered by interested parties and report to the Court within Twenty (20) days after their appointment, the amount of damages and compensation to which the owners and interested parties are entitled to receive for the condemnation of said right of way.

It is FURTHER ORDERED by this Court that a notice of their appointment be at once issued to said Commissioners, and that the Sheriff of said County serve notice of said appointment upon each of the Commissioners as required by law.

Done this 20th day of May, 1964, 1963:

  
\_\_\_\_\_  
L.D. Owen, Jr., Probate Judge.

By: \_\_\_\_\_

STATE OF ALABAMA

#5203

BALDWIN COUNTY

TO ANY SHERIFF OF THE STATE OF ALABAMA:

You are hereby commanded to serve the foregoing Notice of Appeal upon CENTRAL BALDWIN BANK OF ROBERTSDALE, and make due return to this Court of such service.

DONE this 24th day of July, 1964.

*L. D. Owen, Jr.*

L. D. Owen, Jr., Probate Judge.

Received 28 day of July 1964  
and on 3 day of Aug 1964  
I served a copy of the within Notice of Appeal  
on Central Baldwin Bank

By service on H. H. Wilkins

TAYLOR WILKINS, Sheriff  
*H. H. Wilkins*  
*R. Owen*

Sheriff claims 50 miles at  
Ten Cents per mile Total \$ 5.00  
TAYLOR WILKINS, Sheriff  
BY CC  
DEPUTY SHERIFF

#5203

STATE OF ALABAMA

BALDWIN COUNTY

TO ANY SHERIFF OF THE STATE OF ALABAMA:

You are hereby commanded to serve the foregoing Notice of Appeal upon CECIL G. CHASON, Attorney of Record for HUGH R. GLASS, and make due return to this Court of such service.

DONE this 24th day of July, 1964.

*L. D. Owen, Jr.*

L. D. Owen, Jr., Probate Judge.

Received 28 day of July 1964  
and on 3 day of July 1964

I served a copy of the within Notice of Appeal  
on Cecil G. Chason

By service on \_\_\_\_\_

TAYLOR WILKINS, Sheriff

*Taylor Wilkins*  
*50107*

Sheriff claiming 72 miles to  
Ten Cents per mile Total \$ 7.20  
TAYLOR WILKINS, Sheriff

BY CC  
DEPUTY SHERIFF

STATE OF ALABAMA

# 5203

BALDWIN COUNTY

TO ANY SHERIFF OF THE STATE OF ALABAMA:

You are hereby commanded to serve the foregoing Notice of Appeal upon W. M. CAMPBELL, and make due return to this Court of such Service.

DONE this 24th day of July, 1964.

*L. D. Owen, Jr.*

L. D. Owen, Jr., Probate Judge.

Received 28 day of July 1964  
and on 8 day of August 1964  
I served a copy of the within Notice of Appeal  
on W. M. Campbell

By service on \_\_\_\_\_

TAYLOR WILKINS, Sheriff

*Charles E. Jones*

*R. W. Allen*

Sheriff claims 50 miles at

Ten Cents per mile Total \$ 5.00

TAYLOR WILKINS, Sheriff

BY CC  
DEPUTY SHERIFF



STATE OF ALABAMA

# 5203

BALDWIN COUNTY

TO ANY SHERIFF OF THE STATE OF ALABAMA:

You are hereby commanded to serve the foregoing Notice of Appeal upon J. B. CAMPBELL, and make due return to this Court of such service.

DONE this 24th day of July, 1964.

*L. D. Owen, Jr.*

L. D. Owen, Jr., Probate Judge.

Received 28 day of July 1964  
and on 3 day of Aug 1964  
I served a copy of the within Notice of Appeal  
on J. B. Campbell  
By service on \_\_\_\_\_

TAYLOR WILKINS, Sheriff

By *Charles H. Rose*  
*Rosentree*

Sheriff claims 56 miles at

Ten Cents per mile Total \$ 5.60

TAYLOR WILKINS, Sheriff

BY CC  
DEPUTY SHERIFF

STATE OF ALABAMA

# 5203

BALDWIN COUNTY

TO ANY SHERIFF OF THE STATE OF ALABAMA:

You are hereby commanded to serve the foregoing Notice of Appeal upon A. V. CAMPBELL, and make due return to this Court of such Service.

DONE this 24th day of July, 1964.

*L. D. Owen, Jr.*

L. D. Owen, Jr., Probate Judge.

Received 28 day of July 1964  
and on 3 day of Aug 1964  
I served a copy of the within Notice of App  
on A. V. Campbell  
By service on \_\_\_\_\_

TAYLOR WILKINS, Sheriff

By *Charles C. Rose*

Sheriff claims 56 miles at

Ten Cents per mile Total \$ 5.60

TAYLOR WILKINS, Sheriff

BY C. C.  
DEPUTY SHERIFF

# 5203

STATE OF ALABAMA

BALDWIN COUNTY

TO ANY SHERIFF OF THE STATE OF ALABAMA:

You are hereby commanded to serve the foregoing Notice of Appeal upon WILSON HAYES, as Attorney of Record for MOTOROYAL OIL COMPANY, and make due return to this Court of such service.

DONE this 24th day of July, 1964.

*L. D. Owen, Jr.*

L. D. Owen, Jr., Probate Judge.

Received 28 day of July 1964  
and on 28 day of July, 1964  
I served a copy of the within Notice of App.  
on Wilson Hayes

By service on \_\_\_\_\_

TAYLOR WILKINS, Sheriff

By W. A. Talbot S.

*W. A. Talbot*

5203

NOTICE TO SHERIFF:

STATE OF ALABAMA    }  
BALDWIN COUNTY        }

STATE OF ALABAMA, BALDWIN COUNTY  
Filed 5-20-64  
Recorded L.D. Owen Jr. book \_\_\_\_\_ page \_\_\_\_\_  
Judge of Probate as

You are hereby COMMANDED to notify: \_\_\_\_\_

FRED GRIFFIN, WINTON WISE & HORACE DRIVER

that in a proceeding in this Court styled State of Alabama vs.

A. V. CAMPBELL, JR. TRACT # 19 A, et al  
and Baldwin County, a political subdivision of the State of Alabama,  
in which the State of Alabama sought to condemn a certain right of  
way or easement over certain lands in this County for the purposes  
of a public highway or road as stated in the application for con-  
demnation in this cause, this Court rendered a decree condemning the  
right of way or easement over the lands therein sought, and appoint-  
ed them to view said property sought to be condemned, hear evidence  
and assess such damages and compensation as the owners and interest-  
ed parties are entitled to recover for the taking of the same for  
said public uses and purposes.

You are hereby commanded to serve a copy of the commission  
hereto attached upon each of said commissioners within five (5) days  
from the receipt hereof, and make return as to how you have execut-  
ed this mandate.

Done this 20th. day of May, 1964.

L.D. Owen Jr.  
~~W. P. Stewart~~ Judge of Probate.  
L.D. OWEN, JR.

By: Ann Chevalier  
chief clerk

Received 21 day of May 1904  
and on 21<sup>st</sup> day of May 1904  
I served a copy of the within Notice  
on Paul Driffler  
Wilmington, Del.  
By ~~service on~~ Werner Wixner

TAYLOR WILKINS, Sheriff  
By Leclerk D. S.

Sheriff claims 120 miles at  
Ten Cents per mile Total \$ 12.00

TAYLOR WILKINS, Sheriff  
BY Leclerk  
DEPUTY SHERIFF

5203

NOTICE TO SHERIFF: STATE OF ALABAMA, BALDWIN COUNTY

STATE OF ALABAMA )  
BALDWIN COUNTY )

Filed 5-20-64 M  
Recorded \_\_\_\_\_ book \_\_\_\_\_ page \_\_\_\_\_  
L.D. Owen, Jr.  
Judge of Probate

You are hereby COMMANDED to notify: \_\_\_\_\_

- FRED GRIFFIN
- WINTON WISE
- HORACE DRIVER

that in a proceeding in this Court styled State of Alabama vs. A.V. CAMPBELL, TRACT # 19, et al and Baldwin County, a political subdivision of the State of Alabama, in which the State of Alabama sought to condemn a certain right of way or easement over certain lands in this County for the purposes of a public highway or road as stated in the application for condemnation in this cause, this Court rendered a decree condemning the right of way or easement over the lands therein sought, and appointed them to view said property sought to be condemned, hear evidence and assess such damages and compensation as the owners and interested parties are entitled to recover for the taking of the same for said public uses and purposes.

You are hereby commanded to serve a copy of the commission hereto attached upon each of said commissioners within five (5) days from the receipt hereof, and make return as to how you have executed this mandate.

Done this 20th day of May, 1964.

L.D. Owen Jr  
~~XXXXXXXXXX~~, Judge of Probate.  
L.D. OWEN, JR.

By: Ann Chevalier  
Chief Clerk

Received 21 day of May 1944  
and on 21st day of May 1944

I served a copy of the within Notice  
on Frank Driggs  
Substantive  
By James Dunn

TAYLOR WILKINS, Sheriff

By Leahy D. S.

Sheriff claims 120 miles at

Ten Cents per mile Total \$ 12.00

TAYLOR WILKINS, Sheriff

BY Leahy  
DEPUTY SHERIFF

40  
12.00  
240

STATE OF ALABAMA,

Petitioner,

vs.

A. V. CAMPBELL, JR., ET AL.,

Respondents.

I

I

I

I

I

I

I

I

I

IN THE PROBATE COURT OF

BALDWIN COUNTY, ALABAMA

CASE NO: 5203

TO ANY SHERIFF OF THE STATE OF ALABAMA, GREETINGS:

YOU ARE HEREBY COMMANDED to serve the following  
notice upon KANSAS CITY LIFE INSURANCE COMPANY, a corporation  
KANSAS CITY, MISSOURI

You will take notice that on the 28th day of  
April, 19 64, an application or petition was filed in  
this court by the State of Alabama, a copy of which petition is a  
attached hereto, setting forth its desire to condemn for certain  
purposes therein stated, certain lands belonging to W. M. CAMPBELL, as to Tract No. 23, et al.,

a description of said lands being specifically set forth in said  
application or petition filed in this court and said application or  
petition prays that this Court will make and enter an order appoint-  
ing a day for hearing of said application and for such other and  
further orders and procedures as may be necessary. You will take  
further notice that the Court has appointed the 14th day of  
May, 1964, at 10:00 A.M. o'clock, to hear said  
application or petition, at which time you may appear and contest the  
same if you so desire to do.

WITNESS my hand this 28th day of April,  
19 64.

071

L. D. Owen, Jr.  
L. D. Owen, Jr., Judge of Probate



STATE OF ALABAMA

BALDWIN COUNTY

#5203

TO ANY SHERIFF OF THE STATE OF ALABAMA:

You are hereby commanded to serve the foregoing Notice of Appeal upon H. S. SKIPPER, and make due return to this Court of such service.

DONE this 24th day of July, 1964.

*L. D. Owen, Jr.*

L. D. Owen, Jr., Probate Judge.

Received 28 day of July 1964  
and on 3 day of Aug 1964  
I served a copy of the within Notice of Appeal  
on H. S. Skipper  
By service on \_\_\_\_\_

TAYLOR WILKINS, Sheriff

*Robert Wilkins* D.S.

*Robert Wilkins*

Sheriff claims 56 miles at  
Ten Cents per mile Total \$ 5.60

TAYLOR WILKINS, Sheriff

BY *CC* DEPUTY SHERIFF

STATE OF ALABAMA

# 5203

BALDWIN COUNTY

TO ANY SHERIFF OF THE STATE OF ALABAMA:

You are hereby commanded to serve the foregoing Notice of Appeal upon GEORGE H. SKIPPER, and make due return to this Court of such service.

DONE this 24th day of July, 1964.

*L. D. Owen, Jr.*

L. D. Owen, Jr., Probate Judge.

Received 28 day of July 19 64  
and on 3 day of Aug 19 64

I served a copy of the within Notice of Appeal  
on George H. Skipper

By service on \_\_\_\_\_

TAYLOR WILKINS, Sheriff

By *Richard D. ...*

*Rosenthal*

Sheriff claims 56 miles at

Ten Cents per mile Total \$ 5.60

TAYLOR WILKINS, Sheriff

BY C. C.

DEPUTY SHERIFF

HARRY J. WILTERS, JR.  
TOLBERT M. BRANTLEY  
PHYLLIS S. NESBIT

LAW OFFICES OF  
WILTERS, BRANTLEY & NESBIT

P. O. BOX 555  
ROBERTSDALE, ALABAMA

P. O. BOX 327  
BAY MINETTE, ALABAMA

PHONES  
ROBERTSDALE WI 7-4682  
BAY MINETTE 937-6721

August 11, 1964

L. D. Owen, Jr.  
Judge of Probate  
Baldwin County, Alabama


Dear Judge Owen:

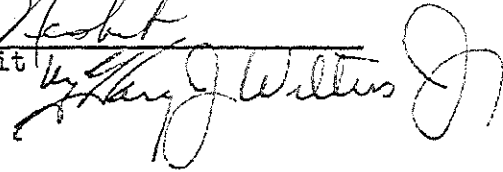
Enclosed you will find our Notice of Appearance in the case of State of Alabama vs. A. V. Campbell and Tract Number 19; W. M. Campbell, Kansas City Life Insurance Company, A Corporation, J. B. Campbell, Motoroyal Oil Company, a corporation, and Tract Number 23; Hugh R. Glass, Central Baldwin Bank of Robertsdale, a corporation, and Tract Number 34, Parcels 1 and 2; and H. S. Skipper, George H. Skipper and Tract Number 24-Rev, filed in your court, case number 5203.

Sincerely yours,

WILTERS, BRANTLEY & NESBIT

BY:

  
(Mrs.) Phyllis S. Nesbit  
Attorney at Law  
Robertsdale, Alabama



PSN/jb

KANSAS CITY LIFE INSURANCE COMPANY

KANSAS CITY, MISSOURI

OFFICE OF  
ASSOCIATE GENERAL COUNSEL

May 11, 1964

Clerk of Probate Court  
Baldwin County, Alabama  
Bay Minette, Alabama

Re: Our Loan No. 69815 - Campbell

Cause No. 5203, Probate Court  
of Baldwin County, Alabama

Dear Sir:

Enclosed herewith is Separate Answer of Defendant  
Kansas City Life Insurance Company, which you will please file.  
A copy has been furnished to Telfair J. Mashburn, Assistant  
Attorney General for the State of Alabama.

Very truly yours,



Gerald B. Rowan,  
Associate General Counsel

GBR:AH  
enclosure

cc: Telfair J. Mashburn,  
Assistant Attorney General

STATE OF ALABAMA,

Appellant,

Vs.

A. V. CAMPBELL, JR. and TRACT  
NUMBER 19 A; et al,

Appellees.

IN THE PROBATE COURT OF

BALDWIN COUNTY, ALABAMA

CASE NO. 5203

NOTICE OF APPEARANCE

Comes now Wilters, Brantley and Nesbit and files their  
Notice of Appearance in the above styled cause. Said appear-  
ance being filed with leave to file proper pleading at a later  
date.

WILTERS, BRANTLEY & NESBIT

BY:

Thyler S. Nesbit  
Attorneys for A. V. Campbell, Jr.

STATE OF ALABAMA, BALDWIN COUNTY

Filed 8-20-64

Recorded \_\_\_\_\_ book \_\_\_\_\_ page \_\_\_\_\_

L. D. Owen, Jr.  
Judge of Probate

STATE OF ALABAMA,	I	
	I	IN THE PROBATE COURT OF
Condemnor,	I	BALDWIN COUNTY, ALABAMA
	I	
Vs.	I	
	I	CASE NO. 5203
A. V. CAMPBELL, JR.,	I	
Tract 19 A, et al,	I	
	I	
Condemnees.	I	

NOTICE OF APPEAL

Comes now Phyllis S. Nesbit, Attorney for A. V. Campbell, Jr., Condemnee in the above entitled cause, and prays for and takes an appeal to the Circuit Court of Baldwin County, Alabama, from the order of condemnation entered in said cause on the 23<sup>rd</sup> day of July, 1964.

WILTERS, BRANTLEY & NESBIT

BY: Phyllis S. Nesbit  
Phyllis S. Nesbit, Attorney for  
A. V. Campbell, Jr.

STATE OF ALABAMA, BALDWIN COUNTY  
Filed 8-20-64  
Recorded \_\_\_\_\_ book \_\_\_\_\_ page \_\_\_\_\_  
L. D. Owen, Jr.  
Judge of Probate  
ac

STATE OF ALABAMA,

Condemnor,

Vs.

A. V. CAMPBELL, SR.,  
Tract 19, et al,

Condemnees.

X

X

X

X

X

X

IN THE PROBATE COURT OF

BALDWIN COUNTY, ALABAMA

CASE NO. 5203

NOTICE OF APPEAL

Comes now Phyllis S. Nesbit, Attorney for A. V. Campbell, Sr., Condemnee in the above entitled cause, and prays for and takes an appeal to the Circuit Court of Baldwin County, Alabama, from the order of condemnation entered in said cause on the 23<sup>rd</sup> day of July, 1964.

WILTERS, BRANTLEY & NESBIT

BY:

Phyllis S. Nesbit  
Phyllis S. Nesbit, Attorney for  
A. V. Campbell, Sr.

STATE OF ALABAMA, BALDWIN COUNTY

Filed 8-20-64 M

Recorded L. D. Owen, Jr. book        page       

Judge of Probate ac

No. 5203 In the Matter of State of Ala. vs. A. V. Campbell, et al

Administrator, Executor or Guardian. Residence. \_\_\_\_\_

Attorneys Telfair Mackburn Docket \_\_\_\_\_ Page \_\_\_\_\_ Fee Book \_\_\_\_\_ Page \_\_\_\_\_

DATE	FEES OF PROBATE JUDGE	AMOUNT	DATE	FEES OF PROBATE JUDGE	AMOUNT
4-28-64	Will—Order on Presentation, \$1.00 <i>Copy of Petition for Probate, 25c</i> Recording Petition, per 100 words, 15c Issuing Citation, ent'g Sheriff's Returns, 50c App'ting and Notifying Guard. ad Litem, 50c Issuing Subpoenas for Witnesses, 50c Affidavit of Witnesses, 25c Examining Will and order Probating, \$2.00 Issuing Commission to take Deposition, 50c Filing Interrogatories, 10c Copy of same, per 100 words, 15c Recording Will, per 100 words, 15c Recording Testimony, per 100 words, 15c Certificate, without seal, 25c Certificate, with seal, 50c Presiding at Trial C't'd Will, per day, \$2.50	16 00 10 50 7 00 4 50 3 00 1 00 50 2 00 7 00 3 50 7 00		BROUGHT FORWARD, Affidavit to Report, 25c Recording, per 100 words, 15c Appointing Com'r to Divide, and Writ, \$2.00 Approving Division and Order thereon, \$1.00 App'ting and Notifying Guard. ad Litem, 50c	72 00
7-24-64	Notice of Appeal & Appeal Lump Sum Affidavit in Petition, 25c Recording Petition, per 100 words, 15c Recording Rel. right to Admin'r, 100 words, 15c Filing Letters of Administration, 50c Issuing and Recording same, 50c Granting Let. of Gu'd'nship, each minor, 75c Issuing, Filing and Recording same, 50c Taking, App., Filing, Rec. Adm. Bonds, \$1.00 Taking, App. Filing, Guard. Bond, \$1.00 Affidavit of Justification, 25c Granting Order of Appraisement, 50c Issuing Order of Appraisement, 25c Recording same, per 100 words, 15c Order Removing Executor, Adm. Guard. \$2.00 Order Appointing General Guardian, \$1.00 Order Appointing General Admin's'r, \$1.00 Order Appointing Adm'r ad Litem, \$1.00 Recording Decree	2 00 7 00 3 50 7 00		PARTIAL SETTLEMENT—Affidavit in Acc't, 25c Examining, Stating Acc't and Ap. Hear., \$1.00 Order to Publish Notice of Sale, 50c App'ting and Notifying Guard. ad Litem, 50c Examining Vouchers, 10c Administering Affidavits, 25c Making Decree and Order to Record, \$1.50 Recording same, per 100 words, 15c Filing Claims and giving Receipt, 15c	
8-13-64	HOMESTEAD—Rec. Pet'n for Com., 100 words, 15c Record, Order for App., per 100 words, 15c Recording Order for Com., per 100 words, 15c Notice to Commissioners, 50c Recording Report of Com., per 100 words, 15c Record, Order Setting Apart, 100 words, 15c  INVENTORY—Order to Approve and Record, 50c Affidavit to same, 25c Recording same, per 100 words, 15c  SUPPLEMENT INVENTORY—Order App., Rec., 50c Affidavit to same, 25c Recording same, per 100 words, 15c Recording Decree, per 100 words, 15c  APPRAISEMENT—Order Approving, Rec., 50c Affidavit to same, 25c Recording same, per 100 words, 15c  SUPPLEMENT APPRAISEMENT—Grant, Order, 50c Issuing Order of Appraisement, 25c Recording Warrant, per 100 words, 15c Order to Approve Appraisement, 50c Affidavit to same, 25c Recording same, per 100 words, 15c Recording Decree, per 100 words, 15c  SALE OF PERISHABLE PROPERTY—Petition, 25c Recording same, per 100 words, 15c Granting Order of Sale, 50c Issuing Order of Sale, 25c App'ting and Notifying Guard. ad Litem, 50c Recording, per 100 words, 15c  SALE OF PERSONAL PROPERTY—Petition, 25c Recording same, per 100 words, 15c Granting Order of Sale, 50c Issuing Order of Sale, 25c Order to Publish Notice of Sale, 50c	2 00 7 00 3 50 7 00		INSOLVENCY—Affidavit in Report, 25c Affidavit to Statements, 25c Recording Rep't and Statem't, 100 words, 15c Order Appointing Day of Hearing, 25c Order to Publish Notice of same, 25c Order for Citations, 25c Iss'g Notice to Creditor Day of Hearing, 50c Order Sustaining Report, 25c Order for Settlement, 25c Order to Publish Day of Settlement, 25c Issuing Notice of Day of Settlement, 25c Affidavit to Amount of Claims, 25c App'ting and Notifying Guard. ad Litem 50c Taylor, Wiggins, Skelton SALE OF REAL ESTATE—Affidavit in Petition, 25c Recording Petition, per 100 words, 15c Order App'tg Day of Hear. and Notice, \$1.00 Order to Publish Notice of same, 50c Issuing Citation, ent'g Sheriff's Return, 50c App'ting and Notifying Guard. ad Litem, 50c Issuing Commission to take Deposition, 50c Filing Interrogatories, 10c Copy of Interrogatories, per 100 words, 15c App't'g Com. to Divide and Issue Writ, \$2.00 Affidavit to Report of Same, 25c Order Approving Division and Report, \$1.00 Recording same, per 100 words, 15c Hearing Applic'n for Dower, Iss'g Writ, \$4.00 Exam'g Testim'y and Grant Ord'r to Sell, \$2.00 Recording Depositions, per 100 words, 15c Record. Reliq'm't of Dower, 100 words, 15c Recording Report, per 100 words, 15c Rec. Paym't Purchase Money, 100 words, 15c Making Order on Report of Sale of Land, 75c Hear Ap'n to Compel Conveyance, etc., \$2.00  FINAL SETTLEMENT—Affidavit in Account, 25c Affidavit to Statement of Heirs, 25c Exam'g, Stating and Recording Acc't, \$1.00 Order to Publish Notice of same, 50c App'ting and Notifying Guard. ad Litem, 50c Examining Vouchers, 10c Administering Affidavits, 25c Recording same, per 100 words, 15c Decree in Final Settlement, 50c  SPECIAL PROCEEDINGS—Proceedings for Declaration of Unsound Mind and App. Guard. ad Litem, \$5.00 Recording Decree Relieving Minors, etc., \$1.00 Proceed to Perpetuate Testimony, per 100 words, 20c Other Services Relating Thereto, 75c Record. Pro'dings Bind'g Out Appren., \$1.00 For Recording Certificate of Judgment or Decree	31 50 77 20 21 00 46 40 45 20
	CARRIED FORWARD	70 00		Baldwin James Misc. Filing	18 95
		70 00		TOTAL PROBATE JUDGE'S FEES.	310 25



The State of Alabama,

COUNTY

PROBATE COURT

IN THE MATTER OF

**PROBATE FEE BILL**

RECEIVED OF

Dollars

in Payment of the above, this.....day of

19-

**Judge of Probate,**

(Box 591-2) MARSHALL & BRUCE-NASHVILLE

DATE	FEEES OF SHERIFF	AMOUNT	DATE	FEEES OF WITNESSES	AMOUNT
	Serving and Returning Citations, @ \$1 50				
	Serving Witness, @ 65				
	Collecting Execution for Cost, 1 50				
	Serving Application to Perpetuate Testimony, 1 00				
	Impaneling Jury, 75				
	Serving Notices, @ 1 50				
	Summoning Jury Dower, per day, 5 00				
	Serving Writs, @ 1 50				
	Sheriff's Commission.			I have Received the Amount Opposite my Name.	
	FEEES OF PRINTER				
	FEEES OF GUARDIAN AD LITEM				
	FEEES OF COMMISSIONERS				