

Baldwin Co, AL

**Land Book
1905-1908**

1-8

These pages are missing or blank.

LIST OF LANDS IN BALDWIN COUNTY, ALABAMA.

Form 5181-6-71-MSL		TOWNSHIP. <i>3 South - Range 1 East</i>		TOWNSHIP. <i>3 South - Range 1 East</i>					
SUBDIVISION.	SEC.	1905	REMARKS	SUBDIVISION	SEC.	1907	REMARKS		
NE 1/4 of NE 1/4	23	J.M. McMillan	Same	NE 1/4 of NE 1/4	23	J.M. McMillan	Same		
NW 1/4 of NE 1/4				Entire front sec. 26. a. Entire front sec. E of Loggand creek. 26 a.				NW 1/4 of NE 1/4	Entire front sec. E of Loggand creek. 26 a.
SW 1/4 of NE 1/4								SW 1/4 of NE 1/4	
SE 1/4 of NE 1/4								SE 1/4 of NE 1/4	
NE 1/4 of NW 1/4								NE 1/4 of NW 1/4	
NW 1/4 of NW 1/4								NW 1/4 of NW 1/4	
SW 1/4 of NW 1/4								SW 1/4 of NW 1/4	
SE 1/4 of NW 1/4								SE 1/4 of NW 1/4	
NE 1/4 of SW 1/4								NE 1/4 of SW 1/4	
NW 1/4 of SW 1/4								NW 1/4 of SW 1/4	
SW 1/4 of SW 1/4								SW 1/4 of SW 1/4	
SE 1/4 of SW 1/4								SE 1/4 of SW 1/4	
NE 1/4 of SE 1/4								NE 1/4 of SE 1/4	
NW 1/4 of SE 1/4								NW 1/4 of SE 1/4	
SW 1/4 of SE 1/4								SW 1/4 of SE 1/4	
SE 1/4 of SE 1/4								SE 1/4 of SE 1/4	
NE 1/4 of NE 1/4	24	J.M. McMillan	Same	NE 1/4 of NE 1/4	24	J.M. McMillan	Same		
NW 1/4 of NE 1/4				Entire sec. 24 E of Loggand creek. 24 a.				NW 1/4 of NE 1/4	Entire front sec. E of Loggand creek. 24 a.
SW 1/4 of NE 1/4								SW 1/4 of NE 1/4	
SE 1/4 of NE 1/4								SE 1/4 of NE 1/4	
NE 1/4 of NW 1/4								NE 1/4 of NW 1/4	
NW 1/4 of NW 1/4								NW 1/4 of NW 1/4	
SW 1/4 of NW 1/4								SW 1/4 of NW 1/4	
SE 1/4 of NW 1/4								SE 1/4 of NW 1/4	
NE 1/4 of SW 1/4								NE 1/4 of SW 1/4	
NW 1/4 of SW 1/4								NW 1/4 of SW 1/4	
SW 1/4 of SW 1/4								SW 1/4 of SW 1/4	
SE 1/4 of SW 1/4								SE 1/4 of SW 1/4	
NE 1/4 of SE 1/4								NE 1/4 of SE 1/4	
NW 1/4 of SE 1/4								NW 1/4 of SE 1/4	
SW 1/4 of SE 1/4								SW 1/4 of SE 1/4	
SE 1/4 of SE 1/4								SE 1/4 of SE 1/4	
NE 1/4 of NE 1/4	26	J.P. Cameron & Son	Same	NE 1/4 of NE 1/4	26	J.P. Cameron & Son	Same		
NW 1/4 of NE 1/4				Entire sec. 26				NW 1/4 of NE 1/4	Entire sec. 26
SW 1/4 of NE 1/4								SW 1/4 of NE 1/4	
SE 1/4 of NE 1/4								SE 1/4 of NE 1/4	
NE 1/4 of NW 1/4								NE 1/4 of NW 1/4	
NW 1/4 of NW 1/4								NW 1/4 of NW 1/4	
SW 1/4 of NW 1/4								SW 1/4 of NW 1/4	
SE 1/4 of NW 1/4								SE 1/4 of NW 1/4	
NE 1/4 of SW 1/4								NE 1/4 of SW 1/4	
NW 1/4 of SW 1/4								NW 1/4 of SW 1/4	
SW 1/4 of SW 1/4								SW 1/4 of SW 1/4	
SE 1/4 of SW 1/4								SE 1/4 of SW 1/4	
NE 1/4 of SE 1/4								NE 1/4 of SE 1/4	
NW 1/4 of SE 1/4								NW 1/4 of SE 1/4	
SW 1/4 of SE 1/4								SW 1/4 of SE 1/4	
SE 1/4 of SE 1/4								SE 1/4 of SE 1/4	

LIST OF LANDS IN BALDWIN COUNTY, ALABAMA.

TOWNSHIP. N South - Range 1 East		TOWNSHIP. N South - Range 1 East	
SUBDIVISION	SEC.	1905	1908
		REMARKS	REMARKS
NE 1/4 of NE 1/4	40	J. M. McMillan	Sec. 40 J. M. McMillan
NW 1/4 of NE 1/4		Entire Sec. 40	Entire Sec. 40
SW 1/4 of NE 1/4		Sand	
SE 1/4 of NE 1/4		Pat. Dec. 1902	
NE 1/4 of NW 1/4		207 ^{1/2} ac.	
NW 1/4 of NW 1/4			
SW 1/4 of NW 1/4			
SE 1/4 of NW 1/4			
NE 1/4 of SW 1/4			
NW 1/4 of SW 1/4			
SW 1/4 of SW 1/4			
SE 1/4 of SW 1/4			
NE 1/4 of SE 1/4			
NW 1/4 of SE 1/4			
SW 1/4 of SE 1/4			
SE 1/4 of SE 1/4			
Rep. John Forbes & Co.			
NE 1/4 of NE 1/4			
NW 1/4 of NE 1/4			
SW 1/4 of NE 1/4			
SE 1/4 of NE 1/4			
NE 1/4 of NW 1/4			
NW 1/4 of NW 1/4			
SW 1/4 of NW 1/4			
SE 1/4 of NW 1/4			
NE 1/4 of SW 1/4			
NW 1/4 of SW 1/4			
SW 1/4 of SW 1/4			
SE 1/4 of SW 1/4			
NE 1/4 of SE 1/4			
NW 1/4 of SE 1/4			
SW 1/4 of SE 1/4			
SE 1/4 of SE 1/4			
Rep. John Forbes & Co.			
NE 1/4 of NE 1/4			
NW 1/4 of NE 1/4			
SW 1/4 of NE 1/4			
SE 1/4 of NE 1/4			
NE 1/4 of NW 1/4			
NW 1/4 of NW 1/4			
SW 1/4 of NW 1/4			
SE 1/4 of NW 1/4			
NE 1/4 of SW 1/4			
NW 1/4 of SW 1/4			
SW 1/4 of SW 1/4			
SE 1/4 of SW 1/4			
NE 1/4 of SE 1/4			
NW 1/4 of SE 1/4			
SW 1/4 of SE 1/4			
SE 1/4 of SE 1/4			
Rep. William Simpson			
NE 1/4 of NE 1/4			
NW 1/4 of NE 1/4			
SW 1/4 of NE 1/4			
SE 1/4 of NE 1/4			
NE 1/4 of NW 1/4			
NW 1/4 of NW 1/4			
SW 1/4 of NW 1/4			
SE 1/4 of NW 1/4			
NE 1/4 of SW 1/4			
NW 1/4 of SW 1/4			
SW 1/4 of SW 1/4			
SE 1/4 of SW 1/4			
NE 1/4 of SE 1/4			
NW 1/4 of SE 1/4			
SW 1/4 of SE 1/4			
SE 1/4 of SE 1/4			
Rep. William Simpson			
NE 1/4 of NE 1/4			
NW 1/4 of NE 1/4			
SW 1/4 of NE 1/4			
SE 1/4 of NE 1/4			
NE 1/4 of NW 1/4			
NW 1/4 of NW 1/4			
SW 1/4 of NW 1/4			
SE 1/4 of NW 1/4			
NE 1/4 of SW 1/4			
NW 1/4 of SW 1/4			
SW 1/4 of SW 1/4			
SE 1/4 of SW 1/4			
NE 1/4 of SE 1/4			
NW 1/4 of SE 1/4			
SW 1/4 of SE 1/4			
SE 1/4 of SE 1/4			

Forbes & Co.

McMillan

J. M. McMillan claims this entire tract of Southern part of sec. 25 + 26, 4481² ac., 1905-1906

J. M. McMillan this entire tract of Southern part of sec. 25 + 26, which includes part of ac. 3, 9, 10, 11, 14, 15, 16, 21, 22, 23, 24, 25, 26 + 30. 4481² ac., 1907, 4, 8. J. P. Cannon claim as sec 35 the part 1907.

22
23
24
25
26
27
30
36

J. P. Cannon

Rep. William Simpson

LIST OF LANDS IN BALDWIN COUNTY, ALABAMA.

Form 6734-6-11-MSC		TOWNSHIP. 3 South - Range 1 East		TOWNSHIP. 3 South - Range 1 East				
SUBDIVISION.	SEC.	1905	1906	SUBDIVISION.	SEC.	1907	1908	REMARKS
NE 1/4 of NE 1/4	21	J.P. Cassin & Son Cassin & Son	Same Entire Sec.	NE 1/4 of NE 1/4	21	J.P. Cassin & Son Cassin & Son	Same Entire Sec.	
NW 1/4 of NE 1/4								
SW 1/4 of NE 1/4								
SE 1/4 of NE 1/4								
NE 1/4 of NW 1/4								
NW 1/4 of NW 1/4								
SW 1/4 of NW 1/4								
SE 1/4 of NW 1/4								
NE 1/4 of SW 1/4								
NW 1/4 of SW 1/4								
SW 1/4 of SW 1/4								
SE 1/4 of SW 1/4								
NE 1/4 of SE 1/4								
NW 1/4 of SE 1/4								
SW 1/4 of SE 1/4								
SE 1/4 of SE 1/4								
NE 1/4 of NE 1/4	22	J.P. Cassin & Son Cassin & Son	Same Entire Sec.	NE 1/4 of NE 1/4	22	J.P. Cassin & Son Cassin & Son	Same Entire Sec.	
NW 1/4 of NE 1/4								
SW 1/4 of NE 1/4								
SE 1/4 of NE 1/4								
NE 1/4 of NW 1/4								
NW 1/4 of NW 1/4								
SW 1/4 of NW 1/4								
SE 1/4 of NW 1/4								
NE 1/4 of SW 1/4								
NW 1/4 of SW 1/4								
SW 1/4 of SW 1/4								
SE 1/4 of SW 1/4								
NE 1/4 of SE 1/4								
NW 1/4 of SE 1/4								
SW 1/4 of SE 1/4								
SE 1/4 of SE 1/4								
NE 1/4 of NE 1/4	23	J.P. Cassin & Son Cassin & Son	Same Entire Sec.	NE 1/4 of NE 1/4	23	J.P. Cassin & Son Cassin & Son	Same Entire Sec.	
NW 1/4 of NE 1/4								
SW 1/4 of NE 1/4								
SE 1/4 of NE 1/4								
NE 1/4 of NW 1/4								
NW 1/4 of NW 1/4								
SW 1/4 of NW 1/4								
SE 1/4 of NW 1/4								
NE 1/4 of SW 1/4								
NW 1/4 of SW 1/4								
SW 1/4 of SW 1/4								
SE 1/4 of SW 1/4								
NE 1/4 of SE 1/4								
NW 1/4 of SE 1/4								
SW 1/4 of SE 1/4								
SE 1/4 of SE 1/4								

D.H.S.

LIST OF LANDS IN BALDWIN COUNTY, ALABAMA.

TOWNSHIP. 9 South - Range 1 East		TOWNSHIP. 9 South - Range 1 East	
SUBDIVISION	REMARKS	SUBDIVISION	REMARKS
NE 1/4 of NE 1/4	26. J. P. Cameron & Son Same	NE 1/4 of NE 1/4	26. J. P. Cameron & Son Same
NW 1/4 of NE 1/4	See map 1905	NW 1/4 of NE 1/4	part in 1905 and all in 1907
SW 1/4 of NE 1/4	add 1/2 E of Ruff Run	SW 1/4 of NE 1/4	part in 1905 and all in 1907
SE 1/4 of NE 1/4		SE 1/4 of NE 1/4	part in 1905 and all in 1907
NE 1/4 of NW 1/4		NE 1/4 of NW 1/4	
NW 1/4 of NW 1/4		NW 1/4 of NW 1/4	
SW 1/4 of NW 1/4		SW 1/4 of NW 1/4	
SE 1/4 of NW 1/4		SE 1/4 of NW 1/4	
NE 1/4 of SW 1/4		NE 1/4 of SW 1/4	
NW 1/4 of SW 1/4		NW 1/4 of SW 1/4	
SW 1/4 of SW 1/4		SW 1/4 of SW 1/4	
SE 1/4 of SW 1/4		SE 1/4 of SW 1/4	
NE 1/4 of SE 1/4		NE 1/4 of SE 1/4	
NW 1/4 of SE 1/4		NW 1/4 of SE 1/4	
SW 1/4 of SE 1/4		SW 1/4 of SE 1/4	
SE 1/4 of SE 1/4		SE 1/4 of SE 1/4	
NE 1/4 of NE 1/4	27. J. P. Cameron & Son Same	NE 1/4 of NE 1/4	27. J. P. Cameron & Son A.D. H's
NW 1/4 of NE 1/4	See map	NW 1/4 of NE 1/4	" " "
SW 1/4 of NE 1/4		SW 1/4 of NE 1/4	" " "
SE 1/4 of NE 1/4		SE 1/4 of NE 1/4	" " "
NE 1/4 of NW 1/4		NE 1/4 of NW 1/4	
NW 1/4 of NW 1/4		NW 1/4 of NW 1/4	J. P. Cameron & Son
SW 1/4 of NW 1/4		SW 1/4 of NW 1/4	" "
SE 1/4 of NW 1/4		SE 1/4 of NW 1/4	" "
NE 1/4 of SW 1/4		NE 1/4 of SW 1/4	
NW 1/4 of SW 1/4		NW 1/4 of SW 1/4	
SW 1/4 of SW 1/4		SW 1/4 of SW 1/4	A.D. H's
SE 1/4 of SW 1/4		SE 1/4 of SW 1/4	" " "
NE 1/4 of SE 1/4		NE 1/4 of SE 1/4	A.D. H's
NW 1/4 of SE 1/4		NW 1/4 of SE 1/4	" " "
SW 1/4 of SE 1/4		SW 1/4 of SE 1/4	" " "
SE 1/4 of SE 1/4		SE 1/4 of SE 1/4	" " "
NE 1/4 of NE 1/4	28. J. P. Cameron & Son Same	NE 1/4 of NE 1/4	28. J. P. Cameron & Son Same
NW 1/4 of NE 1/4	See map	NW 1/4 of NE 1/4	part in 1905 and all in 1907
SW 1/4 of NE 1/4		SW 1/4 of NE 1/4	part in 1905 and all in 1907
SE 1/4 of NE 1/4		SE 1/4 of NE 1/4	part in 1905 and all in 1907
NE 1/4 of NW 1/4		NE 1/4 of NW 1/4	
NW 1/4 of NW 1/4		NW 1/4 of NW 1/4	
SW 1/4 of NW 1/4		SW 1/4 of NW 1/4	
SE 1/4 of NW 1/4		SE 1/4 of NW 1/4	
NE 1/4 of SW 1/4		NE 1/4 of SW 1/4	
NW 1/4 of SW 1/4		NW 1/4 of SW 1/4	
SW 1/4 of SW 1/4		SW 1/4 of SW 1/4	
SE 1/4 of SW 1/4		SE 1/4 of SW 1/4	
NE 1/4 of SE 1/4		NE 1/4 of SE 1/4	
NW 1/4 of SE 1/4		NW 1/4 of SE 1/4	
SW 1/4 of SE 1/4		SW 1/4 of SE 1/4	
SE 1/4 of SE 1/4		SE 1/4 of SE 1/4	

Hand Ltr C claims this Subd 1905-1906

Hand Ltr C claims this Subd 1907

LIST OF LANDS IN BALDWIN COUNTY, ALABAMA.

TOWNSHIP. 3 South - Range 1 East				TOWNSHIP. 3 South - Range 1 East					
SUBDIVISION.	SEC.	1905	1906	REMARKS	SUBDIVISION	SEC.	1907	1908	REMARKS
NE 1/4 of NE 1/4	31	J. D. Cameron & Co	Same		NE 1/4 of NE 1/4	31	J. D. Cameron & Co	Same as	
NW 1/4 of NE 1/4		Entire front Sec	Entire front Sec		NW 1/4 of NE 1/4		Entire front Sec	1907	
SW 1/4 of NE 1/4		between Spanish River	between Spanish River		SW 1/4 of NE 1/4		between Spanish River		
SE 1/4 of NE 1/4		Left Bank	Grand Bay		SE 1/4 of NE 1/4		+ Grand Bay		
NE 1/4 of NW 1/4					NE 1/4 of NW 1/4				
NW 1/4 of NW 1/4					NW 1/4 of NW 1/4				
SW 1/4 of NW 1/4					SW 1/4 of NW 1/4				
SE 1/4 of NW 1/4					SE 1/4 of NW 1/4				
NE 1/4 of SW 1/4					NE 1/4 of SW 1/4				
NW 1/4 of SW 1/4					NW 1/4 of SW 1/4				
SW 1/4 of SW 1/4					SW 1/4 of SW 1/4				
SE 1/4 of SW 1/4					SE 1/4 of SW 1/4				
NE 1/4 of SE 1/4					NE 1/4 of SE 1/4				
NW 1/4 of SE 1/4					NW 1/4 of SE 1/4				
SW 1/4 of SE 1/4					SW 1/4 of SE 1/4				
SE 1/4 of SE 1/4					SE 1/4 of SE 1/4				
NE 1/4 of NE 1/4	32	J. D. Cameron & Co	Same		NE 1/4 of NE 1/4	32	J. D. Cameron & Co	Same	
NW 1/4 of NE 1/4		Entire front Sec	Between Grand Bay & River		NW 1/4 of NE 1/4		Entire front Sec	as 1907.	
SW 1/4 of NE 1/4		between Grand Bay & River	also NW 1/4 of		SW 1/4 of NE 1/4		between Grand Bay & River		
SE 1/4 of NE 1/4		Right Bank, also	5/12 of front NW 1/4 of Sec		SE 1/4 of NE 1/4		also NW 1/4 of front NW 1/4 of Sec		
NE 1/4 of NW 1/4		front Sec or in NW 1/4			NE 1/4 of NW 1/4		of NW 1/4 of front NW 1/4		
NW 1/4 of NW 1/4		of NW 1/4 of front NW 1/4			NW 1/4 of NW 1/4				
SW 1/4 of NW 1/4		Sec			SW 1/4 of NW 1/4				
SE 1/4 of NW 1/4					SE 1/4 of NW 1/4				
NE 1/4 of SW 1/4					NE 1/4 of SW 1/4				
NW 1/4 of SW 1/4					NW 1/4 of SW 1/4				
SW 1/4 of SW 1/4					SW 1/4 of SW 1/4				
SE 1/4 of SW 1/4					SE 1/4 of SW 1/4				
NE 1/4 of SE 1/4					NE 1/4 of SE 1/4				
NW 1/4 of SE 1/4					NW 1/4 of SE 1/4				
SW 1/4 of SE 1/4					SW 1/4 of SE 1/4				
SE 1/4 of SE 1/4					SE 1/4 of SE 1/4				
NE 1/4 of NE 1/4	33	J. D. Cameron & Co	Same		NE 1/4 of NE 1/4	33	J. D. Cameron & Co	A. S. H.	
NW 1/4 of NE 1/4		"	"		NW 1/4 of NE 1/4		"	"	
SW 1/4 of NE 1/4		"	"		SW 1/4 of NE 1/4		"	"	
SE 1/4 of NE 1/4		"	"		SE 1/4 of NE 1/4		"	"	
NE 1/4 of NW 1/4		"	"		NE 1/4 of NW 1/4		"	"	
NW 1/4 of NW 1/4		"	"		NW 1/4 of NW 1/4		"	"	
SW 1/4 of NW 1/4		"	"		SW 1/4 of NW 1/4		"	"	
SE 1/4 of NW 1/4		"	"		SE 1/4 of NW 1/4		"	"	
NE 1/4 of SW 1/4		"	"		NE 1/4 of SW 1/4		"	"	
NW 1/4 of SW 1/4		"	"		NW 1/4 of SW 1/4		"	"	
SW 1/4 of SW 1/4		"	"		SW 1/4 of SW 1/4		"	"	
SE 1/4 of SW 1/4		"	"		SE 1/4 of SW 1/4		"	"	
NE 1/4 of SE 1/4		S. M. Pickett	Pickett & Foley		NE 1/4 of SE 1/4		Pickett & Foley	Same	
NW 1/4 of SE 1/4		J. D. Cameron & Co	Same		NW 1/4 of SE 1/4		J. D. Cameron & Co	W. S. H.	
SW 1/4 of SE 1/4		"	"		SW 1/4 of SE 1/4		"	"	
SE 1/4 of SE 1/4		S. M. Pickett	Pickett & Foley		SE 1/4 of SE 1/4		"	"	

J. D. Cameron & Co on line NW 1/4 NW 1/4
NW 1/4 SE 1/4 SW 1/4 NW 1/4

LIST OF LANDS IN BALDWIN COUNTY, ALABAMA.

TOWNSHIP. 3 South - Range 1 East				TOWNSHIP. 3 South - Range 1 East			
SUBDIVISION	SEC.	1905	1906	SUBDIVISION	SEC.	1907	1908
REMARKS				REMARKS			
NE 1/4 of NE 1/4	34	J.D. Cameron & Co	Same	NE 1/4 of NE 1/4	34	J.D. Cameron & Co	J.D. Cameron Claim on this Sec 1908
NW 1/4 of NE 1/4		On this Sec 1	Edwards & Co	NW 1/4 of NE 1/4		Edwards & Co	" " "
SW 1/4 of NE 1/4				SW 1/4 of NE 1/4			" " "
SE 1/4 of NE 1/4				SE 1/4 of NE 1/4			" " "
NE 1/4 of NW 1/4				NE 1/4 of NW 1/4			" " "
NW 1/4 of NW 1/4				NW 1/4 of NW 1/4			" " "
SW 1/4 of NW 1/4				SW 1/4 of NW 1/4			" " "
SE 1/4 of NW 1/4				SE 1/4 of NW 1/4			U.S. Hqs
NE 1/4 of SW 1/4				NE 1/4 of SW 1/4			" " "
NW 1/4 of SW 1/4				NW 1/4 of SW 1/4			" " "
SW 1/4 of SW 1/4				SW 1/4 of SW 1/4			" " "
SE 1/4 of SW 1/4				SE 1/4 of SW 1/4			" " "
NE 1/4 of SE 1/4				NE 1/4 of SE 1/4			" " "
NW 1/4 of SE 1/4				NW 1/4 of SE 1/4			" " "
SW 1/4 of SE 1/4				SW 1/4 of SE 1/4			" " "
SE 1/4 of SE 1/4				SE 1/4 of SE 1/4			" " "
NE 1/4 of NE 1/4	35	J.D. Cameron & Co		NE 1/4 of NE 1/4	35	J.D. Cameron & Co	J.D. Cameron Claim on this Sec 1908
NW 1/4 of NE 1/4				NW 1/4 of NE 1/4			" " "
SW 1/4 of NE 1/4				SW 1/4 of NE 1/4			A.S. Hqs
SE 1/4 of NE 1/4				SE 1/4 of NE 1/4			" " "
NE 1/4 of NW 1/4				NE 1/4 of NW 1/4			" " "
NW 1/4 of NW 1/4				NW 1/4 of NW 1/4			" " "
SW 1/4 of NW 1/4				SW 1/4 of NW 1/4			A.S. Hqs
SE 1/4 of NW 1/4				SE 1/4 of NW 1/4			" " "
NE 1/4 of SW 1/4		S.M. Parker	Parker & DeLoach	NE 1/4 of SW 1/4		Parker & DeLoach	Same
NW 1/4 of SW 1/4		"	"	NW 1/4 of SW 1/4		"	"
SW 1/4 of SW 1/4		"	"	SW 1/4 of SW 1/4		"	"
SE 1/4 of SW 1/4		"	"	SE 1/4 of SW 1/4		"	"
NE 1/4 of SE 1/4		J.D. Cameron & Co		NE 1/4 of SE 1/4		J.D. Cameron & Co	A.S. Hqs
NW 1/4 of SE 1/4		"		NW 1/4 of SE 1/4		"	"
SW 1/4 of SE 1/4		"		SW 1/4 of SE 1/4		"	A.S. Hqs
SE 1/4 of SE 1/4		"		SE 1/4 of SE 1/4		"	"
NE 1/4 of NE 1/4	36	J.D. Cameron & Co	Same	NE 1/4 of NE 1/4	36	J.D. Cameron & Co	Union National Storage Co. claims 20 ft. of this Sec. & Sec 1-34 & 35 - 1907 & 1908. Standard Reduction Co. claim 15 ft. on this sec 1908.
NW 1/4 of NE 1/4		Amos Lee	Edwards & Co	NW 1/4 of NE 1/4		Amos Lee	"
SW 1/4 of NE 1/4				SW 1/4 of NE 1/4			"
SE 1/4 of NE 1/4				SE 1/4 of NE 1/4			"
NE 1/4 of NW 1/4				NE 1/4 of NW 1/4		J.D. Cameron & Co	A.S. Hqs
NW 1/4 of NW 1/4				NW 1/4 of NW 1/4		"	"
SW 1/4 of NW 1/4				SW 1/4 of NW 1/4		"	A.S. Hqs
SE 1/4 of NW 1/4				SE 1/4 of NW 1/4		"	"
NE 1/4 of SW 1/4				NE 1/4 of SW 1/4		"	"
NW 1/4 of SW 1/4				NW 1/4 of SW 1/4		"	A.S. Hqs
SW 1/4 of SW 1/4				SW 1/4 of SW 1/4		"	"
SE 1/4 of SW 1/4				SE 1/4 of SW 1/4		"	"
NE 1/4 of SE 1/4		S.M. Parker	Parker & DeLoach	NE 1/4 of SE 1/4		Parker & DeLoach	Same
NW 1/4 of SE 1/4		"	"	NW 1/4 of SE 1/4		"	"
SW 1/4 of SE 1/4		"	"	SW 1/4 of SE 1/4		"	"
SE 1/4 of SE 1/4		"	"	SE 1/4 of SE 1/4		"	"

LIST OF LANDS IN BALDWIN COUNTY, ALABAMA.

TOWNSHIP. 3 South - Range 1 East				TOWNSHIP. 3 South - Range 1 East			
SUBDIVISION.	SEC.	1905	1906	SUBDIVISION	SEC.	1907	1908
REMARKS				REMARKS			
NE 1/4 of NE 1/4	37	J M Parker Entire Sec 446 A.	Parker & Foley Entire Sec 446 A.	NE 1/4 of NE 1/4	37	Parker & Foley Entire Sec 446 A.	Same Entire Sec.
NW 1/4 of NE 1/4							
SW 1/4 of NE 1/4							
SE 1/4 of NE 1/4							
NE 1/4 of NW 1/4							
NW 1/4 of NW 1/4							
SW 1/4 of NW 1/4							
SE 1/4 of NW 1/4							
NE 1/4 of SW 1/4							
NW 1/4 of SW 1/4							
SW 1/4 of SW 1/4							
SE 1/4 of SW 1/4							
NE 1/4 of SE 1/4							
NW 1/4 of SE 1/4							
SW 1/4 of SE 1/4							
SE 1/4 of SE 1/4							
Josiah Blakeley Tract				Josiah Blakeley Tract			
NE 1/4 of NE 1/4	38	J. M. Cameron & Co Entire Sec.	Sand Entire Sec J. M. Cameron & Co in 1850 J. M. Cameron & Co in 1850	NE 1/4 of NE 1/4	38	J. M. Cameron & Co Entire Sec.	Same Entire Sec.
NW 1/4 of NE 1/4							
SW 1/4 of NE 1/4							
SE 1/4 of NE 1/4							
NE 1/4 of NW 1/4							
NW 1/4 of NW 1/4							
SW 1/4 of NW 1/4							
SE 1/4 of NW 1/4							
NE 1/4 of SW 1/4							
NW 1/4 of SW 1/4							
SW 1/4 of SW 1/4							
SE 1/4 of SW 1/4							
NE 1/4 of SE 1/4							
NW 1/4 of SE 1/4							
SW 1/4 of SE 1/4							
SE 1/4 of SE 1/4							
Josiah Blakeley Tract				Josiah Blakeley Tract			
NE 1/4 of NE 1/4	39	J M Parker Entire Sec. 47 A.	Parker & Foley Entire Sec 47 A.	NE 1/4 of NE 1/4	39	Parker & Foley Entire Sec. 47 A.	Same Entire Sec.
NW 1/4 of NE 1/4							
SW 1/4 of NE 1/4							
SE 1/4 of NE 1/4							
NE 1/4 of NW 1/4							
NW 1/4 of NW 1/4							
SW 1/4 of NW 1/4							
SE 1/4 of NW 1/4							
NE 1/4 of SW 1/4							
NW 1/4 of SW 1/4							
SW 1/4 of SW 1/4							
SE 1/4 of SW 1/4							
NE 1/4 of SE 1/4							
NW 1/4 of SE 1/4							
SW 1/4 of SE 1/4							
SE 1/4 of SE 1/4							
Joshua Kennedy Tract				Joshua Kennedy Tract			

LIST OF LANDS IN BALDWIN COUNTY, ALABAMA.

TOWNSHIP. 3 South - Range 1 East				TOWNSHIP. 3 South - Range 1 East					
SUBDIVISION.	SEC.	1905	1906	REMARKS	SUBDIVISION	SEC.	1907	1908	REMARKS
NE 1/4 of NE 1/4	42				NE 1/4 of NE 1/4	42			
NW 1/4 of NE 1/4					NW 1/4 of NE 1/4				
SW 1/4 of NE 1/4					SW 1/4 of NE 1/4				
SE 1/4 of NE 1/4					SE 1/4 of NE 1/4				
NE 1/4 of NW 1/4					NE 1/4 of NW 1/4				
NW 1/4 of NW 1/4					NW 1/4 of NW 1/4				
SW 1/4 of NW 1/4					SW 1/4 of NW 1/4				
SE 1/4 of NW 1/4					SE 1/4 of NW 1/4				
NE 1/4 of SW 1/4					NE 1/4 of SW 1/4				
NW 1/4 of SW 1/4					NW 1/4 of SW 1/4				
SW 1/4 of SW 1/4					SW 1/4 of SW 1/4				
SE 1/4 of SW 1/4					SE 1/4 of SW 1/4				
NE 1/4 of SE 1/4					NE 1/4 of SE 1/4				
NW 1/4 of SE 1/4					NW 1/4 of SE 1/4				
SW 1/4 of SE 1/4					SW 1/4 of SE 1/4				
SE 1/4 of SE 1/4					SE 1/4 of SE 1/4				
NE 1/4 of NE 1/4	43				NE 1/4 of NE 1/4	43			
NW 1/4 of NE 1/4					NW 1/4 of NE 1/4				
SW 1/4 of NE 1/4					SW 1/4 of NE 1/4				
SE 1/4 of NE 1/4					SE 1/4 of NE 1/4				
NE 1/4 of NW 1/4					NE 1/4 of NW 1/4				
NW 1/4 of NW 1/4					NW 1/4 of NW 1/4				
SW 1/4 of NW 1/4					SW 1/4 of NW 1/4				
SE 1/4 of NW 1/4					SE 1/4 of NW 1/4				
NE 1/4 of SW 1/4					NE 1/4 of SW 1/4				
NW 1/4 of SW 1/4					NW 1/4 of SW 1/4				
SW 1/4 of SW 1/4					SW 1/4 of SW 1/4				
SE 1/4 of SW 1/4					SE 1/4 of SW 1/4				
NE 1/4 of SE 1/4					NE 1/4 of SE 1/4				
NW 1/4 of SE 1/4					NW 1/4 of SE 1/4				
SW 1/4 of SE 1/4					SW 1/4 of SE 1/4				
SE 1/4 of SE 1/4					SE 1/4 of SE 1/4				
NE 1/4 of NE 1/4	7				NE 1/4 of NE 1/4				
NW 1/4 of NE 1/4					NW 1/4 of NE 1/4				
SW 1/4 of NE 1/4					SW 1/4 of NE 1/4				
SE 1/4 of NE 1/4					SE 1/4 of NE 1/4				
NE 1/4 of NW 1/4					NE 1/4 of NW 1/4				
NW 1/4 of NW 1/4					NW 1/4 of NW 1/4				
SW 1/4 of NW 1/4					SW 1/4 of NW 1/4				
SE 1/4 of NW 1/4					SE 1/4 of NW 1/4				
NE 1/4 of SW 1/4					NE 1/4 of SW 1/4				
NW 1/4 of SW 1/4					NW 1/4 of SW 1/4				
SW 1/4 of SW 1/4					SW 1/4 of SW 1/4				
SE 1/4 of SW 1/4					SE 1/4 of SW 1/4				
NE 1/4 of SE 1/4					NE 1/4 of SE 1/4				
NW 1/4 of SE 1/4					NW 1/4 of SE 1/4				
SW 1/4 of SE 1/4					SW 1/4 of SE 1/4				
SE 1/4 of SE 1/4					SE 1/4 of SE 1/4				

William Fisher Tract
 Unknown
 Unknown

William Fisher Tract
 Unknown
 Unknown

J.P. Cammon Tract etc. Claims from sec. 1, 2, 3, 4, 8, 9, 10, 11, 12, 13, 14, 15, 16, 17, 18, 19, 20, 21, 22, 23, 24, 25, 26, 28, 29, 30, 31, 32, - 1906
 Sec. 2 of Huntington claims 2. a in this sec 1905-1906

Another Commenced a claim all 1/8 survey sec 24 by sec 8 of
 Tusaw River in this claim 1907.
 G.W. Bingham claim 2 a in the sec 1907 & 8.
 J.P. Cammon & Son claim all survey sec 1 to 4 inclusive of farm
 1/8 to 26 inclusive & farm 25 to 32 inclusive, all covered by this
 grant. 1907. H.S.

Out of County
 Entire Sec.
 Out of County
 Entire Sec.

LIST OF LANDS IN BALDWIN COUNTY ALABAMA.

TOWNSHIP. 3 South - Range 1 East				TOWNSHIP. 3 South - Range 1 East			
SUBDIVISION.	SEC.	1905	1906	SUBDIVISION	SEC.	1907	1908
REMARKS				REMARKS			
NE 1/4 of NE 1/4	8	J.D. Cameron Cotton Co	Same Trac Sec E of Mobile River	NE 1/4 of NE 1/4	8	J.D. Cameron & Co Cotton Co	Same as 1907.
NW 1/4 of NE 1/4							
SW 1/4 of NE 1/4							
SE 1/4 of NE 1/4							
NE 1/4 of NW 1/4							
NW 1/4 of NW 1/4							
SW 1/4 of NW 1/4							
SE 1/4 of NW 1/4							
NE 1/4 of SW 1/4							
NW 1/4 of SW 1/4							
SW 1/4 of SW 1/4							
SE 1/4 of SW 1/4							
NE 1/4 of SE 1/4							
NW 1/4 of SE 1/4							
SW 1/4 of SE 1/4							
SE 1/4 of SE 1/4							
NE 1/4 of NE 1/4	17	J.D. Cameron Cotton Co	Same All Sec lying S + E of Mobile River	NE 1/4 of NE 1/4	17	J.D. Cameron & Co Cotton Co	Same as 1907.
NW 1/4 of NE 1/4							
SW 1/4 of NE 1/4							
SE 1/4 of NE 1/4							
NE 1/4 of NW 1/4							
NW 1/4 of NW 1/4							
SW 1/4 of NW 1/4							
SE 1/4 of NW 1/4							
NE 1/4 of SW 1/4							
NW 1/4 of SW 1/4							
SW 1/4 of SW 1/4							
SE 1/4 of SW 1/4							
NE 1/4 of SE 1/4							
NW 1/4 of SE 1/4							
SW 1/4 of SE 1/4							
SE 1/4 of SE 1/4							
NE 1/4 of NE 1/4	18	J.D. Cameron & Co Cotton Co	Same All Sec lying S + E of Mobile River	NE 1/4 of NE 1/4	18	J.D. Cameron & Co Cotton Co	Same as 1907
NW 1/4 of NE 1/4							
SW 1/4 of NE 1/4							
SE 1/4 of NE 1/4							
NE 1/4 of NW 1/4							
NW 1/4 of NW 1/4							
SW 1/4 of NW 1/4							
SE 1/4 of NW 1/4							
NE 1/4 of SW 1/4							
NW 1/4 of SW 1/4							
SW 1/4 of SW 1/4							
SE 1/4 of SW 1/4							
NE 1/4 of SE 1/4							
NW 1/4 of SE 1/4							
SW 1/4 of SE 1/4							
SE 1/4 of SE 1/4							

A. J. Co's
" " " "
" " " "
" " " "
" " " "
" " " "
" " " "

LIST OF LANDS IN BALDWIN COUNTY, ALABAMA.

TOWNSHIP. 4 South - Range 1 East				TOWNSHIP. 4 South - Range 1 East					
SUBDIVISION.	SEC.	1905	1906	REMARKS	SUBDIVISION	SEC.	1907	1908	REMARKS
NE 1/4 of NE 1/4	1	L. S. ...	Grant	J. W. Mum ... J. H. Roberts claims 177 1/2 a in this Sec 1906 Union Hand Lumber Co claims 50 a in this Sec 1906	NE 1/4 of NE 1/4	1			Union Hand Lumber Co claims 50 a in this Sec 1906
NW 1/4 of NE 1/4					NW 1/4 of NE 1/4				
SW 1/4 of NE 1/4					SW 1/4 of NE 1/4				
SE 1/4 of NE 1/4					SE 1/4 of NE 1/4				
NE 1/4 of NW 1/4					NE 1/4 of NW 1/4				
NW 1/4 of NW 1/4					NW 1/4 of NW 1/4				
SW 1/4 of NW 1/4					SW 1/4 of NW 1/4				
SE 1/4 of NW 1/4					SE 1/4 of NW 1/4				
NE 1/4 of SW 1/4					NE 1/4 of SW 1/4				
NW 1/4 of SW 1/4					NW 1/4 of SW 1/4				
SW 1/4 of SW 1/4					SW 1/4 of SW 1/4				
SE 1/4 of SW 1/4					SE 1/4 of SW 1/4				
NE 1/4 of SE 1/4					NE 1/4 of SE 1/4				
NW 1/4 of SE 1/4					NW 1/4 of SE 1/4				
SW 1/4 of SE 1/4					SW 1/4 of SE 1/4				
SE 1/4 of SE 1/4					SE 1/4 of SE 1/4				
NE 1/4 of NE 1/4	2	J. D. Cameron & Son Euler & Co	Same	J. D. Cameron & Son Euler & Co	NE 1/4 of NE 1/4	2	Ad. 26 s	J. D. Cameron & Son Euler & Co	
NW 1/4 of NE 1/4					NW 1/4 of NE 1/4				
SW 1/4 of NE 1/4					SW 1/4 of NE 1/4				
SE 1/4 of NE 1/4					SE 1/4 of NE 1/4				
NE 1/4 of NW 1/4					NE 1/4 of NW 1/4				
NW 1/4 of NW 1/4					NW 1/4 of NW 1/4				
SW 1/4 of NW 1/4					SW 1/4 of NW 1/4				
SE 1/4 of NW 1/4					SE 1/4 of NW 1/4				
NE 1/4 of SW 1/4					NE 1/4 of SW 1/4				
NW 1/4 of SW 1/4					NW 1/4 of SW 1/4				
SW 1/4 of SW 1/4					SW 1/4 of SW 1/4				
SE 1/4 of SW 1/4					SE 1/4 of SW 1/4				
NE 1/4 of SE 1/4					NE 1/4 of SE 1/4				
NW 1/4 of SE 1/4					NW 1/4 of SE 1/4				
SW 1/4 of SE 1/4					SW 1/4 of SE 1/4				
SE 1/4 of SE 1/4					SE 1/4 of SE 1/4				
NE 1/4 of NE 1/4	3	D. M. Butler	Richard's Daley	Richard's Daley	NE 1/4 of NE 1/4	3	Richard - Daley	Same	
NW 1/4 of NE 1/4					NW 1/4 of NE 1/4				
SW 1/4 of NE 1/4					SW 1/4 of NE 1/4				
SE 1/4 of NE 1/4					SE 1/4 of NE 1/4				
NE 1/4 of NW 1/4					NE 1/4 of NW 1/4				
NW 1/4 of NW 1/4					NW 1/4 of NW 1/4				
SW 1/4 of NW 1/4					SW 1/4 of NW 1/4				
SE 1/4 of NW 1/4					SE 1/4 of NW 1/4				
NE 1/4 of SW 1/4					NE 1/4 of SW 1/4				
NW 1/4 of SW 1/4					NW 1/4 of SW 1/4				
SW 1/4 of SW 1/4					SW 1/4 of SW 1/4				
SE 1/4 of SW 1/4					SE 1/4 of SW 1/4				
NE 1/4 of SE 1/4					NE 1/4 of SE 1/4				
NW 1/4 of SE 1/4					NW 1/4 of SE 1/4				
SW 1/4 of SE 1/4					SW 1/4 of SE 1/4				
SE 1/4 of SE 1/4					SE 1/4 of SE 1/4				

LIST OF LANDS IN BALDWIN COUNTY, ALABAMA.

TOWNSHIP. 4 South - Range 1 East				TOWNSHIP. 4 South - Range 1 East					
SUBDIVISION.	SEC.	1905	1906	REMARKS	SUBDIVISION	SEC.	1907	1908	REMARKS
NE 1/4 of NE 1/4	4	Grant	Grant		NE 1/4 of NE 1/4	4	Grant	A. J. Dos	
NW 1/4 of NE 1/4	"	"	"		NW 1/4 of NE 1/4	"	"	"	
SW 1/4 of NE 1/4	"	"	"		SW 1/4 of NE 1/4	"	"	"	
SE 1/4 of NE 1/4	J. D. Cannon & Co		Same		SE 1/4 of NE 1/4	J. D. Cannon & Co		A. J. Dos	J. D. Cannon claim this subd 1908.
NE 1/4 of NW 1/4	Grant		Grant		NE 1/4 of NW 1/4	Grant		Same	
NW 1/4 of NW 1/4	"		"		NW 1/4 of NW 1/4	"		"	
SW 1/4 of NW 1/4	"		"		SW 1/4 of NW 1/4	"		"	
SE 1/4 of NW 1/4	"		"		SE 1/4 of NW 1/4	"		A. J. Dos	
NE 1/4 of SW 1/4	J. K. Lea		Same		NE 1/4 of SW 1/4	J. K. Lea		Same	
NW 1/4 of SW 1/4	State		State		NW 1/4 of SW 1/4	State		State	
SW 1/4 of SW 1/4	"		"		SW 1/4 of SW 1/4	"		"	
SE 1/4 of SW 1/4	J. K. Lea		Same		SE 1/4 of SW 1/4	J. K. Lea		Same	
NE 1/4 of SE 1/4	State		Same		NE 1/4 of SE 1/4	State		State	
NW 1/4 of SE 1/4	"		"		NW 1/4 of SE 1/4	"		"	
SW 1/4 of SE 1/4	"		"		SW 1/4 of SE 1/4	"		"	
SE 1/4 of SE 1/4	"		"		SE 1/4 of SE 1/4	"		"	
NE 1/4 of NE 1/4	5	State	Same		NE 1/4 of NE 1/4	5	State		
NW 1/4 of NE 1/4	Contin.		Contin.		NW 1/4 of NE 1/4	Contin.			
SW 1/4 of NE 1/4					SW 1/4 of NE 1/4				
SE 1/4 of NE 1/4					SE 1/4 of NE 1/4				
NE 1/4 of NW 1/4					NE 1/4 of NW 1/4				
NW 1/4 of NW 1/4					NW 1/4 of NW 1/4				
SW 1/4 of NW 1/4					SW 1/4 of NW 1/4				
SE 1/4 of NW 1/4					SE 1/4 of NW 1/4				
NE 1/4 of SW 1/4					NE 1/4 of SW 1/4				
NW 1/4 of SW 1/4					NW 1/4 of SW 1/4				
SW 1/4 of SW 1/4					SW 1/4 of SW 1/4				
SE 1/4 of SW 1/4					SE 1/4 of SW 1/4				
NE 1/4 of SE 1/4					NE 1/4 of SE 1/4				
NW 1/4 of SE 1/4					NW 1/4 of SE 1/4				
SW 1/4 of SE 1/4					SW 1/4 of SE 1/4				
SE 1/4 of SE 1/4					SE 1/4 of SE 1/4				
NE 1/4 of NE 1/4	6	State	Same		NE 1/4 of NE 1/4	6	State	Grant	
NW 1/4 of NE 1/4	Contin.		Contin.		NW 1/4 of NE 1/4	Contin.		Contin.	
SW 1/4 of NE 1/4					SW 1/4 of NE 1/4				
SE 1/4 of NE 1/4					SE 1/4 of NE 1/4				
NE 1/4 of NW 1/4					NE 1/4 of NW 1/4				
NW 1/4 of NW 1/4					NW 1/4 of NW 1/4				
SW 1/4 of NW 1/4					SW 1/4 of NW 1/4				
SE 1/4 of NW 1/4					SE 1/4 of NW 1/4				
NE 1/4 of SW 1/4					NE 1/4 of SW 1/4				
NW 1/4 of SW 1/4					NW 1/4 of SW 1/4				
SW 1/4 of SW 1/4					SW 1/4 of SW 1/4				
SE 1/4 of SW 1/4					SE 1/4 of SW 1/4				
NE 1/4 of SE 1/4					NE 1/4 of SE 1/4				
NW 1/4 of SE 1/4					NW 1/4 of SE 1/4				
SW 1/4 of SE 1/4					SW 1/4 of SE 1/4				
SE 1/4 of SE 1/4					SE 1/4 of SE 1/4				

LIST OF LANDS IN BALDWIN COUNTY, ALABAMA.

TOWNSHIP 4 South - Range 1 East				TOWNSHIP 4 South - Range 1 East															
SUBDIVISION	SEC.	1905	1906	REMARKS	SUBDIVISION	SEC.	1907	1908	REMARKS										
NE 1/4 of NE 1/4	9	Pickles	Pickles & Foley		NE 1/4 of NE 1/4	9	Pickles & Foley	Same											
NW 1/4 of NE 1/4		"	"		NW 1/4 of NE 1/4		"	"	"										
SW 1/4 of NE 1/4		"	"		SW 1/4 of NE 1/4		"	"	"										
SE 1/4 of NE 1/4		"	"		SE 1/4 of NE 1/4		"	"	"										
NE 1/4 of NW 1/4		"	"		NE 1/4 of NW 1/4		"	"	A. d. Yes	Pickles & Foley claim this sub 1908.									
NW 1/4 of NW 1/4		"	"		NW 1/4 of NW 1/4		"	"	Pickles & Foley										
SW 1/4 of NW 1/4		"	"		SW 1/4 of NW 1/4		"	"	"										
SE 1/4 of NW 1/4		"	"		SE 1/4 of NW 1/4		"	"	"										
NE 1/4 of SW 1/4	State	State		NE 1/4 of SW 1/4	State	State	Same												
NW 1/4 of SW 1/4	"	"		NW 1/4 of SW 1/4	"	"	"												
SW 1/4 of SW 1/4	"	"		SW 1/4 of SW 1/4	"	"	"												
SE 1/4 of SW 1/4	"	"		SE 1/4 of SW 1/4	"	"	"												
NE 1/4 of SE 1/4	10	S. M. Pickles	Pickles & Foley		NE 1/4 of SE 1/4	10	Pickles & Foley	Same											
NW 1/4 of SE 1/4		"	"		NW 1/4 of SE 1/4		"	"	"										
SW 1/4 of SE 1/4		"	"		SW 1/4 of SE 1/4		"	"	"										
SE 1/4 of SE 1/4		"	"		SE 1/4 of SE 1/4		"	"	"										
NE 1/4 of NE 1/4		10	State	Same			NE 1/4 of NE 1/4	10	State	A. d. Yes									
NW 1/4 of NE 1/4		"	"	"			NW 1/4 of NE 1/4	"	"	"									
SW 1/4 of NE 1/4		"	"	"			SW 1/4 of NE 1/4	"	"	"									
SE 1/4 of NE 1/4		"	"	"			SE 1/4 of NE 1/4	"	"	A. d. Yes	Pickles & Foley claim this sub 1907.								
NE 1/4 of NW 1/4	S. M. Pickles	S. M. Pickles	Pickles & Foley	S. M. Pickles claims this sub 1905-1906	NE 1/4 of NW 1/4	S. M. Pickles	Pickles & Foley	" " "	" " "										
NW 1/4 of NW 1/4					"					"	"								
SW 1/4 of NW 1/4					"					"	"								
SE 1/4 of NW 1/4					"					"	"								
NE 1/4 of SW 1/4					J. D. Cameron Sons & Co.					Same		NE 1/4 of SW 1/4	J. D. Cameron Sons & Co.	Same		J. D. Cameron & Son claim this sub 1907 + 8			
NW 1/4 of SW 1/4					"					"		NW 1/4 of SW 1/4	"	"		" " " " " " " " " " " " " "			
SW 1/4 of SW 1/4					"					"		SW 1/4 of SW 1/4	"	"		" " " " " " " " " " " " " "			
SE 1/4 of SW 1/4					"					"		SE 1/4 of SW 1/4	"	"		" " " " " " " " " " " " " "			
NE 1/4 of SE 1/4	11	State	Same	S. M. Pickles claim NW 1/4 SE 1/4 this sub 1905	NE 1/4 of SE 1/4	11	State	Same	" " " " " " " " " " " " " "										
NW 1/4 of SE 1/4					"					"	"								
SW 1/4 of SE 1/4					"					"	"								
SE 1/4 of SE 1/4					"					"	"								
NE 1/4 of NW 1/4					J. D. Cameron Sons & Co					State	Pickles & Foley	Pickles & Foley claim this sub 1906	NE 1/4 of NW 1/4	J. D. Cameron Sons & Co	Pickles & Foley	Same	" " " " " " " " " " " " " "		
NW 1/4 of NW 1/4													"					"	"
SW 1/4 of NW 1/4													"					"	"
SE 1/4 of NW 1/4													"					"	"
NE 1/4 of SW 1/4	Hand Lbr Co	State	Same	" " " " " " " " " " " " " "		NE 1/4 of SW 1/4	Hand Lbr Co	Pickles & Foley	Same				" " " " " " " " " " " " " "						
NW 1/4 of SW 1/4						"												"	"
SW 1/4 of SW 1/4						"												"	"
SE 1/4 of SW 1/4						"												"	"
NE 1/4 of SE 1/4					State	Pickles & Foley				" " "	" " " " " " " " " " " " " "	NE 1/4 of SE 1/4		State	Pickles & Foley	Same	" " " " " " " " " " " " " "		
NW 1/4 of SE 1/4												"						"	"
SW 1/4 of SE 1/4												"						"	"
SE 1/4 of SE 1/4												"						"	"
NE 1/4 of NE 1/4	11	State	Same	S. M. Pickles claim NW 1/4 SE 1/4 this sub 1905			NE 1/4 of NE 1/4	11	State			Same	" " " " " " " " " " " " " "						
NW 1/4 of NE 1/4							"											"	"
SW 1/4 of NE 1/4							"											"	"
SE 1/4 of NE 1/4							"											"	"
NE 1/4 of NW 1/4					J. D. Cameron Sons & Co	State	Pickles & Foley			Pickles & Foley claim this sub 1906	NE 1/4 of NW 1/4			J. D. Cameron Sons & Co	Pickles & Foley	Same	" " " " " " " " " " " " " "		
NW 1/4 of NW 1/4											"							"	"
SW 1/4 of NW 1/4											"							"	"
SE 1/4 of NW 1/4											"							"	"
NE 1/4 of SW 1/4	Hand Lbr Co	State	Same	" " " " " " " " " " " " " "				NE 1/4 of SW 1/4	Hand Lbr Co		Pickles & Foley	Same	" " " " " " " " " " " " " "						
NW 1/4 of SW 1/4								"										"	"
SW 1/4 of SW 1/4								"										"	"
SE 1/4 of SW 1/4								"										"	"
NE 1/4 of SE 1/4					State	Pickles & Foley	" " "	" " " " " " " " " " " " " "		NE 1/4 of SE 1/4				State	Pickles & Foley	Same	" " " " " " " " " " " " " "		
NW 1/4 of SE 1/4										"								"	"
SW 1/4 of SE 1/4										"								"	"
SE 1/4 of SE 1/4										"								"	"

LIST OF LANDS IN BALDWIN COUNTY, ALABAMA.

TOWNSHIP. 4 South ~ Range 1 East				TOWNSHIP. 4 South ~ Range 1 East			
SUBDIVISION.	SEC.	1905	1906	SUBDIVISION	SEC.	1907	1908
REMARKS				REMARKS			
NE 1/4 of NE 1/4	13	J.P. Cameron & Son Entire Sec	Same Entire Sec	NE 1/4 of NE 1/4	13	J.P. Cameron & Son Entire sec. but buy Mulleys Bay + off a Lake River	Same As 1907,
NW 1/4 of NE 1/4							
SW 1/4 of NE 1/4							
SE 1/4 of NE 1/4							
NE 1/4 of NW 1/4							
NW 1/4 of NW 1/4							
SW 1/4 of NW 1/4							
SE 1/4 of NW 1/4							
NE 1/4 of SW 1/4							
NW 1/4 of SW 1/4							
SW 1/4 of SW 1/4							
SE 1/4 of SW 1/4							
NE 1/4 of SE 1/4							
NW 1/4 of SE 1/4							
SW 1/4 of SE 1/4							
SE 1/4 of SE 1/4							
NE 1/4 of NE 1/4	14	State	Same	NE 1/4 of NE 1/4	14	State	A 90's
NW 1/4 of NE 1/4							
SW 1/4 of NE 1/4							
SE 1/4 of NE 1/4							
NE 1/4 of NW 1/4							
NW 1/4 of NW 1/4							
SW 1/4 of NW 1/4							
SE 1/4 of NW 1/4							
NE 1/4 of SW 1/4							
NW 1/4 of SW 1/4							
SW 1/4 of SW 1/4							
SE 1/4 of SW 1/4							
NE 1/4 of SE 1/4							
NW 1/4 of SE 1/4							
SW 1/4 of SE 1/4							
SE 1/4 of SE 1/4							
NE 1/4 of NE 1/4	15	J.P. Cameron & Son Entire Sec	Same Entire Sec	NE 1/4 of NE 1/4	15	J.P. Cameron & Son Entire parcel per	A.D. Hs "
NW 1/4 of NE 1/4							
SW 1/4 of NE 1/4							
SE 1/4 of NE 1/4							
NE 1/4 of NW 1/4							
NW 1/4 of NW 1/4							
SW 1/4 of NW 1/4							
SE 1/4 of NW 1/4							
NE 1/4 of SW 1/4							
NW 1/4 of SW 1/4							
SW 1/4 of SW 1/4							
SE 1/4 of SW 1/4							
NE 1/4 of SE 1/4							
NW 1/4 of SE 1/4							
SW 1/4 of SE 1/4							
SE 1/4 of SE 1/4							

J.P. Cameron claim from 1874 + 1/2 Sec. per 1905.

J.P. Cameron claim this parcel 1905.

LIST OF LANDS IN BALDWIN COUNTY, ALABAMA.

TOWNSHIP. 4 South - Range 1 East				TOWNSHIP. 4 South - Range 1 East			
SUBDIVISION.	SEC.	1905	1906	SUBDIVISION.	SEC.	1907	1908
REMARKS				REMARKS			
NE 1/4 of NE 1/4	16	Blair land	Same	NE 1/4 of NE 1/4	16	School land	
NW 1/4 of NE 1/4		Blair Sec.	Center	NW 1/4 of NE 1/4		Blair Sec.	
SW 1/4 of NE 1/4				SW 1/4 of NE 1/4			
SE 1/4 of NE 1/4				SE 1/4 of NE 1/4			
NE 1/4 of NW 1/4				NE 1/4 of NW 1/4			
NW 1/4 of NW 1/4				NW 1/4 of NW 1/4			
SW 1/4 of NW 1/4				SW 1/4 of NW 1/4			
SE 1/4 of NW 1/4				SE 1/4 of NW 1/4			
NE 1/4 of SW 1/4				NE 1/4 of SW 1/4			
NW 1/4 of SW 1/4				NW 1/4 of SW 1/4			
SW 1/4 of SW 1/4				SW 1/4 of SW 1/4			
SE 1/4 of SW 1/4				SE 1/4 of SW 1/4			
NE 1/4 of SE 1/4				NE 1/4 of SE 1/4			
NW 1/4 of SE 1/4				NW 1/4 of SE 1/4			
SW 1/4 of SE 1/4				SW 1/4 of SE 1/4			
SE 1/4 of SE 1/4				SE 1/4 of SE 1/4			
NE 1/4 of NE 1/4	17	Gas W. Gray	Same	NE 1/4 of NE 1/4	17	Gas W. Gray	Same
NW 1/4 of NE 1/4		" " "	" "	NW 1/4 of NE 1/4		" " "	" "
SW 1/4 of NE 1/4		" " "	" "	SW 1/4 of NE 1/4		" " "	" "
SE 1/4 of NE 1/4		" " "	" "	SE 1/4 of NE 1/4		" " "	" "
NE 1/4 of NW 1/4		State	Same	NE 1/4 of NW 1/4		State	Same Unknown #22
NW 1/4 of NW 1/4		"	"	NW 1/4 of NW 1/4		"	"
SW 1/4 of NW 1/4		"	"	SW 1/4 of NW 1/4		"	"
SE 1/4 of NW 1/4		"	"	SE 1/4 of NW 1/4		"	"
NE 1/4 of SW 1/4		"	"	NE 1/4 of SW 1/4		"	"
NW 1/4 of SW 1/4		"	"	NW 1/4 of SW 1/4		"	"
SW 1/4 of SW 1/4		"	"	SW 1/4 of SW 1/4		"	"
SE 1/4 of SW 1/4		"	"	SE 1/4 of SW 1/4		"	"
NE 1/4 of SE 1/4		"	"	NE 1/4 of SE 1/4		"	"
NW 1/4 of SE 1/4		"	"	NW 1/4 of SE 1/4		"	"
SW 1/4 of SE 1/4		"	"	SW 1/4 of SE 1/4		"	"
SE 1/4 of SE 1/4		"	"	SE 1/4 of SE 1/4		"	"
NE 1/4 of NE 1/4	20	Buy	Buy	NE 1/4 of NE 1/4	20	Buy	A. D. Hs
NW 1/4 of NE 1/4		"	"	NW 1/4 of NE 1/4		"	" " "
SW 1/4 of NE 1/4		"	"	SW 1/4 of NE 1/4		"	" " "
SE 1/4 of NE 1/4		"	"	SE 1/4 of NE 1/4		"	" " "
NE 1/4 of NW 1/4		"	"	NE 1/4 of NW 1/4		"	" " "
NW 1/4 of NW 1/4		"	"	NW 1/4 of NW 1/4		"	" " "
SW 1/4 of NW 1/4		"	"	SW 1/4 of NW 1/4		"	" " "
SE 1/4 of NW 1/4		"	"	SE 1/4 of NW 1/4		"	" " "
NE 1/4 of SW 1/4		"	"	NE 1/4 of SW 1/4		"	" " "
NW 1/4 of SW 1/4		"	"	NW 1/4 of SW 1/4		"	" " "
SW 1/4 of SW 1/4		"	"	SW 1/4 of SW 1/4		"	" " "
SE 1/4 of SW 1/4		"	"	SE 1/4 of SW 1/4		"	" " "
NE 1/4 of SE 1/4		Gas W. Gray	Same	NE 1/4 of SE 1/4		Gas W. Gray	Buy Gas W. Gray
NW 1/4 of SE 1/4		" " "	" "	NW 1/4 of SE 1/4		" " "	" " "
SW 1/4 of SE 1/4		" " "	" "	SW 1/4 of SE 1/4		" " "	" " "
SE 1/4 of SE 1/4		" " "	" "	SE 1/4 of SE 1/4		" " "	" " "

LIST OF LANDS IN BALDWIN COUNTY, ALABAMA.

TOWNSHIP. 4 South - Range 1 East				TOWNSHIP. 4 South - Range 1 East					
SUBDIVISION.	SEC.	1905	1906	REMARKS	SUBDIVISION	SEC.	1907	1908	REMARKS
NE 1/4 of NE 1/4	22	J.P. Cameron & Co. Cotton Dry	Same W/2 of NW 1/4 of SE 1/4		NE 1/4 of NE 1/4	22	J.P. Cameron Claim W/2 of NW 1/4 of SE 1/4	Same as 1907.	
NW 1/4 of NE 1/4									
SW 1/4 of NE 1/4									
SE 1/4 of NE 1/4									
NE 1/4 of NW 1/4									
NW 1/4 of NW 1/4									
SW 1/4 of NW 1/4									
SE 1/4 of NW 1/4									
NE 1/4 of SW 1/4									
NW 1/4 of SW 1/4									
SW 1/4 of SW 1/4									
SE 1/4 of SW 1/4									
NE 1/4 of SE 1/4									
NW 1/4 of SE 1/4									
SW 1/4 of SE 1/4									
SE 1/4 of SE 1/4									
NE 1/4 of NE 1/4	23	H. L. Co. "	Same "		NE 1/4 of NE 1/4	23	H. L. Co. "	Same "	
NW 1/4 of NE 1/4									
SW 1/4 of NE 1/4									
SE 1/4 of NE 1/4									
NE 1/4 of NW 1/4									
NW 1/4 of NW 1/4									
SW 1/4 of NW 1/4									
SE 1/4 of NW 1/4									
NE 1/4 of SW 1/4									
NW 1/4 of SW 1/4									
SW 1/4 of SW 1/4									
SE 1/4 of SW 1/4									
NE 1/4 of SE 1/4									
NW 1/4 of SE 1/4									
SW 1/4 of SE 1/4									
SE 1/4 of SE 1/4									
NE 1/4 of NE 1/4	24	J.P. Cameron & Co. "	Same "		NE 1/4 of NE 1/4	24	J.P. Cameron Claim W/2 of NW 1/4 of SE 1/4	Same as 1907.	
NW 1/4 of NE 1/4									
SW 1/4 of NE 1/4									
SE 1/4 of NE 1/4									
NE 1/4 of NW 1/4									
NW 1/4 of NW 1/4									
SW 1/4 of NW 1/4									
SE 1/4 of NW 1/4									
NE 1/4 of SW 1/4									
NW 1/4 of SW 1/4									
SW 1/4 of SW 1/4									
SE 1/4 of SW 1/4									
NE 1/4 of SE 1/4									
NW 1/4 of SE 1/4									
SW 1/4 of SE 1/4									
SE 1/4 of SE 1/4									

W/2 of A. Vignard claim. W/2 of NW 1/4 of SE 1/4 this see 1908.

J.P. Cameron claim NW 1/4 of SE 1/4 of NW 1/4 this see 1908.

W/2 of A. Vignard claim this see 1908.

LIST OF LANDS IN BALDWIN COUNTY, ALABAMA.

TOWNSHIP. 4 South - Range 1 East					TOWNSHIP. 4 South - Range 1 East				
SUBDIVISION.	SEC.	1905	1906	REMARKS	SUBDIVISION	SEC.	1907	1908	REMARKS
NE 1/4 of NE 1/4	25	A. Vignard Entire Parcel Sec.	Same		NE 1/4 of NE 1/4	25	A. Vignard Entire Parcel Sec.	A. Vignard Entire Parcel Sec.	
NW 1/4 of NE 1/4					NW 1/4 of NE 1/4				
SW 1/4 of NE 1/4					SW 1/4 of NE 1/4				
SE 1/4 of NE 1/4					SE 1/4 of NE 1/4				
NE 1/4 of NW 1/4					NE 1/4 of NW 1/4				
NW 1/4 of NW 1/4					NW 1/4 of NW 1/4				
SW 1/4 of NW 1/4					SW 1/4 of NW 1/4				
SE 1/4 of NW 1/4					SE 1/4 of NW 1/4				
NE 1/4 of SW 1/4					NE 1/4 of SW 1/4				
NW 1/4 of SW 1/4					NW 1/4 of SW 1/4				
SW 1/4 of SW 1/4					SW 1/4 of SW 1/4				
SE 1/4 of SW 1/4					SE 1/4 of SW 1/4				
NE 1/4 of SE 1/4					NE 1/4 of SE 1/4				
NW 1/4 of SE 1/4					NW 1/4 of SE 1/4				
SW 1/4 of SE 1/4					SW 1/4 of SE 1/4				
SE 1/4 of SE 1/4					SE 1/4 of SE 1/4				
NE 1/4 of NE 1/4	26	A. Vignard Entire Parcel Sec.	Same		NE 1/4 of NE 1/4	26	A. Vignard Entire Parcel Sec.	A. Vignard Entire Parcel Sec.	
NW 1/4 of NE 1/4					NW 1/4 of NE 1/4				
SW 1/4 of NE 1/4					SW 1/4 of NE 1/4				
SE 1/4 of NE 1/4					SE 1/4 of NE 1/4				
NE 1/4 of NW 1/4					NE 1/4 of NW 1/4				
NW 1/4 of NW 1/4					NW 1/4 of NW 1/4				
SW 1/4 of NW 1/4					SW 1/4 of NW 1/4				
SE 1/4 of NW 1/4					SE 1/4 of NW 1/4				
NE 1/4 of SW 1/4					NE 1/4 of SW 1/4				
NW 1/4 of SW 1/4					NW 1/4 of SW 1/4				
SW 1/4 of SW 1/4					SW 1/4 of SW 1/4				
SE 1/4 of SW 1/4					SE 1/4 of SW 1/4				
NE 1/4 of SE 1/4					NE 1/4 of SE 1/4				
NW 1/4 of SE 1/4					NW 1/4 of SE 1/4				
SW 1/4 of SE 1/4					SW 1/4 of SE 1/4				
SE 1/4 of SE 1/4					SE 1/4 of SE 1/4				
NE 1/4 of NE 1/4	27	A. Vignard Entire Parcel Sec.	Same		NE 1/4 of NE 1/4	27	A. Vignard Entire Parcel Sec.	A. Vignard Entire Parcel Sec.	
NW 1/4 of NE 1/4					NW 1/4 of NE 1/4				
SW 1/4 of NE 1/4					SW 1/4 of NE 1/4				
SE 1/4 of NE 1/4					SE 1/4 of NE 1/4				
NE 1/4 of NW 1/4					NE 1/4 of NW 1/4				
NW 1/4 of NW 1/4					NW 1/4 of NW 1/4				
SW 1/4 of NW 1/4					SW 1/4 of NW 1/4				
SE 1/4 of NW 1/4					SE 1/4 of NW 1/4				
NE 1/4 of SW 1/4					NE 1/4 of SW 1/4				
NW 1/4 of SW 1/4					NW 1/4 of SW 1/4				
SW 1/4 of SW 1/4					SW 1/4 of SW 1/4				
SE 1/4 of SW 1/4					SE 1/4 of SW 1/4				
NE 1/4 of SE 1/4					NE 1/4 of SE 1/4				
NW 1/4 of SE 1/4					NW 1/4 of SE 1/4				
SW 1/4 of SE 1/4					SW 1/4 of SE 1/4				
SE 1/4 of SE 1/4					SE 1/4 of SE 1/4				

LIST OF LANDS IN BALDWIN COUNTY, ALABAMA.

TOWNSHIP. 4 South - Range 1 East					TOWNSHIP. 4 South - Range 1 East				
SUBDIVISION.	SEC.	1905	1906	REMARKS	SUBDIVISION	SEC.	1907	1908	REMARKS
NE ¼ of NE ¼	34	A Vizard Entire Tract Sec	Same		NE ¼ of NE ¼	34	A Vizard Entire Tract Sec	M ^r + A Vizard claim all W of Apalachee River within Sec 34 Sec 35	
NW ¼ of NE ¼									
SW ¼ of NE ¼									
SE ¼ of NE ¼									
NE ¼ of NW ¼									
NW ¼ of NW ¼									
SW ¼ of NW ¼									
SE ¼ of NW ¼									
NE ¼ of SW ¼									
NW ¼ of SW ¼									
SW ¼ of SW ¼									
SE ¼ of SW ¼									
NE ¼ of SE ¼									
NW ¼ of SE ¼									
SW ¼ of SE ¼									
SE ¼ of SE ¼									
NE ¼ of NE ¼	35	A Vizard Entire Tract Sec	Same		NE ¼ of NE ¼	35	A Vizard Entire Tract Sec	M ^r + A Vizard claim all W of Apalachee River within Sec 35 Sec 34	
NW ¼ of NE ¼									
SW ¼ of NE ¼									
SE ¼ of NE ¼									
NE ¼ of NW ¼									
NW ¼ of NW ¼									
SW ¼ of NW ¼									
SE ¼ of NW ¼									
NE ¼ of SW ¼									
NW ¼ of SW ¼									
SW ¼ of SW ¼									
SE ¼ of SW ¼									
NE ¼ of SE ¼									
NW ¼ of SE ¼									
SW ¼ of SE ¼									
SE ¼ of SE ¼									
NE ¼ of NE ¼	36	A Vizard Entire Tract Sec	A Vizard claims all the W of Apalachee River 69 th Q. 1870 th - 1876 A Vizard claims all E of Apalachee river this Sec.		NE ¼ of NE ¼	36	A Vizard all W of Apalachee River + all E of Apalachee River	M ^r + A Vizard Entire Tract Sec. A. D. Hs " A. D. Hs	
NW ¼ of NE ¼									
SW ¼ of NE ¼									
SE ¼ of NE ¼									
NE ¼ of NW ¼									
NW ¼ of NW ¼									
SW ¼ of NW ¼									
SE ¼ of NW ¼									
NE ¼ of SW ¼									
NW ¼ of SW ¼									
SW ¼ of SW ¼									
SE ¼ of SW ¼									
NE ¼ of SE ¼									
NW ¼ of SE ¼									
SW ¼ of SE ¼									
SE ¼ of SE ¼									

LIST OF LANDS IN BALDWIN COUNTY, ALABAMA.

TOWNSHIP. H South ~ Range 1 East				TOWNSHIP. H South ~ Range 1 East					
SUBDIVISION.	SEC.	1905	1906	REMARKS	SUBDIVISION	SEC.	1907	1908	REMARKS
NE 1/4 of NE 1/4	37	S M Owen Entire Sec	Pickles & Foley Entire Sec 924 A.		NE 1/4 of NE 1/4	37	Pickles & Foley Entire Sec	Same Entire Sec.	
NW 1/4 of NE 1/4									
SW 1/4 of NE 1/4									
SE 1/4 of NE 1/4									
NE 1/4 of NW 1/4									
NW 1/4 of NW 1/4									
SW 1/4 of NW 1/4									
SE 1/4 of NW 1/4									
NE 1/4 of SW 1/4									
NW 1/4 of SW 1/4									
SW 1/4 of SW 1/4									
SE 1/4 of SW 1/4									
NE 1/4 of SE 1/4									
NW 1/4 of SE 1/4									
SW 1/4 of SE 1/4									
SE 1/4 of SE 1/4									
Josiah Blakely Tract									
NE 1/4 of NE 1/4	38	S M Owen Entire Sec	Pickles & Foley Entire Sec 111 A.		NE 1/4 of NE 1/4	38	Pickles & Foley Entire Sec	Same Entire Sec.	
NW 1/4 of NE 1/4									
SW 1/4 of NE 1/4									
SE 1/4 of NE 1/4									
NE 1/4 of NW 1/4									
NW 1/4 of NW 1/4									
SW 1/4 of NW 1/4									
SE 1/4 of NW 1/4									
NE 1/4 of SW 1/4									
NW 1/4 of SW 1/4									
SW 1/4 of SW 1/4									
SE 1/4 of SW 1/4									
NE 1/4 of SE 1/4									
NW 1/4 of SE 1/4									
SW 1/4 of SE 1/4									
SE 1/4 of SE 1/4									
Alexis Trouillette Tract									
NE 1/4 of NE 1/4	39	S M Owen Entire Sec	Pickles & Foley Entire Sec 115 A.		NE 1/4 of NE 1/4	39	Pickles & Foley Entire Sec.	Same Entire Sec.	
NW 1/4 of NE 1/4									
SW 1/4 of NE 1/4									
SE 1/4 of NE 1/4									
NE 1/4 of NW 1/4									
NW 1/4 of NW 1/4									
SW 1/4 of NW 1/4									
SE 1/4 of NW 1/4									
NE 1/4 of SW 1/4									
NW 1/4 of SW 1/4									
SW 1/4 of SW 1/4									
SE 1/4 of SW 1/4									
NE 1/4 of SE 1/4									
NW 1/4 of SE 1/4									
SW 1/4 of SE 1/4									
SE 1/4 of SE 1/4									
Geoffroy Trouillette Tract									

LIST OF LANDS IN BALDWIN COUNTY, ALABAMA.

TOWNSHIP: <i>H South - Range 1 East</i>					TOWNSHIP: <i>H South - Range 1 East</i>				
SUBDIVISION.	SEC.	1905	1906	REMARKS	SUBDIVISION	SEC.	1907	1908	REMARKS
NE 1/4 of NE 1/4	<i>H2</i>	<i>Sm Pickler</i> <i>Entire Sec</i> <i>36.77 acres</i>	<i>Unknown</i>		NE 1/4 of NE 1/4	<i>H2</i>	<i>J.B. Foley</i> <i>Entire Sec 30a</i>	<i>Same</i> <i>Entire Sec</i>	
NW 1/4 of NE 1/4					NW 1/4 of NE 1/4				
SW 1/4 of NE 1/4					SW 1/4 of NE 1/4				
SE 1/4 of NE 1/4					SE 1/4 of NE 1/4				
NE 1/4 of NW 1/4					NE 1/4 of NW 1/4				
NW 1/4 of NW 1/4					NW 1/4 of NW 1/4				
SW 1/4 of NW 1/4					SW 1/4 of NW 1/4				
SE 1/4 of NW 1/4					SE 1/4 of NW 1/4				
NE 1/4 of SW 1/4					NE 1/4 of SW 1/4				
NW 1/4 of SW 1/4					NW 1/4 of SW 1/4				
SW 1/4 of SW 1/4					SW 1/4 of SW 1/4				
SE 1/4 of SW 1/4					SE 1/4 of SW 1/4				
NE 1/4 of SE 1/4					NE 1/4 of SE 1/4				
NW 1/4 of SE 1/4					NW 1/4 of SE 1/4				
SW 1/4 of SE 1/4					SW 1/4 of SE 1/4				
SE 1/4 of SE 1/4					SE 1/4 of SE 1/4				
NE 1/4 of NE 1/4					NE 1/4 of NE 1/4				
NW 1/4 of NE 1/4					NW 1/4 of NE 1/4				
SW 1/4 of NE 1/4					SW 1/4 of NE 1/4				
SE 1/4 of NE 1/4					SE 1/4 of NE 1/4				
NE 1/4 of NW 1/4					NE 1/4 of NW 1/4				
NW 1/4 of NW 1/4					NW 1/4 of NW 1/4				
SW 1/4 of NW 1/4					SW 1/4 of NW 1/4				
SE 1/4 of NW 1/4					SE 1/4 of NW 1/4				
NE 1/4 of SW 1/4					NE 1/4 of SW 1/4				
NW 1/4 of SW 1/4					NW 1/4 of SW 1/4				
SW 1/4 of SW 1/4					SW 1/4 of SW 1/4				
SE 1/4 of SW 1/4					SE 1/4 of SW 1/4				
NE 1/4 of SE 1/4					NE 1/4 of SE 1/4				
NW 1/4 of SE 1/4					NW 1/4 of SE 1/4				
SW 1/4 of SE 1/4					SW 1/4 of SE 1/4				
SE 1/4 of SE 1/4					SE 1/4 of SE 1/4				

Josh Blakeley Tract

LIST OF LANDS IN BALDWIN COUNTY, ALABAMA.

TOWNSHIP- 6 South - Range 1 East				TOWNSHIP- 6 South - Range 1 East						
SUBDIVISION	SEC.	1905	1906	REMARKS	SUBDIVISION	SEC.	1907	1908	REMARKS	
NE 1/4 of NE 1/4	24	Village of Jucherville	Same	Many Randoms given claims lots 172 this Sec 1905	NE 1/4 of NE 1/4	24	Village of Jucherville	Same	No Part 1 a in this sec 1907	
W 1/2 of NE 1/4			"	Mr W. W. M. ... claims ... on lot # 16 in this Sec 1905	NW 1/4 of NE 1/4					Richard Lee Term claim 2 a this sec 1907
SW 1/4 of NE 1/4			"	Witchell Steady claims 1/2 a. in this Sec 1905	SW 1/4 of NE 1/4					Leo H. Stagle claims lots 3, 4, 6. Overton tract & also 1 a in this Sec 1907
SE 1/4 of NE 1/4			"	Lucy & Kate Spear claims 3 a. in this Sec 1905	SE 1/4 of NE 1/4					W. L. Lucy M. Spear claims 3 a. in this Sec 1907
NE 1/4 of NW 1/4			"	Ed Lamblich claims 2 1/2 of lot 5 - 3 1/2 a. in this Sec 1905	NE 1/4 of NW 1/4					P. Anderson's claims lots 4 & 6 " " 1907
NW 1/4 of NW 1/4			"	May & Chaudron " lot # 10 of Overton tract this sec 1905	NW 1/4 of NW 1/4					H. Lindich claims 1/2 lot 5 this Sec 1907
SW 1/4 of NW 1/4			"	Miss George Steady claim 1 1/2 a in this sec 1905-1906	SW 1/4 of NW 1/4					May Anderson's claim lot 1 + 2 a in this Sec 1908
SE 1/4 of NW 1/4			"	Geo. H. Hagler claims lot # 10, 11, 12 of lot # 10, 11, 12	SE 1/4 of NW 1/4					Paul C " " 5 5 " " " 1908
NE 1/4 of SW 1/4			"	No. 3, also a triangular lot of about 1 1/2 a. adjoining said lot in X. in all 14 a. 1905	NE 1/4 of SW 1/4					
NW 1/4 of SW 1/4			"	Geo. H. Hagler claims 1 1/2 a. in this Sec 1906	NW 1/4 of SW 1/4					
SW 1/4 of SW 1/4			"	Margaret G. Johnsons claim lot 5 Overton tract 1906	SW 1/4 of SW 1/4					
SE 1/4 of SW 1/4			"		SE 1/4 of SW 1/4					
NE 1/4 of SE 1/4			"		NE 1/4 of SE 1/4					
NW 1/4 of SE 1/4			"		NW 1/4 of SE 1/4					
SW 1/4 of SE 1/4			"		SW 1/4 of SE 1/4					
SE 1/4 of SE 1/4			"		SE 1/4 of SE 1/4					
NE 1/4 of NE 1/4			25	Down of Bubbles. Enter Sec	Same					Better Boscum's claims 1/2 a. in this Sec 1905-1906
NW 1/4 of NE 1/4	"	Lucy R. Thompson claims 1/2 a. in this Sec 1905			NW 1/4 of NE 1/4	Better Boscum " 1/3 " " " " " "				
SW 1/4 of NE 1/4	"	A. M. May claims 30 1/2 a. in this Sec 1905-1906			SW 1/4 of NE 1/4	A. M. May claims " 1/2 " " " " " "				
SE 1/4 of NE 1/4	"	John Miller's claims 5 a. in this Sec 1905-1906			SE 1/4 of NE 1/4	Joseph Miller " 5 " " " " " "				
NE 1/4 of NW 1/4	"	Miss Mary Middleton claims 1/2 a. in this Sec 1905-1906			NE 1/4 of NW 1/4	Theresa Lucy Trump claim 1 1/2 a. " " " "				
NW 1/4 of NW 1/4	"	Julia J. Russell claims 4 a. in this Sec 1905			NW 1/4 of NW 1/4	James K. Clemons claim land in this Sec & Sec 36 "				
SW 1/4 of NW 1/4	"	Anna's Works claims 1 a. in this Sec 1905-1906			SW 1/4 of NW 1/4	Chas. D. Drier claims 1/2 a. in this Sec "				
SE 1/4 of NW 1/4	"	Watt's claims 3 a. in this Sec 1905-1906			SE 1/4 of NW 1/4	Geo. K. Clemons " 1/2 a. " " " " 1908				
NE 1/4 of SW 1/4	"	Kate McDonald claim 25 a. in this Sec 1905-1906			NE 1/4 of SW 1/4	Watt's K. Clemons " 1/2 " " " " "				
NW 1/4 of SW 1/4	"	Geo. K. Clemons " 65 " " " " "			NW 1/4 of SW 1/4					
SW 1/4 of SW 1/4	"	Clemons + Class " 117 " " " " " 1905			SW 1/4 of SW 1/4					
SE 1/4 of SW 1/4	"	Laura Lucy Trump claims 1 1/2 a. in this Sec 1906			SE 1/4 of SW 1/4					
NE 1/4 of SE 1/4	"	Chas. D. Drier's claim 1 a. in this Sec 1905			NE 1/4 of SE 1/4					
NW 1/4 of SE 1/4	"	Georgia Steady claims 1/2 a. in this Sec 1906			NW 1/4 of SE 1/4					
SW 1/4 of SE 1/4	"				SW 1/4 of SE 1/4					
SE 1/4 of SE 1/4	"				SE 1/4 of SE 1/4					
NE 1/4 of NE 1/4	36	Point - Clear 2nd sec			Same	Josephine B. Parnment claim 7 a. in this sec 1905-1906	NE 1/4 of NE 1/4	36	Point - Clear 2nd sec	Summ
NW 1/4 of NE 1/4			"	V. M. Schowalec " 12 a " " " " " 1906	NW 1/4 of NE 1/4	W. M. R. Schowalec's claim lot 9 - sales 5 a. in this Sec lots 9 & 10				
SW 1/4 of NE 1/4			"	Geo. K. Clemons + B. C. Class claim 117 a in this sec + see 25, 1905-1906	SW 1/4 of NE 1/4	W. M. R. Schowalec's claim lot 9 - sales 5 a. in this Sec 1907 + 8				
SE 1/4 of NE 1/4			"	" " land in this Sec - 1906	SE 1/4 of NE 1/4	W. M. R. Schowalec's claim lot 9 - sales 5 a. in this Sec 1907 + 8				
NE 1/4 of NW 1/4			"	Alvi Costello claim 1/2 a. in this Sec 1905-1906	NE 1/4 of NW 1/4	W. M. R. Schowalec's claim lot 9 - sales 5 a. in this Sec 1907 + 8				
NW 1/4 of NW 1/4			"	Jack P. Ross claims lot in this Sec 1908	NW 1/4 of NW 1/4	W. M. R. Schowalec's claim lot 9 - sales 5 a. in this Sec 1907 + 8				
SW 1/4 of NW 1/4			"	Katharine Glass claims lot in this Sec 1906	SW 1/4 of NW 1/4	W. M. R. Schowalec's claim lot 9 - sales 5 a. in this Sec 1907 + 8				
SE 1/4 of NW 1/4			"	Mary J. Fry lot 16 & part lot # 16 this Dec 1906	SE 1/4 of NW 1/4	W. M. R. Schowalec's claim lot 9 - sales 5 a. in this Sec 1907 + 8				
NE 1/4 of SW 1/4			"		NE 1/4 of SW 1/4					
NW 1/4 of SW 1/4			"		NW 1/4 of SW 1/4					
SW 1/4 of SW 1/4			"		SW 1/4 of SW 1/4					
SE 1/4 of SW 1/4			"		SE 1/4 of SW 1/4					
NE 1/4 of SE 1/4			"		NE 1/4 of SE 1/4					
NW 1/4 of SE 1/4			"		NW 1/4 of SE 1/4					
SW 1/4 of SE 1/4			"		SW 1/4 of SE 1/4					
SE 1/4 of SE 1/4			"		SE 1/4 of SE 1/4					

J. B. Foley (Proprietor)

LIST OF LANDS IN BALDWIN COUNTY, ALABAMA.

TOWNSHIP 6 South - Range 1 East				TOWNSHIP 6 South - Range 1 East					
SUBDIVISION.	SEC.	1905	1906	SUBDIVISION	SEC.	1907	1908		
REMARKS				REMARKS					
NE 1/4 of NE 1/4	37	Pom. Clear	M. Clear	NE 1/4 of NE 1/4	37	Pom. Clear	Fain		
NW 1/4 of NE 1/4		Frank	Frank	NW 1/4 of NE 1/4		Pom. Clear	Frank		
SW 1/4 of NE 1/4		Quindal et al		SW 1/4 of NE 1/4					
SE 1/4 of NE 1/4		Frank		SE 1/4 of NE 1/4					
NE 1/4 of NW 1/4		M. Lewis Tract				SW 1/4 of NE 1/4			
NW 1/4 of NW 1/4						SE 1/4 of NE 1/4			
SW 1/4 of NW 1/4						NE 1/4 of NW 1/4			
SE 1/4 of NW 1/4						NW 1/4 of NW 1/4			
NE 1/4 of SW 1/4						SW 1/4 of NW 1/4			
NW 1/4 of SW 1/4						SE 1/4 of NW 1/4			
SW 1/4 of SW 1/4						NE 1/4 of SW 1/4			
SE 1/4 of SW 1/4						NW 1/4 of SW 1/4			
NE 1/4 of SE 1/4						SW 1/4 of SW 1/4			
NW 1/4 of SE 1/4						SE 1/4 of SW 1/4			
SW 1/4 of SE 1/4						NE 1/4 of SE 1/4			
SE 1/4 of SE 1/4						NW 1/4 of SE 1/4			
NE 1/4 of NE 1/4				SW 1/4 of SE 1/4					
NW 1/4 of NE 1/4				SE 1/4 of SE 1/4					
SW 1/4 of NE 1/4				NE 1/4 of NE 1/4					
SE 1/4 of NE 1/4				NW 1/4 of NE 1/4					
NE 1/4 of NW 1/4			SW 1/4 of NE 1/4						
NW 1/4 of NW 1/4			SE 1/4 of NE 1/4						
SW 1/4 of NW 1/4			NE 1/4 of NW 1/4						
SE 1/4 of NW 1/4			NW 1/4 of NW 1/4						
NE 1/4 of SW 1/4			SW 1/4 of NW 1/4						
NW 1/4 of SW 1/4			SE 1/4 of NW 1/4						
SW 1/4 of SW 1/4			NE 1/4 of SW 1/4						
SE 1/4 of SW 1/4			NW 1/4 of SW 1/4						
NE 1/4 of SE 1/4			SW 1/4 of SW 1/4						
NW 1/4 of SE 1/4			SE 1/4 of SW 1/4						
SW 1/4 of SE 1/4			NE 1/4 of SE 1/4						
SE 1/4 of SE 1/4			NW 1/4 of SE 1/4						
			SW 1/4 of SE 1/4						
			SE 1/4 of SE 1/4						

LIST OF LANDS IN BALDWIN COUNTY, ALABAMA.

TOWNSHIP 7 South - Range 1 East				TOWNSHIP 7 South - Range 1 East			
SUBDIVISION.	SEC.	1905	1906	SUBDIVISION	SEC.	1907	1908
							REMARKS
NE 1/4 of NE 1/4	56 A. Blue tract E. Blue tract Louis Boudin tract		Shms	NE 1/4 of NE 1/4	56	Point Blue tract E. Blue tract	Shms
NW 1/4 of NE 1/4				NW 1/4 of NE 1/4			
SW 1/4 of NE 1/4					SW 1/4 of NE 1/4		
SE 1/4 of NE 1/4					SE 1/4 of NE 1/4		
NE 1/4 of NW 1/4					NE 1/4 of NW 1/4		
NW 1/4 of NW 1/4					NW 1/4 of NW 1/4		
SW 1/4 of NW 1/4					SW 1/4 of NW 1/4		
SE 1/4 of NW 1/4					SE 1/4 of NW 1/4		
NE 1/4 of SW 1/4					NE 1/4 of SW 1/4		
NW 1/4 of SW 1/4					NW 1/4 of SW 1/4		
SW 1/4 of SW 1/4					SW 1/4 of SW 1/4		
SE 1/4 of SW 1/4					SE 1/4 of SW 1/4		
NE 1/4 of SE 1/4					NE 1/4 of SE 1/4		
NW 1/4 of SE 1/4					NW 1/4 of SE 1/4		
SW 1/4 of SE 1/4					SW 1/4 of SE 1/4		
SE 1/4 of SE 1/4					SE 1/4 of SE 1/4		
NE 1/4 of NE 1/4					NE 1/4 of NE 1/4		
NW 1/4 of NE 1/4					NW 1/4 of NE 1/4		
SW 1/4 of NE 1/4					SW 1/4 of NE 1/4		
SE 1/4 of NE 1/4					SE 1/4 of NE 1/4		
NE 1/4 of NW 1/4					NE 1/4 of NW 1/4		
NW 1/4 of NW 1/4					NW 1/4 of NW 1/4		
SW 1/4 of NW 1/4					SW 1/4 of NW 1/4		
SE 1/4 of NW 1/4					SE 1/4 of NW 1/4		
NE 1/4 of SW 1/4					NE 1/4 of SW 1/4		
NW 1/4 of SW 1/4					NW 1/4 of SW 1/4		
SW 1/4 of SW 1/4					SW 1/4 of SW 1/4		
SE 1/4 of SW 1/4					SE 1/4 of SW 1/4		
NE 1/4 of SE 1/4					NE 1/4 of SE 1/4		
NW 1/4 of SE 1/4					NW 1/4 of SE 1/4		
SW 1/4 of SE 1/4					SW 1/4 of SE 1/4		
SE 1/4 of SE 1/4					SE 1/4 of SE 1/4		
NE 1/4 of NE 1/4					NE 1/4 of NE 1/4		
NW 1/4 of NE 1/4					NW 1/4 of NE 1/4		
SW 1/4 of NE 1/4					SW 1/4 of NE 1/4		
SE 1/4 of NE 1/4					SE 1/4 of NE 1/4		
NE 1/4 of NW 1/4				NE 1/4 of NW 1/4			
NW 1/4 of NW 1/4				NW 1/4 of NW 1/4			
SW 1/4 of NW 1/4				SW 1/4 of NW 1/4			
SE 1/4 of NW 1/4				SE 1/4 of NW 1/4			
NE 1/4 of SW 1/4				NE 1/4 of SW 1/4			
NW 1/4 of SW 1/4				NW 1/4 of SW 1/4			
SW 1/4 of SW 1/4				SW 1/4 of SW 1/4			
SE 1/4 of SW 1/4				SE 1/4 of SW 1/4			
NE 1/4 of SE 1/4				NE 1/4 of SE 1/4			
NW 1/4 of SE 1/4				NW 1/4 of SE 1/4			
SW 1/4 of SE 1/4				SW 1/4 of SE 1/4			
SE 1/4 of SE 1/4				SE 1/4 of SE 1/4			

LIST OF LANDS IN BALDWIN COUNTY, ALABAMA.

TOWNSHIP. 9 South - Range 1 East				TOWNSHIP. 9 South - Range 1 East				
SUBDIVISION.	SEC.	1905	1906	SUBDIVISION	SEC.	1907	1908	REMARKS
NE 1/4 of NE 1/4	1	R.D. Hendrick Entire Sec.	Many Constabulary P. R. Co.	NE 1/4 of NE 1/4	1	Navy Co. Harbor + P.R.C. Entire Sec.	Same Entire Sec.	Dustin New claim 1/20 int in the claim 1907. Norma Arden claim 1/20 int in the claim 1908.
NW 1/4 of NE 1/4								
SW 1/4 of NE 1/4								
SE 1/4 of NE 1/4								
NE 1/4 of NW 1/4								
NW 1/4 of NW 1/4								
SW 1/4 of NW 1/4								
SE 1/4 of NW 1/4								
NE 1/4 of SW 1/4								
NW 1/4 of SW 1/4								
SW 1/4 of SW 1/4								
SE 1/4 of SW 1/4								
NE 1/4 of SE 1/4								
NW 1/4 of SE 1/4								
SW 1/4 of SE 1/4								
SE 1/4 of SE 1/4								
NE 1/4 of NE 1/4	2	James Boyle et al Entire Sec.	Many Constabulary W.R.R. Co.	NE 1/4 of NE 1/4	2	Navy Co. Harbor + P.R.C. Entire Sec.	Same entire sec.	
NW 1/4 of NE 1/4								
SW 1/4 of NE 1/4								
SE 1/4 of NE 1/4								
NE 1/4 of NW 1/4								
NW 1/4 of NW 1/4								
SW 1/4 of NW 1/4								
SE 1/4 of NW 1/4								
NE 1/4 of SW 1/4								
NW 1/4 of SW 1/4								
SW 1/4 of SW 1/4								
SE 1/4 of SW 1/4								
NE 1/4 of SE 1/4								
NW 1/4 of SE 1/4								
SW 1/4 of SE 1/4								
SE 1/4 of SE 1/4								
NE 1/4 of NE 1/4	13	J.B. Foley Entire Farm etc.	Many Constabulary P.R.C.	NE 1/4 of NE 1/4	13	Navy Co. Harbor + P.R.C. Entire A.P.C. + H + SW 1/4 of SW 1/4	Same Entire Farm etc.	
NW 1/4 of NE 1/4								
SW 1/4 of NE 1/4								
SE 1/4 of NE 1/4								
NE 1/4 of NW 1/4								
NW 1/4 of NW 1/4								
SW 1/4 of NW 1/4								
SE 1/4 of NW 1/4								
NE 1/4 of SW 1/4								
NW 1/4 of SW 1/4								
SW 1/4 of SW 1/4								
SE 1/4 of SW 1/4								
NE 1/4 of SE 1/4								
NW 1/4 of SE 1/4								
SW 1/4 of SE 1/4								
SE 1/4 of SE 1/4								

Rep. Francis Sweeney

A.P.R. Jones track

LIST OF LANDS IN BALDWIN COUNTY, ALABAMA.

TOWNSHIP. 9 South - Range 1 East				TOWNSHIP. 9 South - Range 1 East					
SUBDIVISION.	SEC.	1905	1906	REMARKS	SUBDIVISION	SEC.	1907	1908	REMARKS
NE 1/4 of NE 1/4	14	J.B. Foley Eastern Front see	Maryland Harbor RR Co	J.B. Foley claim cuts A.P. C. & D. 17 & A. this Dec 1905-1906	NE 1/4 of NE 1/4	14	Mary Ann Harbor RR Co Eastern Front lot C.P. C. & D. 17 & A. 18 & 19	Same Eastern Front lot C.P. C. & D. 17 & A. 18 & 19	
NW 1/4 of NE 1/4			Buy		NW 1/4 of NE 1/4				
SW 1/4 of NE 1/4			"	Maryland Harbor RR Co claim lots A, B, C, D this Dec 1906	SE 1/4 of NE 1/4				
SE 1/4 of NE 1/4			"		NE 1/4 of NW 1/4				
NE 1/4 of NW 1/4			Buy		NW 1/4 of NW 1/4				
NW 1/4 of NW 1/4			"		SW 1/4 of NW 1/4				
SW 1/4 of NW 1/4			"		SE 1/4 of NW 1/4				
SE 1/4 of NW 1/4			"		NE 1/4 of SW 1/4				
NE 1/4 of SW 1/4			Mary Ann Harbor RR Co		NW 1/4 of SW 1/4				
NW 1/4 of SW 1/4			Buy		SW 1/4 of SW 1/4				
SW 1/4 of SW 1/4			Mary Ann Harbor RR Co		SE 1/4 of SW 1/4				
SE 1/4 of SW 1/4			"		NE 1/4 of SE 1/4				
NE 1/4 of SE 1/4			Maryland Harbor RR Co		NW 1/4 of SE 1/4				
NW 1/4 of SE 1/4			"		SW 1/4 of SE 1/4				
SW 1/4 of SE 1/4			"		SE 1/4 of SE 1/4				
SE 1/4 of SE 1/4			"						
NE 1/4 of NE 1/4	22	J.B. Foley Eastern Front see	J.B. Foley	J.B. Foley claim front A & B this Dec 89 a.	NE 1/4 of NE 1/4	22	Mary Ann Harbor RR Co Claim lots A, B, C, D, E	Same Claim front A & B this Dec	
NW 1/4 of NE 1/4					NW 1/4 of NE 1/4				
SW 1/4 of NE 1/4					SW 1/4 of NE 1/4				
SE 1/4 of NE 1/4					SE 1/4 of NE 1/4				
NE 1/4 of NW 1/4					NE 1/4 of NW 1/4				
NW 1/4 of NW 1/4					NW 1/4 of NW 1/4				
SW 1/4 of NW 1/4					SW 1/4 of NW 1/4				
SE 1/4 of NW 1/4					SE 1/4 of NW 1/4				
NE 1/4 of SW 1/4			Maryland Harbor RR Co		NE 1/4 of SW 1/4				
NW 1/4 of SW 1/4			claim lots A, B, C, D, E		NW 1/4 of SW 1/4				
SW 1/4 of SW 1/4					SW 1/4 of SW 1/4				
SE 1/4 of SW 1/4					SE 1/4 of SW 1/4				
NE 1/4 of SE 1/4					NE 1/4 of SE 1/4				
NW 1/4 of SE 1/4					NW 1/4 of SE 1/4				
SW 1/4 of SE 1/4					SW 1/4 of SE 1/4				
SE 1/4 of SE 1/4					SE 1/4 of SE 1/4				
NE 1/4 of NE 1/4	23	W.D. Randall	Maryland Harbor RR Co		NE 1/4 of NE 1/4	23	Mary Ann Harbor RR Co Claim E, F, G, H, I, J, K, L, M, N, O, P, Q, R, S, T, U, V, W, X, Y, Z	Same Claim lots E, F, G, H, I, J, K, L, M, N, O, P, Q, R, S, T, U, V, W, X, Y, Z	
NW 1/4 of NE 1/4			"		NW 1/4 of NE 1/4				
SW 1/4 of NE 1/4			"		SW 1/4 of NE 1/4				
SE 1/4 of NE 1/4			"		SE 1/4 of NE 1/4				
NE 1/4 of NW 1/4			J.B. Foley	Same	NE 1/4 of NW 1/4				
NW 1/4 of NW 1/4			"		NW 1/4 of NW 1/4				
SW 1/4 of NW 1/4			"		SW 1/4 of NW 1/4				
SE 1/4 of NW 1/4			"		SE 1/4 of NW 1/4				
NE 1/4 of SW 1/4			W.D. Randall	W.D. Randall	NE 1/4 of SW 1/4				
NW 1/4 of SW 1/4			"		NW 1/4 of SW 1/4				
SW 1/4 of SW 1/4			"		SW 1/4 of SW 1/4				
SE 1/4 of SW 1/4			"		SE 1/4 of SW 1/4				
NE 1/4 of SE 1/4			J.B. Foley	Same	NE 1/4 of SE 1/4				
NW 1/4 of SE 1/4			"		NW 1/4 of SE 1/4				
SW 1/4 of SE 1/4			"		SW 1/4 of SE 1/4				
SE 1/4 of SE 1/4			"		SE 1/4 of SE 1/4				

LIST OF LANDS IN BALDWIN COUNTY, ALABAMA.

TOWNSHIP: 9 South - Range 1 East				TOWNSHIP: 9 South - Range 1 East						
SUBDIVISION	SEC.	1905	1906	REMARKS	SUBDIVISION	SEC.	1907	1908	REMARKS	
NE 1/4 of NE 1/4	24	State	Many Cows Harbor RR Co	Many Cows Harbor RR Co claim this land 1906.	NE 1/4 of NE 1/4	24	Many Cows Harbor RR Co	Same		
NW 1/4 of NE 1/4		"	" " " "		" " " "		NW 1/4 of NE 1/4	"		Enter Sec
SW 1/4 of NE 1/4		"	" " " "		" " " "		SW 1/4 of NE 1/4	"		
SE 1/4 of NE 1/4		"	" " " "		" " " "		SE 1/4 of NE 1/4	"		
NE 1/4 of NW 1/4		J. Foley	Same		Same		NE 1/4 of NW 1/4	"		
NW 1/4 of NW 1/4		State	Many Cows Harbor RR Co				NW 1/4 of NW 1/4	"		
SW 1/4 of NW 1/4		"	" " " "		" " " "		SW 1/4 of NW 1/4	"		
SE 1/4 of NW 1/4		"	" " " "		" " " "		SE 1/4 of NW 1/4	"		
NE 1/4 of SW 1/4		Randall W.D.	" " " "		" " " "		NE 1/4 of SW 1/4	"		
NW 1/4 of SW 1/4		"	" " " "		" " " "		NW 1/4 of SW 1/4	"		
SW 1/4 of SW 1/4		State	" " " "		" " " "		SW 1/4 of SW 1/4	"		
SE 1/4 of SW 1/4		"	" " " "		" " " "		SE 1/4 of SW 1/4	"		
NE 1/4 of SE 1/4		"	" " " "		" " " "		NE 1/4 of SE 1/4	"		
NW 1/4 of SE 1/4		Unknown	" " " "		" " " "		NW 1/4 of SE 1/4	"		
SW 1/4 of SE 1/4		"	" " " "		" " " "		SW 1/4 of SE 1/4	"		
SE 1/4 of SE 1/4		"	" " " "		" " " "		SE 1/4 of SE 1/4	"		
NE 1/4 of NE 1/4	25	W.D. Randall	Many Cows Harbor RR Co	Many Cows Harbor RR Co claim this land 1906 W.D. Randall claim this land 1906	NE 1/4 of NE 1/4	25	Many Cows Harbor RR Co	Same		
NW 1/4 of NE 1/4		"	" " " "		" " " "		NW 1/4 of NE 1/4	"		
SW 1/4 of NE 1/4		"	" " " "		" " " "		SW 1/4 of NE 1/4	"		
SE 1/4 of NE 1/4		"	" " " "		" " " "		SE 1/4 of NE 1/4	"		
NE 1/4 of NW 1/4		J. Foley	Same		Same		NE 1/4 of NW 1/4	"		
NW 1/4 of NW 1/4		Unknown	Unknown				NW 1/4 of NW 1/4	"		Unknown
SW 1/4 of NW 1/4		"	"				SW 1/4 of NW 1/4	"		
SE 1/4 of NW 1/4		J. Foley	Same		Same		SE 1/4 of NW 1/4	"		Many Cows Harbor RR Co
NE 1/4 of SW 1/4		Gulf	Gulf				NE 1/4 of SW 1/4	"		Gulf
NW 1/4 of SW 1/4		"	"				NW 1/4 of SW 1/4	"		
SW 1/4 of SW 1/4		"	"				SW 1/4 of SW 1/4	"		
SE 1/4 of SW 1/4		"	"				SE 1/4 of SW 1/4	"		
NE 1/4 of SE 1/4		"	"				NE 1/4 of SE 1/4	"		
NW 1/4 of SE 1/4		"	"				NW 1/4 of SE 1/4	"		
SW 1/4 of SE 1/4		"	"				SW 1/4 of SE 1/4	"		
SE 1/4 of SE 1/4		"	"				SE 1/4 of SE 1/4	"		
NE 1/4 of NE 1/4	26	W.D. Randall	Many Cows Harbor RR Co	Many Cows Harbor RR Co claim this land 1906 W.D. Randall claim this land 1906	NE 1/4 of NE 1/4	26	Many Cows Harbor RR Co	Same		
NW 1/4 of NE 1/4		Enter Sec	" " " "		" " " "		NW 1/4 of NE 1/4	"		
SW 1/4 of NE 1/4		"	" " " "		" " " "		SW 1/4 of NE 1/4	"		
SE 1/4 of NE 1/4		"	" " " "		" " " "		SE 1/4 of NE 1/4	"		
NE 1/4 of NW 1/4		"	do not				NE 1/4 of NW 1/4	"		do not
NW 1/4 of NW 1/4		"	"				NW 1/4 of NW 1/4	"		
SW 1/4 of NW 1/4		"	"				SW 1/4 of NW 1/4	"		
SE 1/4 of NW 1/4		"	"				SE 1/4 of NW 1/4	"		
NE 1/4 of SW 1/4		"	Gulf				NE 1/4 of SW 1/4	"		Gulf
NW 1/4 of SW 1/4		"	"				NW 1/4 of SW 1/4	"		
SW 1/4 of SW 1/4		"	"				SW 1/4 of SW 1/4	"		
SE 1/4 of SW 1/4		"	"				SE 1/4 of SW 1/4	"		
NE 1/4 of SE 1/4		"	"				NE 1/4 of SE 1/4	"		
NW 1/4 of SE 1/4		"	"				NW 1/4 of SE 1/4	"		
SW 1/4 of SE 1/4		"	"				SW 1/4 of SE 1/4	"		
SE 1/4 of SE 1/4		"	"				SE 1/4 of SE 1/4	"		

LIST OF LANDS IN BALDWIN COUNTY, ALABAMA.

TOWNSHIP. 1 South - Range 2 East				TOWNSHIP. 1 South - Range 2 East					
SUBDIVISION.	SEC.	1905	1906	REMARKS	SUBDIVISION	SEC.	1907	1908	REMARKS
NE 1/4 of NE 1/4	1	Byrne mill Co	Louis H Metzger		NE 1/4 of NE 1/4	1	Louis H Metzger	Delora	
NW 1/4 of NE 1/4		Entire Sec. 29 a.	Entire Sec. 29 a.		NW 1/4 of NE 1/4		Entire Sec.	Entire Sec.	
SW 1/4 of NE 1/4					SW 1/4 of NE 1/4				
SE 1/4 of NE 1/4					SE 1/4 of NE 1/4				
NE 1/4 of NW 1/4					NE 1/4 of NW 1/4				
NW 1/4 of NW 1/4					NW 1/4 of NW 1/4				
SW 1/4 of NW 1/4					SW 1/4 of NW 1/4				
SE 1/4 of NW 1/4					SE 1/4 of NW 1/4				
NE 1/4 of SW 1/4					NE 1/4 of SW 1/4				
NW 1/4 of SW 1/4					NW 1/4 of SW 1/4				
SW 1/4 of SW 1/4					SW 1/4 of SW 1/4				
SE 1/4 of SW 1/4					SE 1/4 of SW 1/4				
NE 1/4 of SE 1/4					NE 1/4 of SE 1/4				
NW 1/4 of SE 1/4					NW 1/4 of SE 1/4				
SW 1/4 of SE 1/4					SW 1/4 of SE 1/4				
SE 1/4 of SE 1/4					SE 1/4 of SE 1/4				
NE 1/4 of NE 1/4	2	Ground	Ground	L. B. Hull claims 38 a in this sec 1905 Mrs. B. Hall claims 20 a in this Sec 1906 W. C. Hester claims 11 3/4 " " " " - 1906	NE 1/4 of NE 1/4	2	Ground	Ground	Mrs. W. A. Thompson claims 29 a in this Sec 1907 + 8.
NW 1/4 of NE 1/4					NW 1/4 of NE 1/4				W. H. Harvill claims 20 1/2 a in this Sec 1907
SW 1/4 of NE 1/4				M. B. Hester claims 16 a in this Sec 1906	SW 1/4 of NE 1/4				J. J. Catlett Jr claims 11 a in this Sec 1907
SE 1/4 of NE 1/4				M. C. Hester claims 32 a in this Sec - 1906	SE 1/4 of NE 1/4				M. B. Hester claims 16 a " " " " + 8.
NE 1/4 of NW 1/4					NE 1/4 of NW 1/4				McCarton Hester " 32 " " " " + 7.
NW 1/4 of NW 1/4					NW 1/4 of NW 1/4				Mrs. W. A. Hall " 24 " " " " "
SW 1/4 of NW 1/4					SW 1/4 of NW 1/4				Mrs. C. S. Brown claims 2 1/2 a in this Sec 1908.
SE 1/4 of NW 1/4					SE 1/4 of NW 1/4				
NE 1/4 of SW 1/4		Byrne Mill Co	Louis H Metzger	Hester J. W. C. A. claims this Subd 1906	NE 1/4 of SW 1/4		Louis H Metzger	Same	Austin Hester claim this subd 1907, + 8.
NW 1/4 of SW 1/4		Ground	Ground		NW 1/4 of SW 1/4		Ground		
SW 1/4 of SW 1/4		Austin Hester	"		SW 1/4 of SW 1/4		"		
SE 1/4 of SW 1/4		Byrne Mill Co	Louis H Metzger	Hester J. W. C. A. claims this Subd 1906	SE 1/4 of SW 1/4		Louis H Metzger	Same	Austin Hester claim this subd 1907, + 8.
NE 1/4 of SE 1/4		Ground	Ground		NE 1/4 of SE 1/4				
NW 1/4 of SE 1/4		"	"		NW 1/4 of SE 1/4				
SW 1/4 of SE 1/4		Byrne Mill Co	Louis H Metzger	Hester J. W. C. A. claims this Subd 1906	SW 1/4 of SE 1/4		Louis H Metzger	Same	Austin Hester claim this subd 1907, + 8.
SE 1/4 of SE 1/4		Ground	Ground		SE 1/4 of SE 1/4				
NE 1/4 of NE 1/4	5 1/4	Austin Hester	Same	Est. R. D. McMillan claims 196 a this subd sec 5 1905	NE 1/4 of NE 1/4	5 1/4	Austin Hester	Same	L. W. Hester claims 1 a in this Sec 1907, + 8.
NW 1/4 of NE 1/4		Entire Sec	Entire Sec	D. W. Richardson claims 1/4 a in this Sec 1906	NW 1/4 of NE 1/4		Entire Sec	Entire Sec	Mrs. C. S. Brown claims 2 1/2 a in this Sec 1907.
SW 1/4 of NE 1/4					SW 1/4 of NE 1/4				J. W. Richardson " 1/4 " " " " + 8
SE 1/4 of NE 1/4					SE 1/4 of NE 1/4				Hester R. D. McMillan claim 392 a this subd 1908.
NE 1/4 of NW 1/4					NE 1/4 of NW 1/4				R. D. McMillan claims Edin Field tract this subd sec 5, 1908.
NW 1/4 of NW 1/4					NW 1/4 of NW 1/4				
SW 1/4 of NW 1/4					SW 1/4 of NW 1/4				
SE 1/4 of NW 1/4					SE 1/4 of NW 1/4				
NE 1/4 of SW 1/4					NE 1/4 of SW 1/4				
NW 1/4 of SW 1/4					NW 1/4 of SW 1/4				
SW 1/4 of SW 1/4					SW 1/4 of SW 1/4				
SE 1/4 of SW 1/4					SE 1/4 of SW 1/4				
NE 1/4 of SE 1/4					NE 1/4 of SE 1/4				
NW 1/4 of SE 1/4					NW 1/4 of SE 1/4				
SW 1/4 of SE 1/4					SW 1/4 of SE 1/4				
SE 1/4 of SE 1/4					SE 1/4 of SE 1/4				

Gerald Byrne Tract

LIST OF LANDS IN BALDWIN COUNTY, ALABAMA.

TOWNSHIP. 1 South - Range 2 East				TOWNSHIP. 1 South - Range 2 East					
SUBDIVISION.	SEC.	1905	1906	REMARKS	SUBDIVISION	SEC.	1907	1908	REMARKS
NE 1/4 of NE 1/4	5	A. B. Crosby	Same	R.D. McMillan claim 176 a. in this sec. 1905-1906 McMillan claim 176 a. in this sec. 1905-1906 McMillan claim 176 a. in this sec. 1905-1906 McMillan claim 176 a. in this sec. 1905-1906	NE 1/4 of NE 1/4	5	McMillan & Sons	Same	A. B. Crosby
NW 1/4 of NE 1/4					NE 1/4 of NE 1/4				
SW 1/4 of NE 1/4					NW 1/4 of NE 1/4				
SE 1/4 of NE 1/4					SW 1/4 of NE 1/4				
NE 1/4 of NW 1/4					SE 1/4 of NE 1/4				
NW 1/4 of NW 1/4					NE 1/4 of NW 1/4				
SW 1/4 of NW 1/4					NW 1/4 of NW 1/4				
SE 1/4 of NW 1/4					SW 1/4 of NW 1/4				
NE 1/4 of SW 1/4					SE 1/4 of NW 1/4				
NW 1/4 of SW 1/4					NE 1/4 of SW 1/4				
SW 1/4 of SW 1/4					NW 1/4 of SW 1/4				
SE 1/4 of SW 1/4					SW 1/4 of SW 1/4				
NE 1/4 of SE 1/4					SE 1/4 of SW 1/4				
NW 1/4 of SE 1/4					NE 1/4 of SE 1/4				
SW 1/4 of SE 1/4					NW 1/4 of SE 1/4				
SE 1/4 of SE 1/4					SW 1/4 of SE 1/4				
NE 1/4 of NE 1/4	6	R.D. McMillan	R.D. McMillan	A. B. Crosby	NE 1/4 of NE 1/4	6	A. B. Crosby	Same	A. B. Crosby
NW 1/4 of NE 1/4					NE 1/4 of NE 1/4				
SW 1/4 of NE 1/4					NW 1/4 of NE 1/4				
SE 1/4 of NE 1/4					SW 1/4 of NE 1/4				
NE 1/4 of NW 1/4					SE 1/4 of NE 1/4				
NW 1/4 of NW 1/4					NE 1/4 of NW 1/4				
SW 1/4 of NW 1/4					NW 1/4 of NW 1/4				
SE 1/4 of NW 1/4					SW 1/4 of NW 1/4				
NE 1/4 of SW 1/4					SE 1/4 of NW 1/4				
NW 1/4 of SW 1/4					NE 1/4 of SW 1/4				
SW 1/4 of SW 1/4					NW 1/4 of SW 1/4				
SE 1/4 of SW 1/4					SW 1/4 of SW 1/4				
NE 1/4 of SE 1/4					SE 1/4 of SW 1/4				
NW 1/4 of SE 1/4					NE 1/4 of SE 1/4				
SW 1/4 of SE 1/4					NW 1/4 of SE 1/4				
SE 1/4 of SE 1/4					SW 1/4 of SE 1/4				
NE 1/4 of NE 1/4	7	Public	Public	A. B. Crosby	NE 1/4 of NE 1/4	7	Public	Same	A. B. Crosby
NW 1/4 of NE 1/4					NE 1/4 of NE 1/4				
SW 1/4 of NE 1/4					NW 1/4 of NE 1/4				
SE 1/4 of NE 1/4					SW 1/4 of NE 1/4				
NE 1/4 of NW 1/4					SE 1/4 of NE 1/4				
NW 1/4 of NW 1/4					NE 1/4 of NW 1/4				
SW 1/4 of NW 1/4					NW 1/4 of NW 1/4				
SE 1/4 of NW 1/4					SW 1/4 of NW 1/4				
NE 1/4 of SW 1/4					SE 1/4 of NW 1/4				
NW 1/4 of SW 1/4					NE 1/4 of SW 1/4				
SW 1/4 of SW 1/4					NW 1/4 of SW 1/4				
SE 1/4 of SW 1/4					SW 1/4 of SW 1/4				
NE 1/4 of SE 1/4					SE 1/4 of SW 1/4				
NW 1/4 of SE 1/4					NE 1/4 of SE 1/4				
SW 1/4 of SE 1/4					NW 1/4 of SE 1/4				
SE 1/4 of SE 1/4					SW 1/4 of SE 1/4				

LIST OF LANDS IN BALDWIN COUNTY, ALABAMA.

TOWNSHIP. South ~ Range 2 East				TOWNSHIP. South ~ Range 2 East					
SUBDIVISION.	SEC.	1905	1906	REMARKS	SUBDIVISION	SEC.	1907	1908	REMARKS
NE 1/4 of NE 1/4	8	State	Same		NE 1/4 of NE 1/4	8	State		Est. R.P. McMillan claim 16 1/2 a. this sec 1908.
NW 1/4 of NE 1/4		Est. R.P. McMillan	Same		NW 1/4 of NE 1/4		State	Same	
SW 1/4 of NE 1/4		"	"		SW 1/4 of NE 1/4		"	"	
SE 1/4 of NE 1/4		State	Same		SE 1/4 of NE 1/4		State		
NE 1/4 of NW 1/4		McMillan Bros	McMillan Bros		NE 1/4 of NW 1/4		McMillan Bros	Same	
NW 1/4 of NW 1/4		McMillan Bros	"		NW 1/4 of NW 1/4		"	"	
SW 1/4 of NW 1/4		"	"		SW 1/4 of NW 1/4		"	"	
SE 1/4 of NW 1/4		"	"		SE 1/4 of NW 1/4		"	"	
NE 1/4 of SW 1/4		Shoemaker Lbr Co	Same		NE 1/4 of SW 1/4		Shoemaker Lbr Co	Same	
NW 1/4 of SW 1/4		"	"		NW 1/4 of SW 1/4		"	"	
SW 1/4 of SW 1/4		"	"		SW 1/4 of SW 1/4		"	"	
SE 1/4 of SW 1/4		"	"		SE 1/4 of SW 1/4		"	"	
NE 1/4 of SE 1/4		Grant	Grant		NE 1/4 of SE 1/4		Grant		
NW 1/4 of SE 1/4		Est R.P. McMillan	Same		NW 1/4 of SE 1/4		Est R.P. McMillan	Same	
SW 1/4 of SE 1/4		"	"		SW 1/4 of SE 1/4		"	"	
SE 1/4 of SE 1/4		Grant	Grant		SE 1/4 of SE 1/4		Grant		
NE 1/4 of NE 1/4	10	Grant of Shoemaker	Same	Airline claim 1/2 ac of 1/3 ac of this sec 1905	NE 1/4 of NE 1/4	10	McMillan Bros	Same	
NW 1/4 of NE 1/4		"			NW 1/4 of NE 1/4		"	"	
SW 1/4 of NE 1/4		"			SW 1/4 of NE 1/4		"	"	
SE 1/4 of NE 1/4		"			SE 1/4 of NE 1/4		"	"	
NE 1/4 of NW 1/4		"			NE 1/4 of NW 1/4		"	"	
NW 1/4 of NW 1/4		"			NW 1/4 of NW 1/4		"	"	
SW 1/4 of NW 1/4		"			SW 1/4 of NW 1/4		"	"	
SE 1/4 of NW 1/4		"			SE 1/4 of NW 1/4		"	"	
NE 1/4 of SW 1/4		"			NE 1/4 of SW 1/4		"	"	
NW 1/4 of SW 1/4		"			NW 1/4 of SW 1/4		"	"	
SW 1/4 of SW 1/4		"			SW 1/4 of SW 1/4		"	"	
SE 1/4 of SW 1/4		"			SE 1/4 of SW 1/4		"	"	
NE 1/4 of SE 1/4		"			NE 1/4 of SE 1/4		"	"	
NW 1/4 of SE 1/4		"			NW 1/4 of SE 1/4		"	"	
SW 1/4 of SE 1/4		"			SW 1/4 of SE 1/4		"	"	
SE 1/4 of SE 1/4		"			SE 1/4 of SE 1/4		"	"	
NE 1/4 of NE 1/4	11	Airline Heirs	Same	W. H. Lacey claims 4 1/2 ac this sec 1905-6	NE 1/4 of NE 1/4	11	Airline Heirs	Same	J. J. Thompson claims 5 a in this sec 1907 + 8
NW 1/4 of NE 1/4		"	"	J. J. Thompson " 20 " " " " 1906	NW 1/4 of NE 1/4		"	"	W. R. Lacey claims 4 1/2 a in this sec 1907
SW 1/4 of NE 1/4		"	"	J. J. Catlett claims 7 1/2 " " " " 1906	SW 1/4 of NE 1/4		"	"	J. J. Hammond claims 20 a in this sec 1907 + 8
SE 1/4 of NE 1/4		"	"	J. J. Catlett " 5 " " " " 1906	SE 1/4 of NE 1/4		"	"	J. J. Callaway claims 5 a in this sec 1907 + 8
NE 1/4 of NW 1/4		"	"	Charlotte Boatright " 5 " " " " 1906	NE 1/4 of NW 1/4		"	"	J. J. Catlett " 5 " " " " 1906
NW 1/4 of NW 1/4		Grant	Grant	Robt Thompson " 5 " " " " 1906	NW 1/4 of NW 1/4		Grant	Same	A. B. Crosby claims 6 1/2 ac in this sec 1907 + 8
SW 1/4 of NW 1/4		"	"	J. J. " " 5 " " " " 1906	SW 1/4 of NW 1/4		"	"	Pan Boatright claims 5 a in this sec 4 + 8
SE 1/4 of NW 1/4		Airline Heirs	Same	J. J. Thompson claims 5 a in this Dec 1906	SE 1/4 of NW 1/4		Airline Heirs	Same	W. F. A. Callaway " 24 " " " " 1908
NE 1/4 of SW 1/4		"	"	Pan Boatright claims 5 a in this Dec 1906	NE 1/4 of SW 1/4		"	"	
NW 1/4 of SW 1/4		"	"	Airline Heirs claim 1/2 acre in this sec 1905-1906	NW 1/4 of SW 1/4		"	"	
SW 1/4 of SW 1/4		Grant	Grant		SW 1/4 of SW 1/4		"	"	
SE 1/4 of SW 1/4		"	"	Airline Heirs claim 1/2 acre in this sec 1905-1906	SE 1/4 of SW 1/4		"	"	
NE 1/4 of SE 1/4		Airline Heirs	Same		NE 1/4 of SE 1/4		Airline Heirs	"	
NW 1/4 of SE 1/4		"	"		NW 1/4 of SE 1/4		"	"	
SW 1/4 of SE 1/4		"	"		SW 1/4 of SE 1/4		"	"	
SE 1/4 of SE 1/4		"	"		SE 1/4 of SE 1/4		"	"	

1/2 ac of 1/3 ac of Shoemaker
 1/2 ac of 1/3 ac of Shoemaker
 1/2 ac of 1/3 ac of Shoemaker

LIST OF LANDS IN BALDWIN COUNTY, ALABAMA.

TOWNSHIP. 1 South - Range 2 East				TOWNSHIP. 1 South - Range 2 East						
SUBDIVISION.	SEC.	1905	1906	REMARKS	SUBDIVISION	SEC.	1907	1908	REMARKS	
NE 1/4 of NE 1/4	12	Byrne Mill Co	Louis H Metzger	J. T. Cabrell claims 2 1/2 a in this sec 1906	NE 1/4 of NE 1/4	12	Louis H Metzger	Same	J. T. Cabrell claim 2 1/2 a in this sec 1907	
NW 1/4 of NE 1/4		"	"	"	NW 1/4 of NE 1/4		"	"	"	" " " " " " " " 1908
SW 1/4 of NE 1/4		Byrne Mill Co	Louis H Metzger		SW 1/4 of NE 1/4		Louis H Metzger	Same	J. T. Cabrell " 4 " " " " " "	
SE 1/4 of NE 1/4		"	"	"	SE 1/4 of NE 1/4		"	"	"	"
NE 1/4 of NW 1/4		"	"	"	NE 1/4 of NW 1/4		"	"	"	"
NW 1/4 of NW 1/4		"	"	"	NW 1/4 of NW 1/4		"	"	"	"
SW 1/4 of NW 1/4		"	"	Louis H Metzger	SW 1/4 of NW 1/4		"	"	"	"
SE 1/4 of NW 1/4		Byrne Mill Co	Louis H Metzger		SE 1/4 of NW 1/4		"	"	"	"
NE 1/4 of SW 1/4		"	"	McMillan Bros	NE 1/4 of SW 1/4		McMillan Bros	Same	Louis H Metzger claim due extra 1907	
NW 1/4 of SW 1/4		Byrne Mill Co	Louis H Metzger	J. T. Cabrell claims 5 a in this subd 1906	NW 1/4 of SW 1/4		Louis H Metzger	Same	J. T. Cabrell claim 5 a in this subd 1907 + 8	
SW 1/4 of SW 1/4		X	X	Louis H Metzger	SW 1/4 of SW 1/4		Louis H Metzger	Same	"	
SE 1/4 of SW 1/4		X	X	"	SE 1/4 of SW 1/4		"	"	"	
NE 1/4 of SE 1/4		Atty. Stanley	"	"	NE 1/4 of SE 1/4		"	"	"	
NW 1/4 of SE 1/4		X	X	McMillan Bros	NW 1/4 of SE 1/4		McMillan Bros	Same	"	
SW 1/4 of SE 1/4		Byrne Mill Co	Louis H Metzger		SW 1/4 of SE 1/4		Louis H Metzger	Same	"	
SE 1/4 of SE 1/4		"	"	"	SE 1/4 of SE 1/4		"	"	"	
NE 1/4 of NE 1/4	13	Byrne Mill Co	Louis H Metzger	Byrne Mill Co claim 1/2 a in this sec 1905	NE 1/4 of NE 1/4	13	Louis H Metzger	Same		
NW 1/4 of NE 1/4		"	"	Louis H Metzger claim 1/2 a in this sec 1906	NW 1/4 of NE 1/4		"	"	"	
SW 1/4 of NE 1/4		"	"	"	SW 1/4 of NE 1/4		"	"	"	
SE 1/4 of NE 1/4		"	"	"	SE 1/4 of NE 1/4		"	"	"	
NE 1/4 of NW 1/4		"	Byrne Mill Co	Louis H Metzger claim this subd 1906	NE 1/4 of NW 1/4		"	"	"	Byrne Mill Co claim this subd 1907 + 8
NW 1/4 of NW 1/4		"	"	"	NW 1/4 of NW 1/4		"	"	"	"
SW 1/4 of NW 1/4		"	"	"	SW 1/4 of NW 1/4		"	"	"	"
SE 1/4 of NW 1/4		"	"	"	SE 1/4 of NW 1/4		"	"	"	"
NE 1/4 of SW 1/4		Grant	Grant	"	NE 1/4 of SW 1/4		Grant	Same	"	
NW 1/4 of SW 1/4		"	"	"	NW 1/4 of SW 1/4		"	"	"	
SW 1/4 of SW 1/4		"	"	"	SW 1/4 of SW 1/4		"	"	"	
SE 1/4 of SW 1/4		"	"	"	SE 1/4 of SW 1/4		"	"	"	
NE 1/4 of SE 1/4		Byrne Mill Co	Louis H Metzger		NE 1/4 of SE 1/4		Louis H Metzger	Same	"	
NW 1/4 of SE 1/4		"	"	"	NW 1/4 of SE 1/4		"	"	"	
SW 1/4 of SE 1/4		"	"	"	SW 1/4 of SE 1/4		"	"	"	
SE 1/4 of SE 1/4		"	"	"	SE 1/4 of SE 1/4		"	"	"	
NE 1/4 of NE 1/4	14	Sam Dickler	Grant		NE 1/4 of NE 1/4	14	J. B. Foley	Same	J. B. Foley claim 10 a in this sec 1907 + 8	
NW 1/4 of NE 1/4		"	"	"	NW 1/4 of NE 1/4		"	"	"	
SW 1/4 of NE 1/4		"	"	"	SW 1/4 of NE 1/4		"	"	"	
SE 1/4 of NE 1/4		"	"	"	SE 1/4 of NE 1/4		"	"	"	
NE 1/4 of NW 1/4		"	"	"	NE 1/4 of NW 1/4		"	"	"	
NW 1/4 of NW 1/4		"	"	"	NW 1/4 of NW 1/4		"	"	"	
SW 1/4 of NW 1/4		"	"	"	SW 1/4 of NW 1/4		"	"	"	
SE 1/4 of NW 1/4		"	"	"	SE 1/4 of NW 1/4		"	"	"	
NE 1/4 of SW 1/4		Byrne Mill Co	Louis H Metzger		NE 1/4 of SW 1/4		Louis H Metzger	Same		
NW 1/4 of SW 1/4		"	"	"	NW 1/4 of SW 1/4		"	"	"	
SW 1/4 of SW 1/4		"	"	"	SW 1/4 of SW 1/4		"	"	"	
SE 1/4 of SW 1/4		"	"	"	SE 1/4 of SW 1/4		"	"	"	
NE 1/4 of SE 1/4		"	"	"	NE 1/4 of SE 1/4		"	"	"	
NW 1/4 of SE 1/4		"	"	"	NW 1/4 of SE 1/4		"	"	"	
SW 1/4 of SE 1/4		"	"	"	SW 1/4 of SE 1/4		"	"	"	
SE 1/4 of SE 1/4		"	"	"	SE 1/4 of SE 1/4		"	"	"	

Sec 14
Cyrus Sibley tract

Grant

LIST OF LANDS IN BALDWIN COUNTY, ALABAMA.

TOWNSHIP. 1 South - Range 2 East			TOWNSHIP. 1 South - Range 2 East		
SUBDIVISION.	SEC.	REMARKS	SUBDIVISION	SEC.	REMARKS
NE 1/4 of NE 1/4	17	Grant	NE 1/4 of NE 1/4	17	Grant
NW 1/4 of NE 1/4		Sturckon Lbr Co	NW 1/4 of NE 1/4		Sturckon Lbr Co
SW 1/4 of NE 1/4		"	SW 1/4 of NE 1/4		"
SE 1/4 of NE 1/4		Grant	SE 1/4 of NE 1/4		Grant
NE 1/4 of NW 1/4		Sturckon Lbr Co	NE 1/4 of NW 1/4		Sturckon Lbr Co
NW 1/4 of NW 1/4		"	NW 1/4 of NW 1/4		"
SW 1/4 of NW 1/4		"	SW 1/4 of NW 1/4		"
SE 1/4 of NW 1/4		"	SE 1/4 of NW 1/4		"
NE 1/4 of SW 1/4		"	NE 1/4 of SW 1/4		"
NW 1/4 of SW 1/4		"	NW 1/4 of SW 1/4		"
SW 1/4 of SW 1/4		"	SW 1/4 of SW 1/4		"
SE 1/4 of SW 1/4		"	SE 1/4 of SW 1/4		"
NE 1/4 of SE 1/4		"	NE 1/4 of SE 1/4		"
NW 1/4 of SE 1/4		"	NW 1/4 of SE 1/4		"
SW 1/4 of SE 1/4		"	SW 1/4 of SE 1/4		"
SE 1/4 of SE 1/4		"	SE 1/4 of SE 1/4		"
NE 1/4 of NE 1/4	18	Sturckon Lbr Co	NE 1/4 of NE 1/4	18	Sturckon Lbr Co
NW 1/4 of NE 1/4		Center Sec.	NW 1/4 of NE 1/4		Center Sec.
SW 1/4 of NE 1/4		"	SW 1/4 of NE 1/4		"
SE 1/4 of NE 1/4		"	SE 1/4 of NE 1/4		"
NE 1/4 of NW 1/4		"	NE 1/4 of NW 1/4		"
NW 1/4 of NW 1/4		"	NW 1/4 of NW 1/4		"
SW 1/4 of NW 1/4		"	SW 1/4 of NW 1/4		"
SE 1/4 of NW 1/4		"	SE 1/4 of NW 1/4		"
NE 1/4 of SW 1/4		"	NE 1/4 of SW 1/4		"
NW 1/4 of SW 1/4		"	NW 1/4 of SW 1/4		"
SW 1/4 of SW 1/4		"	SW 1/4 of SW 1/4		"
SE 1/4 of SW 1/4		"	SE 1/4 of SW 1/4		"
NE 1/4 of SE 1/4		"	NE 1/4 of SE 1/4		"
NW 1/4 of SE 1/4		"	NW 1/4 of SE 1/4		"
SW 1/4 of SE 1/4		"	SW 1/4 of SE 1/4		"
SE 1/4 of SE 1/4		"	SE 1/4 of SE 1/4		"
NE 1/4 of NE 1/4	19	Sturckon Lbr Co	NE 1/4 of NE 1/4	19	Sturckon Lbr Co
NW 1/4 of NE 1/4		"	NW 1/4 of NE 1/4		"
SW 1/4 of NE 1/4		"	SW 1/4 of NE 1/4		"
SE 1/4 of NE 1/4		"	SE 1/4 of NE 1/4		"
NE 1/4 of NW 1/4		"	NE 1/4 of NW 1/4		"
NW 1/4 of NW 1/4		"	NW 1/4 of NW 1/4		"
SW 1/4 of NW 1/4		"	SW 1/4 of NW 1/4		"
SE 1/4 of NW 1/4		"	SE 1/4 of NW 1/4		"
NE 1/4 of SW 1/4		"	NE 1/4 of SW 1/4		"
NW 1/4 of SW 1/4		"	NW 1/4 of SW 1/4		"
SW 1/4 of SW 1/4		"	SW 1/4 of SW 1/4		"
SE 1/4 of SW 1/4		"	SE 1/4 of SW 1/4		"
NE 1/4 of SE 1/4		HA	NE 1/4 of SE 1/4		HA
NW 1/4 of SE 1/4		"	NW 1/4 of SE 1/4		"
SW 1/4 of SE 1/4		Sturckon Lbr Co	SW 1/4 of SE 1/4		Sturckon Lbr Co
SE 1/4 of SE 1/4		HA	SE 1/4 of SE 1/4		HA

LIST OF LANDS IN BALDWIN COUNTY, ALABAMA.

TOWNSHIP. 1 South - Range 2 East				TOWNSHIP. 1 South - Range 2 East							
SUBDIVISION.	SEC.	1905	1906	REMARKS	SUBDIVISION	SEC.	1907	1908	REMARKS		
NE 1/4 of NE 1/4	20	Grant	Grant		NE 1/4 of NE 1/4	20	Grant	Grant			
NW 1/4 of NE 1/4		"	"		NW 1/4 of NE 1/4		"	"	"		
SW 1/4 of NE 1/4		"	"		SW 1/4 of NE 1/4		"	"	"		
SE 1/4 of NE 1/4		"	"		SE 1/4 of NE 1/4		"	"	"		
NE 1/4 of NW 1/4		Stratton Lbr Co	Grant		NE 1/4 of NW 1/4		Stratton Lbr Co, Brown & Underwood V.C.	"	"	"	
NW 1/4 of NW 1/4		"	"		NW 1/4 of NW 1/4		"	"	"	"	
SW 1/4 of NW 1/4		"	"		SW 1/4 of NW 1/4		"	"	"	"	
SE 1/4 of NW 1/4		"	"		SE 1/4 of NW 1/4		"	"	"	"	
NE 1/4 of SW 1/4		"	"		NE 1/4 of SW 1/4		"	"	"	"	
NW 1/4 of SW 1/4		"	"		NW 1/4 of SW 1/4		"	"	"	"	
SW 1/4 of SW 1/4		Grant	"	Small	SW 1/4 of SW 1/4		"	"	"	"	
SE 1/4 of SW 1/4		"	"	"	SE 1/4 of SW 1/4		"	"	"	"	
NE 1/4 of SE 1/4		Grant	Grant		NE 1/4 of SE 1/4		Grant	Grant			
NW 1/4 of SE 1/4		"	"		NW 1/4 of SE 1/4		"	"	"	"	
SW 1/4 of SE 1/4		"	"		SW 1/4 of SE 1/4		"	"	"	"	
SE 1/4 of SE 1/4		"	"		SE 1/4 of SE 1/4		"	"	"	"	
NE 1/4 of NE 1/4	29	H.P. Ewing	Same		NE 1/4 of NE 1/4	29	H.P. Ewing	Same			
NW 1/4 of NE 1/4		Entire Sec.	Entire Sec.		NW 1/4 of NE 1/4		Entire Sec.	Entire Sec.			
SW 1/4 of NE 1/4		"	"		SW 1/4 of NE 1/4		"	"			
SE 1/4 of NE 1/4		"	"		SE 1/4 of NE 1/4		"	"			
NE 1/4 of NW 1/4		"	"		NE 1/4 of NW 1/4		"	"			
NW 1/4 of NW 1/4		"	"		NW 1/4 of NW 1/4		"	"			
SW 1/4 of NW 1/4		"	"		SW 1/4 of NW 1/4		"	"			
SE 1/4 of NW 1/4		"	"		SE 1/4 of NW 1/4		"	"			
NE 1/4 of SW 1/4		"	"		NE 1/4 of SW 1/4		"	"			
NW 1/4 of SW 1/4		"	"		NW 1/4 of SW 1/4		"	"			
SW 1/4 of SW 1/4		"	"		SW 1/4 of SW 1/4		"	"			
SE 1/4 of SW 1/4		"	"		SE 1/4 of SW 1/4		"	"			
NE 1/4 of SE 1/4		"	"		NE 1/4 of SE 1/4		"	"			
NW 1/4 of SE 1/4		"	"		NW 1/4 of SE 1/4		"	"			
SW 1/4 of SE 1/4		"	"		SW 1/4 of SE 1/4		"	"			
SE 1/4 of SE 1/4		"	"		SE 1/4 of SE 1/4		"	"			
NE 1/4 of NE 1/4	30	Thos Pennie	Stratton Lbr Co	Ja more claims 20.9 in this Sec 1904	NE 1/4 of NE 1/4	30	Stratton Lbr Co	Brown & Underwood V.C.	Ja more claims 20.9 in this Sec 1904		
NW 1/4 of NE 1/4		Claims this tract Sec.	"	"	NW 1/4 of NE 1/4		"	"	"	"	
SW 1/4 of NE 1/4		"	"	"	SW 1/4 of NE 1/4		"	"	"	"	
SE 1/4 of NE 1/4		"	"	"	SE 1/4 of NE 1/4		"	"	"	"	
NE 1/4 of NW 1/4		"	"	"	NE 1/4 of NW 1/4		"	"	"	"	
NW 1/4 of NW 1/4		"	"	"	NW 1/4 of NW 1/4		"	"	"	"	
SW 1/4 of NW 1/4		"	"	"	SW 1/4 of NW 1/4		"	"	"	"	
SE 1/4 of NW 1/4		"	"	"	SE 1/4 of NW 1/4		"	"	"	"	
NE 1/4 of SW 1/4		"	"	"	NE 1/4 of SW 1/4		"	"	"	"	
NW 1/4 of SW 1/4		"	"	"	NW 1/4 of SW 1/4		"	"	"	"	
SW 1/4 of SW 1/4		"	"	"	SW 1/4 of SW 1/4		"	"	"	"	
SE 1/4 of SW 1/4		"	"	"	SE 1/4 of SW 1/4		"	"	"	"	
NE 1/4 of SE 1/4		"	"	"	NE 1/4 of SE 1/4		"	"	"	"	
NW 1/4 of SE 1/4		"	"	"	NW 1/4 of SE 1/4		"	"	"	"	
SW 1/4 of SE 1/4		"	"	"	SW 1/4 of SE 1/4		"	"	"	"	
SE 1/4 of SE 1/4		"	"	"	SE 1/4 of SE 1/4		"	"	"	"	

LIST OF LANDS IN BALDWIN COUNTY, ALABAMA.

TOWNSHIP. South - Range 2 East		TOWNSHIP. South - Range 2 East					
SUBDIVISION.	SEC.	1905	1906	SUBDIVISION	SEC.	1907	1908
REMARKS				REMARKS			
NE 1/4 of NE 1/4	31	Thos Dennis Entire Parcel Sec.	Sammy Entire	NE 1/4 of NE 1/4	31	H P Ewing Entire Sec	Same Entire Sec
NW 1/4 of NE 1/4							
SW 1/4 of NE 1/4							
SE 1/4 of NE 1/4							
NE 1/4 of NW 1/4							
NW 1/4 of NW 1/4							
SW 1/4 of NW 1/4							
SE 1/4 of NW 1/4							
NE 1/4 of SW 1/4							
NW 1/4 of SW 1/4							
SW 1/4 of SW 1/4							
SE 1/4 of SW 1/4							
NE 1/4 of SE 1/4							
NW 1/4 of SE 1/4							
SW 1/4 of SE 1/4							
SE 1/4 of SE 1/4							
NE 1/4 of NE 1/4	38	W E Bryant Claims 1/2 but in this claim 1/2 of Hattie + 1/2 but in this claim 1/2 of Jenson River	W E Bryant claim 1/2 but in this claim 1/2 of Hattie + 1/2 but in this claim 1/2 of Jenson River	NE 1/4 of NE 1/4	38	W E Bryant - Claim 1/2 but in this claim 1/2 of Hattie Lake, also 1/2 but in this claim 1/2 of Jenson River	W E Bryant claim 1/2 but in this claim 1/2 of Jenson River
NW 1/4 of NE 1/4							
SW 1/4 of NE 1/4							
SE 1/4 of NE 1/4							
NE 1/4 of NW 1/4							
NW 1/4 of NW 1/4							
SW 1/4 of NW 1/4							
SE 1/4 of NW 1/4							
NE 1/4 of SW 1/4							
NW 1/4 of SW 1/4							
SW 1/4 of SW 1/4							
SE 1/4 of SW 1/4							
NE 1/4 of SE 1/4							
NW 1/4 of SE 1/4							
SW 1/4 of SE 1/4							
SE 1/4 of SE 1/4							
NE 1/4 of NE 1/4	39	M L M Millan Claim the Sec	M L M Millan claim 130 a in this sec see 42.	NE 1/4 of NE 1/4	39	M L M Millan claim the entire Sec	Same Entire Sec
NW 1/4 of NE 1/4							
SW 1/4 of NE 1/4							
SE 1/4 of NE 1/4							
NE 1/4 of NW 1/4							
NW 1/4 of NW 1/4							
SW 1/4 of NW 1/4							
SE 1/4 of NW 1/4							
NE 1/4 of SW 1/4							
NW 1/4 of SW 1/4							
SW 1/4 of SW 1/4							
SE 1/4 of SW 1/4							
NE 1/4 of SE 1/4							
NW 1/4 of SE 1/4							
SW 1/4 of SE 1/4							
SE 1/4 of SE 1/4							

Euphrosia Boggs Tract

Mary Bennette Tract

Unknown

W E Bryant claim 14 a this sec 1905
 Mrs L. C. Caldwell claim 20 a this sec 1905
 Mrs C. J. Brown 2 1/2
 J. E. Millan claim 100 a in this sec 1905
 Hattie Lake 60 a " " " " " "
 Bynum Mill claim 40 a in sec 38 this tract
 Hattie + 1/2 a to Shomerton 1905
 Bynum Mill claim 8 a in sec 38 1905
 Bynum Mill claim 30 a in sec 38 1906

J. M. Millan claim 130 a in this sec 42 1907 + 8
 J. E. M. David claim 1/2 but in this claim 1/2 of
 Hattie Lake + 1/2 but in this claim 1/2 of
 Jenson River 137 a 1907 + 8
 W E Bryant claim 14 a this sec 1907
 H. J. D. West claim 36 a this sec 1908
 Bill Williams " 17 " " " "
 J. M. Metzger claim 8 " " " "
 J. M. David claim 10 " " " "
 J. M. Hammond " 23 " " " "

LIST OF LANDS IN BALDWIN COUNTY, ALABAMA.

TOWNSHIP. 1 South - Range 2 East				TOWNSHIP. 1 South - Range 2 East					
SUBDIVISION.	SEC.	1905	1906	REMARKS	SUBDIVISION	SEC.	1907	1908	REMARKS
NE 1/4 of NE 1/4	41	S M Pirelen Entire Sec	Same Entire Sec		NE 1/4 of NE 1/4	41	Pirelen & Foley Entire Sec	Same Entire Sec.	C A Wall claim 20 th a in 1908
NW 1/4 of NE 1/4									
SW 1/4 of NE 1/4									
SE 1/4 of NE 1/4									
NE 1/4 of NW 1/4									
NW 1/4 of NW 1/4									
SW 1/4 of NW 1/4									
SE 1/4 of NW 1/4									
NE 1/4 of SW 1/4									
NW 1/4 of SW 1/4									
SW 1/4 of SW 1/4									
SE 1/4 of SW 1/4									
NE 1/4 of SE 1/4									
NW 1/4 of SE 1/4									
SW 1/4 of SE 1/4									
SE 1/4 of SE 1/4									
NE 1/4 of NE 1/4	41	Avin Hain Entire Sec	Same Entire Sec	L A Callaway claims 20 a in this Sec 1906 W. H. Mason & Charles M. Miller claims 20 a in this Grant 1906 - US Sec 3, frac NW 1/4 of NE 1/4 - 1906	NE 1/4 of NE 1/4	41	Avin Hain Entire Sec	Same Entire Sec	
NW 1/4 of NE 1/4									
SW 1/4 of NE 1/4									
SE 1/4 of NE 1/4									
NE 1/4 of NW 1/4									
NW 1/4 of NW 1/4									
SW 1/4 of NW 1/4									
SE 1/4 of NW 1/4									
NE 1/4 of SW 1/4									
NW 1/4 of SW 1/4									
SW 1/4 of SW 1/4									
SE 1/4 of SW 1/4									
NE 1/4 of SE 1/4									
NW 1/4 of SE 1/4									
SW 1/4 of SE 1/4									
SE 1/4 of SE 1/4									
NE 1/4 of NE 1/4	41	S M Pirelen Entire Sec	Pirelen & Foley Entire Sec 629 9.		NE 1/4 of NE 1/4	41	Pirelen & Foley Entire Sec 629 9.		
NW 1/4 of NE 1/4									
SW 1/4 of NE 1/4									
SE 1/4 of NE 1/4									
NE 1/4 of NW 1/4									
NW 1/4 of NW 1/4									
SW 1/4 of NW 1/4									
SE 1/4 of NW 1/4									
NE 1/4 of SW 1/4									
NW 1/4 of SW 1/4									
SW 1/4 of SW 1/4									
SE 1/4 of SW 1/4									
NE 1/4 of SE 1/4									
NW 1/4 of SE 1/4									
SW 1/4 of SE 1/4									
SE 1/4 of SE 1/4									
NE 1/4 of NE 1/4	43	J M McMillan Claim 130 a in this sec 4 2.	Same 130 a in this sec 4 2	Geo. J. Litchfield claim 20 th a in this sec 1908 Thos Dunning claims based on this sec US Survey Dec. 22, 1901 - 1906 Leticia Thompson claims 5 a in this sec 1908	NE 1/4 of NE 1/4	43	Thos Dunning claim land in this sec 9 a as US sec 22.	Same Claims based in the sec	J M McMillan claims 130 a in this sec 4 2. 1907 G J Litchfield claim based in this sec 1907. 4 2. Thos Dunning claim 20 th a in this sec 1908. Leticia Thompson claim 5 a in this sec 1908. Grant Ben claim the section will sit 1908.
NW 1/4 of NE 1/4									
SW 1/4 of NE 1/4									
SE 1/4 of NE 1/4									
NE 1/4 of NW 1/4									
NW 1/4 of NW 1/4									
SW 1/4 of NW 1/4									
SE 1/4 of NW 1/4									
NE 1/4 of SW 1/4									
NW 1/4 of SW 1/4									
SW 1/4 of SW 1/4									
SE 1/4 of SW 1/4									
NE 1/4 of SE 1/4									
NW 1/4 of SE 1/4									
SW 1/4 of SE 1/4									
SE 1/4 of SE 1/4									

Joshua Kennedy Tract

Joshua Kennedy Tract

Joshua Kennedy Tract

Robert Gailorist Tract

Pirelen & Foley

LIST OF LANDS IN BALDWIN COUNTY, ALABAMA.

TOWNSHIP. 1 South - Range 2 East				TOWNSHIP. 1 South - Range 2 East			
SUBDIVISION.	SEC.	1905	1906	SUBDIVISION	SEC.	1907	1908
REMARKS				REMARKS			
NE 1/4 of NE 1/4	44	Mrs Dennis claim	Mrs Dennis	NE 1/4 of NE 1/4	44	Mrs Dennis claim	Same
NW 1/4 of NE 1/4		then to be as WS survey	claims this sec as	NW 1/4 of NE 1/4		then Sec as WS sur	WS sec 21, 22, 27 + 28.
SW 1/4 of NE 1/4		21-22-27+28	US Survey Secs	SW 1/4 of NE 1/4		21-22-27+28,	
SE 1/4 of NE 1/4			21-22-27+28	SE 1/4 of NE 1/4			
NE 1/4 of NW 1/4				NE 1/4 of NW 1/4			
NW 1/4 of NW 1/4				NW 1/4 of NW 1/4			
SW 1/4 of NW 1/4				SW 1/4 of NW 1/4			
SE 1/4 of NW 1/4				SE 1/4 of NW 1/4			
NE 1/4 of SW 1/4				NE 1/4 of SW 1/4			
NW 1/4 of SW 1/4				NW 1/4 of SW 1/4			
SW 1/4 of SW 1/4				SW 1/4 of SW 1/4			
SE 1/4 of SW 1/4				SE 1/4 of SW 1/4			
NE 1/4 of SE 1/4				NE 1/4 of SE 1/4			
NW 1/4 of SE 1/4				NW 1/4 of SE 1/4			
SW 1/4 of SE 1/4				SW 1/4 of SE 1/4			
SE 1/4 of SE 1/4				SE 1/4 of SE 1/4			
NE 1/4 of NE 1/4	45	J.C. Barlow	Same	NE 1/4 of NE 1/4	45	J.C. Barlow	Same
NW 1/4 of NE 1/4		Claims for a	claims for 500	NW 1/4 of NE 1/4		Claims for a	claims for 500
SW 1/4 of NE 1/4		in this sec.	in this sec	SW 1/4 of NE 1/4		in this sec.	in this sec
SE 1/4 of NE 1/4				SE 1/4 of NE 1/4			
NE 1/4 of NW 1/4				NE 1/4 of NW 1/4			
NW 1/4 of NW 1/4				NW 1/4 of NW 1/4			
SW 1/4 of NW 1/4				SW 1/4 of NW 1/4			
SE 1/4 of NW 1/4				SE 1/4 of NW 1/4			
NE 1/4 of SW 1/4				NE 1/4 of SW 1/4			
NW 1/4 of SW 1/4				NW 1/4 of SW 1/4			
SW 1/4 of SW 1/4				SW 1/4 of SW 1/4			
SE 1/4 of SW 1/4				SE 1/4 of SW 1/4			
NE 1/4 of SE 1/4				NE 1/4 of SE 1/4			
NW 1/4 of SE 1/4				NW 1/4 of SE 1/4			
SW 1/4 of SE 1/4				SW 1/4 of SE 1/4			
SE 1/4 of SE 1/4				SE 1/4 of SE 1/4			
NE 1/4 of NE 1/4	47	Mrs Lacey claim	Mrs Lacey claim	NE 1/4 of NE 1/4	47	Mrs Dennis claim	Same
NW 1/4 of NE 1/4		C.A. Hall claim	C.A. Hall claim	NW 1/4 of NE 1/4		land on this sec given	as US Sec 22, 27, 28
SW 1/4 of NE 1/4		A.L. Little "	A.L. Little "	SW 1/4 of NE 1/4		as US. sec. 22-27-28	35 34 32, 29, 20 30, 21
SE 1/4 of NE 1/4		Mrs Dennis claim	Mrs Dennis claim	SE 1/4 of NE 1/4		35-34-32-29-20-30	33-28+21.
NE 1/4 of NW 1/4		then to be as WS survey	then to be as WS survey	NE 1/4 of NW 1/4		31-33-29-21	
NW 1/4 of NW 1/4		then to be as WS survey	then to be as WS survey	NW 1/4 of NW 1/4			
SW 1/4 of NW 1/4		then to be as WS survey	then to be as WS survey	SW 1/4 of NW 1/4			
SE 1/4 of NW 1/4		then to be as WS survey	then to be as WS survey	SE 1/4 of NW 1/4			
NE 1/4 of SW 1/4		then to be as WS survey	then to be as WS survey	NE 1/4 of SW 1/4			
NW 1/4 of SW 1/4		then to be as WS survey	then to be as WS survey	NW 1/4 of SW 1/4			
SW 1/4 of SW 1/4		then to be as WS survey	then to be as WS survey	SW 1/4 of SW 1/4			
SE 1/4 of SW 1/4		then to be as WS survey	then to be as WS survey	SE 1/4 of SW 1/4			
NE 1/4 of SE 1/4		then to be as WS survey	then to be as WS survey	NE 1/4 of SE 1/4			
NW 1/4 of SE 1/4		then to be as WS survey	then to be as WS survey	NW 1/4 of SE 1/4			
SW 1/4 of SE 1/4		then to be as WS survey	then to be as WS survey	SW 1/4 of SE 1/4			
SE 1/4 of SE 1/4		then to be as WS survey	then to be as WS survey	SE 1/4 of SE 1/4			

39 B Griffin Tract

Aaron Barlow wife Tract

Josiah Kennedy or Richd. Surin Tract

Leah Thompson claim 3. 6th sec 1900 -
 these Thompson claims to " 24 "

Mrs Lacey claim 180 to this sec 1904:
 C.A. Hall claim 25 " " " "
 A.L. Little " 25 " " " "
 Mrs Dennis claim land in this sec as WS survey
 226-35
 34+27, 32, 29, 33, 20 21. 1905-1906
 Bayniet Land Co claim WS survey sec 28+24, 20, 30, 21
 this sec
 Grand Lbr Co assessed Secs 25+36 this grant
 US survey 25+36 1905-1906
 Lewis H. Metzger claim US Sec 23+24-1920. This sec 1904
 J.C. Richardson claim 500 of 500, 1904. This sec 1904

Heinrich's Dr. Lacey claim 1910. 21 S. Sec 27 or this tract 1907.

Leah Thompson claim in this sec. 1907
 A.P. Leathell " 8 " " " " 28
 Bob Thompson " 5 " " " " 28

C. G. Paull claim 25 area this sec given as US Sec 22, 1907
 A.L. Little " 207-22-22. " " " " " " 28
 Lewis H. Metzger claim sec 23+24 WS survey granted by this tract 1907.
 H.P. Ewing trustee claim US sec 23. in this tract 280 a
 Bayniet Land Co, claim US Sec 25+36. this tract 1905

LIST OF LANDS IN BALDWIN COUNTY, ALABAMA.

TOWNSHIP. 1 South - Range 2 East				TOWNSHIP. 1 South - Range 2 East					
SUBDIVISION.	SEC.	1905	1906	REMARKS	SUBDIVISION	SEC.	1907	1908	REMARKS
NE 1/4 of NE 1/4	48	Thos Dennis claim Sec 16-21. Part of Sec. 20, US Survey owned by Thos Dennis	Thomas Dennis claim from sec 16- 20 & 21. Thos Dennis Survey, survey on this land.		NE 1/4 of NE 1/4	48	Thos Dennis claim land in the tract given as US sec. 16-21 20+21, - 640 a.	Same claim land in the tract on US Survey Sec 16-21+20 640 a.	
NW 1/4 of NE 1/4									
SW 1/4 of NE 1/4									
SE 1/4 of NE 1/4									
NE 1/4 of NW 1/4									
NW 1/4 of NW 1/4									
SW 1/4 of NW 1/4									
SE 1/4 of NW 1/4									
NE 1/4 of SW 1/4									
NW 1/4 of SW 1/4									
SW 1/4 of SW 1/4									
SE 1/4 of SW 1/4									
NE 1/4 of SE 1/4									
NW 1/4 of SE 1/4									
SW 1/4 of SE 1/4									
SE 1/4 of SE 1/4									
NE 1/4 of NE 1/4	49	Byroni Mill. Co. Center Sec. (less 49 a sold) 553 a.	L. H. Metzger. Center Sec. less 49 a. Sold.		NE 1/4 of NE 1/4	49	L. H. Metzger Center Sec. (less 49 a sold)	Same Center Sec. (less 49 a sold)	
NW 1/4 of NE 1/4									
SW 1/4 of NE 1/4									
SE 1/4 of NE 1/4									
NE 1/4 of NW 1/4									
NW 1/4 of NW 1/4									
SW 1/4 of NW 1/4									
SE 1/4 of NW 1/4									
NE 1/4 of SW 1/4									
NW 1/4 of SW 1/4									
SW 1/4 of SW 1/4									
SE 1/4 of SW 1/4									
NE 1/4 of SE 1/4									
NW 1/4 of SE 1/4									
SW 1/4 of SE 1/4									
SE 1/4 of SE 1/4									
NE 1/4 of NE 1/4	50	This sec seems to be a part of the town of Astrucan	Same	Richard Robinson claim 15 to 20 sec. 1901	NE 1/4 of NE 1/4	50	This sec seems to be a part of the town of Astrucan	Same part of town of Astrucan 1901 M. Murphy claim 1/2 a. in the sec 1907	
NW 1/4 of NE 1/4									
SW 1/4 of NE 1/4									
SE 1/4 of NE 1/4									
NE 1/4 of NW 1/4									
NW 1/4 of NW 1/4									
SW 1/4 of NW 1/4									
SE 1/4 of NW 1/4									
NE 1/4 of SW 1/4									
NW 1/4 of SW 1/4									
SW 1/4 of SW 1/4									
SE 1/4 of SW 1/4									
NE 1/4 of SE 1/4									
NW 1/4 of SE 1/4									
SW 1/4 of SE 1/4									
SE 1/4 of SE 1/4									

Ann Willcress Tract

Samuel Wichester Tract

Robert Farmer Tract

LIST OF LANDS IN BALDWIN COUNTY, ALABAMA.

TOWNSHIP. South - Range 2 East		TOWNSHIP. South - Range 2 East							
SUBDIVISION.	SEC.	1905	1906	REMARKS	SUBDIVISION	SEC.	1907	1908	REMARKS
NE 1/4 of NE 1/4	51	Robert Garner Tract	None	S 1/2. Hattie claims 640 a in this sec.	NE 1/4 of NE 1/4	51	Hattie	Entire Sec	Daine Entire Sec
NW 1/4 of NE 1/4									
SW 1/4 of NE 1/4									
SE 1/4 of NE 1/4									
NE 1/4 of NW 1/4									
NW 1/4 of NW 1/4									
SW 1/4 of NW 1/4									
SE 1/4 of NW 1/4									
NE 1/4 of SW 1/4									
NW 1/4 of SW 1/4									
SW 1/4 of SW 1/4									
SE 1/4 of SW 1/4									
NE 1/4 of SE 1/4									
NW 1/4 of SE 1/4									
SW 1/4 of SE 1/4									
SE 1/4 of SE 1/4									
NE 1/4 of NE 1/4	52	Wm Fisher Tract	None	Thos Dennis claims land in this sec. as per 27-32, W.S. Survey, 1905-1906	NE 1/4 of NE 1/4	52	Dennis claims 1/2 in this sec 319 a.	Dennis claims land in this sec as per acc 27-29-30+31	John A. Coy & Mattie B. Richardson claim the Entire Sec 639 1/2 a.
NW 1/4 of NE 1/4									
SW 1/4 of NE 1/4									
SE 1/4 of NE 1/4									
NE 1/4 of NW 1/4									
NW 1/4 of NW 1/4									
SW 1/4 of NW 1/4									
SE 1/4 of NW 1/4									
NE 1/4 of SW 1/4									
NW 1/4 of SW 1/4									
SW 1/4 of SW 1/4									
SE 1/4 of SW 1/4									
NE 1/4 of SE 1/4									
NW 1/4 of SE 1/4									
SW 1/4 of SE 1/4									
SE 1/4 of SE 1/4									
NE 1/4 of NE 1/4	53	Catherine Edenfield Tract	None	A P McMillan claims 1/2 part this sec 1905-1906	NE 1/4 of NE 1/4	53	None	None	A P McMillan claims 1/2 part of this sec 1907.
NW 1/4 of NE 1/4									
SW 1/4 of NE 1/4									
SE 1/4 of NE 1/4									
NE 1/4 of NW 1/4									
NW 1/4 of NW 1/4									
SW 1/4 of NW 1/4									
SE 1/4 of NW 1/4									
NE 1/4 of SW 1/4									
NW 1/4 of SW 1/4									
SW 1/4 of SW 1/4									
SE 1/4 of SW 1/4									
NE 1/4 of SE 1/4									
NW 1/4 of SE 1/4									
SW 1/4 of SE 1/4									
SE 1/4 of SE 1/4									

LIST OF LANDS IN BALDWIN COUNTY, ALABAMA.

TOWNSHIP. 1 South ~ Range 2 East				TOWNSHIP. 1 South ~ Range 2 East					
SUBDIVISION.	SEC.	1905	1906	REMARKS	SUBDIVISION	SEC.	1907	1908	REMARKS
NE 1/4 of NE 1/4	63 John Forbes & Co. Grant	J. M. McMillan Lentue Sec.	Same Lentue Sec.	AD1	NE 1/4 of NE 1/4	63	J. M. McMillan Lentue Sec.	Same Lentue Sec. 219	A. M. McMillan Claims
NW 1/4 of NE 1/4					NW 1/4 of NE 1/4				
SW 1/4 of NE 1/4					SW 1/4 of NE 1/4				
SE 1/4 of NE 1/4					SE 1/4 of NE 1/4				
NE 1/4 of NW 1/4					NE 1/4 of NW 1/4				
NW 1/4 of NW 1/4					NW 1/4 of NW 1/4				
SW 1/4 of NW 1/4					SW 1/4 of NW 1/4				
SE 1/4 of NW 1/4					SE 1/4 of NW 1/4				
NE 1/4 of SW 1/4					NE 1/4 of SW 1/4				
NW 1/4 of SW 1/4					NW 1/4 of SW 1/4				
SW 1/4 of SW 1/4					SW 1/4 of SW 1/4				
SE 1/4 of SW 1/4					SE 1/4 of SW 1/4				
NE 1/4 of SE 1/4					NE 1/4 of SE 1/4				
NW 1/4 of SE 1/4					NW 1/4 of SE 1/4				
SW 1/4 of SE 1/4					SW 1/4 of SE 1/4				
SE 1/4 of SE 1/4					SE 1/4 of SE 1/4				
NE 1/4 of NE 1/4					NE 1/4 of NE 1/4				
NW 1/4 of NE 1/4					NW 1/4 of NE 1/4				
SW 1/4 of NE 1/4					SW 1/4 of NE 1/4				
SE 1/4 of NE 1/4					SE 1/4 of NE 1/4				
NE 1/4 of NW 1/4					NE 1/4 of NW 1/4				
NW 1/4 of NW 1/4					NW 1/4 of NW 1/4				
SW 1/4 of NW 1/4					SW 1/4 of NW 1/4				
SE 1/4 of NW 1/4					SE 1/4 of NW 1/4				
NE 1/4 of SW 1/4					NE 1/4 of SW 1/4				
NW 1/4 of SW 1/4					NW 1/4 of SW 1/4				
SW 1/4 of SW 1/4					SW 1/4 of SW 1/4				
SE 1/4 of SW 1/4					SE 1/4 of SW 1/4				
NE 1/4 of SE 1/4					NE 1/4 of SE 1/4				
NW 1/4 of SE 1/4					NW 1/4 of SE 1/4				
SW 1/4 of SE 1/4					SW 1/4 of SE 1/4				
SE 1/4 of SE 1/4					SE 1/4 of SE 1/4				
NE 1/4 of NE 1/4					NE 1/4 of NE 1/4				
NW 1/4 of NE 1/4					NW 1/4 of NE 1/4				
SW 1/4 of NE 1/4					SW 1/4 of NE 1/4				
SE 1/4 of NE 1/4					SE 1/4 of NE 1/4				
NE 1/4 of NW 1/4	NE 1/4 of NW 1/4								
NW 1/4 of NW 1/4	NW 1/4 of NW 1/4								
SW 1/4 of NW 1/4	SW 1/4 of NW 1/4								
SE 1/4 of NW 1/4	SE 1/4 of NW 1/4								
NE 1/4 of SW 1/4	NE 1/4 of SW 1/4								
NW 1/4 of SW 1/4	NW 1/4 of SW 1/4								
SW 1/4 of SW 1/4	SW 1/4 of SW 1/4								
SE 1/4 of SW 1/4	SE 1/4 of SW 1/4								
NE 1/4 of SE 1/4	NE 1/4 of SE 1/4								
NW 1/4 of SE 1/4	NW 1/4 of SE 1/4								
SW 1/4 of SE 1/4	SW 1/4 of SE 1/4								
SE 1/4 of SE 1/4	SE 1/4 of SE 1/4								

LIST OF LANDS IN BALDWIN COUNTY, ALABAMA.

TOWNSHIP. 2 South - Range 2 East				TOWNSHIP. 2 South - Range 2 East			
SECTION	1905	1906	REMARKS	SECTION	1907	1908	REMARKS
NE 1/4 of NE 1/4	4. Est. Jno Killcrease	Heirs of John Killcrease		NE 1/4 of NE 1/4	4. Est. Jno Killcrease	J. H. T. T. Killcrease	M. Millan Bros claim 80 A. in this sec 1907.
NW 1/4 of NE 1/4	Entire Sec	claims all four Sec		NW 1/4 of NE 1/4	Entire Sec (see 7A)	Claims NW 1/4 of this sec	" " " 40 " " " 1908.
SW 1/4 of NE 1/4		See A.		SW 1/4 of NE 1/4	(3532)	given as NW 1/4 of US. sec. 2.	R.D. B. Bros claim 5 1/2 of NW 1/4 this sec as US Sec 10, 1908.
SE 1/4 of NE 1/4	J.B. Killcrease	Same		SE 1/4 of NE 1/4	J.B. Killcrease	Same	Hubert Killcrease " 7 a this sec 1908
NE 1/4 of NW 1/4				NE 1/4 of NW 1/4			
NW 1/4 of NW 1/4				NW 1/4 of NW 1/4			
SW 1/4 of NW 1/4				SW 1/4 of NW 1/4			
SE 1/4 of NW 1/4				SE 1/4 of NW 1/4			
NE 1/4 of SW 1/4	Est. Jas. Carney		M. Millan Bros claim 40 A. in this tract 1906	NE 1/4 of SW 1/4			
NW 1/4 of SW 1/4	" " " "			NW 1/4 of SW 1/4			
SW 1/4 of SW 1/4	" " " "			SW 1/4 of SW 1/4			
SE 1/4 of SW 1/4	" " " "			SE 1/4 of SW 1/4			
NE 1/4 of SE 1/4	" " " "			NE 1/4 of SE 1/4			
NW 1/4 of SE 1/4	" " " "			NW 1/4 of SE 1/4			
SW 1/4 of SE 1/4	" " " "			SW 1/4 of SE 1/4			
SE 1/4 of SE 1/4	" " " "			SE 1/4 of SE 1/4			
NE 1/4 of NE 1/4	5. Jno Dennis	Jno Dennis		NE 1/4 of NE 1/4	5. Jno Dennis claim 640	Same	
NW 1/4 of NE 1/4	Entire Sec.	Entire Sec.		NW 1/4 of NE 1/4	in this sec + sec 47.	640. this Sec + 47. "	
SW 1/4 of NE 1/4				SW 1/4 of NE 1/4	given as US Sec. 2	640.6	
SE 1/4 of NE 1/4				SE 1/4 of NE 1/4			
NE 1/4 of NW 1/4				NE 1/4 of NW 1/4			
NW 1/4 of NW 1/4				NW 1/4 of NW 1/4			
SW 1/4 of NW 1/4				SW 1/4 of NW 1/4			
SE 1/4 of NW 1/4				SE 1/4 of NW 1/4			
NE 1/4 of SW 1/4	Est. Jas. Carney			NE 1/4 of SW 1/4			
NW 1/4 of SW 1/4	claims 81 A. in this			NW 1/4 of SW 1/4			
SW 1/4 of SW 1/4	Sec.			SW 1/4 of SW 1/4			
SE 1/4 of SW 1/4				SE 1/4 of SW 1/4			
NE 1/4 of SE 1/4				NE 1/4 of SE 1/4			
NW 1/4 of SE 1/4				NW 1/4 of SE 1/4			
SW 1/4 of SE 1/4				SW 1/4 of SE 1/4			
SE 1/4 of SE 1/4				SE 1/4 of SE 1/4			
NE 1/4 of NE 1/4	5. Jno Dennis.	Jno Dennis:		NE 1/4 of NE 1/4	5. None	None	
NW 1/4 of NE 1/4	claims this sec	claims this entire		NW 1/4 of NE 1/4	"	"	
SW 1/4 of NE 1/4	Entire.	Sec.		SW 1/4 of NE 1/4	"	"	
SE 1/4 of NE 1/4				SE 1/4 of NE 1/4	"	"	
NE 1/4 of NW 1/4				NE 1/4 of NW 1/4	"	"	
NW 1/4 of NW 1/4				NW 1/4 of NW 1/4	"	"	
SW 1/4 of NW 1/4				SW 1/4 of NW 1/4	None	None	
SE 1/4 of NW 1/4				SE 1/4 of NW 1/4	None	None	
NE 1/4 of SW 1/4				NE 1/4 of SW 1/4	None	None	
NW 1/4 of SW 1/4				NW 1/4 of SW 1/4	"	"	
SW 1/4 of SW 1/4				SW 1/4 of SW 1/4	"	"	
SE 1/4 of SW 1/4				SE 1/4 of SW 1/4	"	"	
NE 1/4 of SE 1/4				NE 1/4 of SE 1/4	Joni	None	
NW 1/4 of SE 1/4				NW 1/4 of SE 1/4	"	"	
SW 1/4 of SE 1/4				SW 1/4 of SE 1/4	"	"	
SE 1/4 of SE 1/4				SE 1/4 of SE 1/4	"	"	

LIST OF LANDS IN BALDWIN COUNTY, ALABAMA.

TOWNSHIP. 2 South - Range 2 East				TOWNSHIP. 2 South Range 2 East					
SUBDIVISION.	SEC.	1905	1906	REMARKS	SUBDIVISION	SEC.	1907	1908	REMARKS
NE 1/4 of NE 1/4	6	J M McMillan Entire Sec.	Same Entire final Sec. 583 1/2 a.	This Pinnin claim, the final survey, - 1906	NE 1/4 of NE 1/4	6	J M McMillan Entire final sec.	Same Entire Sec.	This Pinnin claim, the final, ex 1907.
NW 1/4 of NE 1/4									
SW 1/4 of NE 1/4									
SE 1/4 of NE 1/4									
NE 1/4 of NW 1/4									
NW 1/4 of NW 1/4									
SW 1/4 of NW 1/4									
SE 1/4 of NW 1/4									
NE 1/4 of SW 1/4									
NW 1/4 of SW 1/4									
SW 1/4 of SW 1/4									
SE 1/4 of SW 1/4									
NE 1/4 of SE 1/4									
NW 1/4 of SE 1/4									
SW 1/4 of SE 1/4									
SE 1/4 of SE 1/4									
NE 1/4 of NE 1/4	7	J M McMillan Entire	Same Entire Sec 640 1/2 a.		NE 1/4 of NE 1/4	7	J M McMillan Entire final sec.	Same Entire Sec.	
NW 1/4 of NE 1/4									
SW 1/4 of NE 1/4									
SE 1/4 of NE 1/4									
NE 1/4 of NW 1/4									
NW 1/4 of NW 1/4									
SW 1/4 of NW 1/4									
SE 1/4 of NW 1/4									
NE 1/4 of SW 1/4									
NW 1/4 of SW 1/4									
SW 1/4 of SW 1/4									
SE 1/4 of SW 1/4									
NE 1/4 of SE 1/4									
NW 1/4 of SE 1/4									
SW 1/4 of SE 1/4									
SE 1/4 of SE 1/4									
NE 1/4 of NE 1/4	7	500 Charles Hall Trust A. H. Johnson Entire	None		NE 1/4 of NE 1/4	7	None	None	
NW 1/4 of NE 1/4									
SW 1/4 of NE 1/4									
SE 1/4 of NE 1/4									
NE 1/4 of NW 1/4									
NW 1/4 of NW 1/4									
SW 1/4 of NW 1/4									
SE 1/4 of NW 1/4									
NE 1/4 of SW 1/4									
NW 1/4 of SW 1/4									
SW 1/4 of SW 1/4									
SE 1/4 of SW 1/4									
NE 1/4 of SE 1/4									
NW 1/4 of SE 1/4									
SW 1/4 of SE 1/4									
SE 1/4 of SE 1/4									

LIST OF LANDS IN BALDWIN COUNTY, ALABAMA.

TOWNSHIP: 2 South - Range 8 East				TOWNSHIP: 2 South - Range 8 East						
SUBDIVISION.	SEC.	1905	1906	REMARKS	SUBDIVISION	SEC.	1907	1908	REMARKS	
NE 1/4 of NE 1/4	11	Union Naval Stores Co	Union Naval Stores Co	Est Jas A Carney claim this Subd 1905-1906	NE 1/4 of NE 1/4	11	Union Naval Stores Co	Same	Raymonette land claim 7/10/71 - the act 1908	
NW 1/4 of NE 1/4		W. W. Olney	Union Naval Stores Co		" " " " " " " - 1906		NW 1/4 of NE 1/4	Union Naval Stores Co		
SW 1/4 of NE 1/4		Est Jas A Carney	Same		SW 1/4 of NE 1/4		Est Jas A Carney			
SE 1/4 of NE 1/4		Union Naval Stores Co	Union Naval Stores Co	Est Jas A Carney claim this Subd 1905-1906	SE 1/4 of NE 1/4		Union Naval Stores Co			
NE 1/4 of NW 1/4		W. W. Olney	Union Naval Stores Co				NE 1/4 of NW 1/4	Union Naval Stores Co		
NW 1/4 of NW 1/4		Est Jas A Carney	Unknown		NW 1/4 of NW 1/4		Est Jas A Carney	Union Instrument N ^o 3		
SW 1/4 of NW 1/4		Hand Lbr Co	Same	Est Jas A Carney claim this Subd 1905	SW 1/4 of NW 1/4		" " "	Raymonette land claim		H. D. Ewing Trustee claim this subd 1907
S 1/2 of NW 1/4		" " "	"		" " " " " " " "		S 1/2 of NW 1/4	" " "		
SE 1/4 of NW 1/4		Est Jas A Carney	Unknown		SE 1/4 of NW 1/4		" " "	Union Instrument N ^o 3		
NE 1/4 of SW 1/4		Est Jas A Carney	"		NE 1/4 of SW 1/4		" " "	" " " " " " " "		
NW 1/4 of SW 1/4		Hand Lbr Co	Same	Est Jas A Carney claim this Subd 1905	NW 1/4 of SW 1/4		" " "	Raymonette land claim		H. D. Ewing Trustee claim this subd 1907
SW 1/4 of SW 1/4		" " "	"		" " " " " " " "		SW 1/4 of SW 1/4	" " "		
SE 1/4 of SW 1/4		Est Jas A Carney	Unknown		SE 1/4 of SW 1/4		" " "	Union Instrument N ^o 3		
NE 1/4 of SE 1/4		" " " "	McMillan Bros		NE 1/4 of SE 1/4		McMillan Bros	Same		
NW 1/4 of SE 1/4		" " " "	"		NW 1/4 of SE 1/4		" " "	"		
SW 1/4 of SE 1/4		" " " "	Unknown		SW 1/4 of SE 1/4		Est Jas A Carney	Union Instrument N ^o 3		
SE 1/4 of SE 1/4	S. M. Pickler	"		SE 1/4 of SE 1/4	J. B. Foley	Same				
NE 1/4 of NE 1/4	12	Hand Land Co	Same	Est Jas A Carney claim this Subd 1905-1906	NE 1/4 of NE 1/4	12	Hand Land Co	Raymonette land claim		
NW 1/4 of NE 1/4		" " "	"		" " " " " " " - 1906		NW 1/4 of NE 1/4	" " "		
SW 1/4 of NE 1/4		Est Jas A Carney	Same		SW 1/4 of NE 1/4		Est Jas A Carney	Union Instrument N ^o 3		
SE 1/4 of NE 1/4		" " " "	"		SE 1/4 of NE 1/4		" " "	" " " " " " " "		
NE 1/4 of NW 1/4		" " " "	"		NE 1/4 of NW 1/4		" " "	" " " " " " " "		
NW 1/4 of NW 1/4		" " " "	"		NW 1/4 of NW 1/4		" " "	" " " " " " " "		
SW 1/4 of NW 1/4		" " " "	"		SW 1/4 of NW 1/4		" " "	" " " " " " " "		
SE 1/4 of NW 1/4		" " " "	"		SE 1/4 of NW 1/4		" " "	" " " " " " " "		
NE 1/4 of SW 1/4		" " " "	"		NE 1/4 of SW 1/4		" " "	" " " " " " " "		
NW 1/4 of SW 1/4		Hand	"		NW 1/4 of SW 1/4		Hand	Hand		
SW 1/4 of SW 1/4		Est Jas A Carney	Same		SW 1/4 of SW 1/4		Est Jas A Carney	Union Instrument N ^o 3		
SE 1/4 of SW 1/4		" " " "	"		SE 1/4 of SW 1/4		" " "	" " " " " " " "		
NE 1/4 of SE 1/4		" " " "	"		NE 1/4 of SE 1/4		" " "	" " " " " " " "		
NW 1/4 of SE 1/4		" " " "	"		NW 1/4 of SE 1/4		" " "	" " " " " " " "		
SW 1/4 of SE 1/4		S. M. Pickler	Unknown		SW 1/4 of SE 1/4		J. B. Foley	Same		
SE 1/4 of SE 1/4		Est Jas A Carney	Same		SE 1/4 of SE 1/4		Est Jas A Carney	Union Instrument N ^o 3		
NE 1/4 of NE 1/4	13	Est Jas A Carney	Same		NE 1/4 of NE 1/4	13	Est Jas A Carney	Union Instrument N ^o 5		
NW 1/4 of NE 1/4		Hand Lbr Co	Same				NW 1/4 of NE 1/4	H. D. Ewing Trustee	Raymonette land claim	
SW 1/4 of NE 1/4		" " " "	"				SW 1/4 of NE 1/4	" " "	" " " " " " " "	
SE 1/4 of NE 1/4		Est Jas A Carney	Same				SE 1/4 of NE 1/4	Est Jas A Carney	Union Instrument N ^o 5	
NE 1/4 of NW 1/4		Hand Lbr Co	Same				NE 1/4 of NW 1/4	H. D. Ewing Trustee	Raymonette land claim	
NW 1/4 of NW 1/4		Est Jas A Carney	Same				NW 1/4 of NW 1/4	Est Jas A Carney	Union Instrument N ^o 5	
SW 1/4 of NW 1/4		" " " "	"				SW 1/4 of NW 1/4	" " "	" " " " " " " "	
SE 1/4 of NW 1/4		Hand Lbr Co	Same				SE 1/4 of NW 1/4	H. D. Ewing Trustee	Raymonette land claim	
NE 1/4 of SW 1/4		Est Jas A Carney	Same				NE 1/4 of SW 1/4	Est Jas A Carney	Union Instrument N ^o 5	
NW 1/4 of SW 1/4		" " " "	"				NW 1/4 of SW 1/4	" " "	" " " " " " " "	
SW 1/4 of SW 1/4		" " " "	"				SW 1/4 of SW 1/4	" " "	" " " " " " " "	
SE 1/4 of SW 1/4		" " " "	"				SE 1/4 of SW 1/4	" " "	" " " " " " " "	
NE 1/4 of SE 1/4		Hand Lbr Co	Same				NE 1/4 of SE 1/4	H. D. Ewing Trustee	Raymonette land claim	
NW 1/4 of SE 1/4		" " " "	"				NW 1/4 of SE 1/4	" " "	" " " " " " " "	
SW 1/4 of SE 1/4		" " " "	"				SW 1/4 of SE 1/4	" " "	" " " " " " " "	
SE 1/4 of SE 1/4		" " " "	"				SE 1/4 of SE 1/4	" " "	" " " " " " " "	

LIST OF LANDS IN BALDWIN COUNTY, ALABAMA.

TOWNSHIP. 2 South - Range 2 East				TOWNSHIP. 2 South - Range 2 East					
SUBDIVISION.	SEC.	1905	1906	REMARKS	SUBDIVISION	SEC.	1907	1908	REMARKS
NE 1/4 of NE 1/4	14	W. F. Green	Same		NE 1/4 of NE 1/4	14	W. F. Green	Same	Wood land & claim 1760 sold 1861, 1000 & this Sec 1907.
NW 1/4 of NE 1/4		"	Id		NW 1/4 of NE 1/4		Id	Same	Shuman land 20 & this Sec 1908.
SW 1/4 of NE 1/4		W. F. Green	Wm Green		SW 1/4 of NE 1/4		W. F. Green	Same	
SE 1/4 of NE 1/4		"	W. F. Green		SE 1/4 of NE 1/4		Blanch Adams	Same	
NE 1/4 of NW 1/4		Blanch Adams	Daniel		NE 1/4 of NW 1/4		"	"	
NW 1/4 of NW 1/4		"	"		NW 1/4 of NW 1/4		"	"	
SW 1/4 of NW 1/4		"	"		SW 1/4 of NW 1/4		"	"	
SE 1/4 of NW 1/4		"	"		SE 1/4 of NW 1/4		"	"	
NE 1/4 of SW 1/4		Daniel Pryor	Daniel		NE 1/4 of SW 1/4		Daniel Pryor	Same	
NW 1/4 of SW 1/4		"	"		NW 1/4 of SW 1/4		"	"	
SW 1/4 of SW 1/4		"	"		SW 1/4 of SW 1/4		"	"	
SE 1/4 of SW 1/4		"	"		SE 1/4 of SW 1/4		"	"	
NE 1/4 of SE 1/4		Wm Green & J. D. A	Shuman land. 1861	Shuman land claims 10 acres outside regular Subd this Dec 1906	NE 1/4 of SE 1/4		J. F. Green	Same	
NW 1/4 of SE 1/4		W. M. Donald	Daniel	W. F. Green claim 10 & in this subd 1905-1906	NW 1/4 of SE 1/4		W. M. Donald	Same	
SW 1/4 of SE 1/4		"	"		SW 1/4 of SE 1/4		Sam Page	Sam Page	
SE 1/4 of SE 1/4		John H. Scott	Daniel	W. F. Green claims this subd 1905-1906	SE 1/4 of SE 1/4		J. F. Green	Shuman land 1861	J. F. Green claims this subd 1908.
NE 1/4 of NE 1/4	50	Island Lbr Co	J. C. Island		NE 1/4 of NE 1/4	15	J. C. Island	Same	W. E. V. claims 80 in this subd 1904.
NW 1/4 of NE 1/4		"	"		NW 1/4 of NE 1/4		Center Sec 1/2 of 1/2 of 1/2 of 1/2	Center 1/2 of 1/2 of 1/2 of 1/2	
SW 1/4 of NE 1/4		"	"		SW 1/4 of NE 1/4		"	"	
SE 1/4 of NE 1/4		"	"		SE 1/4 of NE 1/4		"	"	
NE 1/4 of NW 1/4		"	"		NE 1/4 of NW 1/4		"	"	
NW 1/4 of NW 1/4		"	"		NW 1/4 of NW 1/4		"	"	
SW 1/4 of NW 1/4		"	"		SW 1/4 of NW 1/4		"	"	
SE 1/4 of NW 1/4		"	"		SE 1/4 of NW 1/4		"	"	
NE 1/4 of SW 1/4		"	"		NE 1/4 of SW 1/4		"	"	
NW 1/4 of SW 1/4		"	"		NW 1/4 of SW 1/4		"	"	
SW 1/4 of SW 1/4		"	"		SW 1/4 of SW 1/4		"	"	
SE 1/4 of SW 1/4		"	"		SE 1/4 of SW 1/4		"	"	
NE 1/4 of SE 1/4		Island Lbr Co	"		NE 1/4 of SE 1/4		"	"	
NW 1/4 of SE 1/4		"	"		NW 1/4 of SE 1/4		"	"	
SW 1/4 of SE 1/4		"	Wm Green		SW 1/4 of SE 1/4		"	"	
SE 1/4 of SE 1/4		"	"		SE 1/4 of SE 1/4		"	"	
NE 1/4 of NE 1/4	16	Thos Dennis	Thos Dennis		NE 1/4 of NE 1/4	16	Thos Dennis claim	Good	
NW 1/4 of NE 1/4		Center Sec	claims 1/2 this Sec		NW 1/4 of NE 1/4		1/2 this Sec	"	
SW 1/4 of NE 1/4		"	"		SW 1/4 of NE 1/4		H. D. Ewing Trustee	Baymonte land. Co	
SE 1/4 of NE 1/4		"	"		SE 1/4 of NE 1/4		"	"	
NE 1/4 of NW 1/4		"	Island Lbr Co. claims this subd Dec 1906		NE 1/4 of NW 1/4		"	Good	
NW 1/4 of NW 1/4		"	"		NW 1/4 of NW 1/4		"	"	
SW 1/4 of NW 1/4		Island Lbr Co	claims this subd Dec		SW 1/4 of NW 1/4		H. D. Ewing Trustee	Baymonte land. Co	
SE 1/4 of NW 1/4		"	"		SE 1/4 of NW 1/4		"	"	
NE 1/4 of SW 1/4		Est Jas A Carney	Same		NE 1/4 of SW 1/4		Est Jas A Carney	Same	
NW 1/4 of SW 1/4		"	"		NW 1/4 of SW 1/4		"	"	
SW 1/4 of SW 1/4		"	"		SW 1/4 of SW 1/4		Good	Same	
SE 1/4 of SW 1/4		"	"		SE 1/4 of SW 1/4		"	"	
NE 1/4 of SE 1/4		Est Jas A Carney	Same		NE 1/4 of SE 1/4		Est Jas A Carney	Same	
NW 1/4 of SE 1/4		"	"		NW 1/4 of SE 1/4		"	"	
SW 1/4 of SE 1/4		"	"		SW 1/4 of SE 1/4		Good	Same	
SE 1/4 of SE 1/4		"	"		SE 1/4 of SE 1/4		"	"	

LIST OF LANDS IN BALDWIN COUNTY, ALABAMA.

Form 5733 of U. S. G. O.		TOWNSHIP. R South - Range R East		TOWNSHIP. R South - Range R East			
SUBDIVISION.	SEC.	1905	1906	SUBDIVISION	SEC.	1907	1908
		REMARKS				REMARKS	
NE 1/4 of NE 1/4	17			NE 1/4 of NE 1/4	17	Thos Dennis	Grant
NW 1/4 of NE 1/4				NW 1/4 of NE 1/4		"	"
SW 1/4 of NE 1/4		Ed J. Carney	Same	SW 1/4 of NE 1/4		"	Ed J. Carney
SE 1/4 of NE 1/4		"	"	SE 1/4 of NE 1/4		"	Ed J. Carney
NE 1/4 of NW 1/4		J. M. Millan	Same	NE 1/4 of NW 1/4		J. M. Millan	Same
NW 1/4 of NW 1/4		"	"	NW 1/4 of NW 1/4		"	"
SW 1/4 of NW 1/4		"	"	SW 1/4 of NW 1/4		"	"
SE 1/4 of NW 1/4		"	"	SE 1/4 of NW 1/4		"	"
NE 1/4 of SW 1/4		"	"	NE 1/4 of SW 1/4		"	"
NW 1/4 of SW 1/4		"	"	NW 1/4 of SW 1/4		"	"
SW 1/4 of SW 1/4		"	"	SW 1/4 of SW 1/4		"	"
SE 1/4 of SW 1/4		"	"	SE 1/4 of SW 1/4		"	"
NE 1/4 of SE 1/4		Ed J. Carney		NE 1/4 of SE 1/4		Ed J. Carney	Same
NW 1/4 of SE 1/4		"		NW 1/4 of SE 1/4		"	"
SW 1/4 of SE 1/4		"		SW 1/4 of SE 1/4		"	"
SE 1/4 of SE 1/4		"		SE 1/4 of SE 1/4		"	"
NE 1/4 of NE 1/4	18	J. M. Millan	Same	NE 1/4 of NE 1/4	18	J. M. Millan	Same
NW 1/4 of NE 1/4		Center Sec	Center Sec	NW 1/4 of NE 1/4		Center Sec	Center Sec
SW 1/4 of NE 1/4			vs 9 th a.	SW 1/4 of NE 1/4			
SE 1/4 of NE 1/4				SE 1/4 of NE 1/4			
NE 1/4 of NW 1/4				NE 1/4 of NW 1/4			
NW 1/4 of NW 1/4				NW 1/4 of NW 1/4			
SW 1/4 of NW 1/4				SW 1/4 of NW 1/4			
SE 1/4 of NW 1/4				SE 1/4 of NW 1/4			
NE 1/4 of SW 1/4				NE 1/4 of SW 1/4			
NW 1/4 of SW 1/4				NW 1/4 of SW 1/4			
SW 1/4 of SW 1/4				SW 1/4 of SW 1/4			
SE 1/4 of SW 1/4				SE 1/4 of SW 1/4			
NE 1/4 of SE 1/4				NE 1/4 of SE 1/4			
NW 1/4 of SE 1/4				NW 1/4 of SE 1/4			
SW 1/4 of SE 1/4				SW 1/4 of SE 1/4			
SE 1/4 of SE 1/4				SE 1/4 of SE 1/4			
NE 1/4 of NE 1/4	19	J. M. Millan	Same	NE 1/4 of NE 1/4	19	J. M. Millan	Same all W of
NW 1/4 of NE 1/4		Center Sec	all from W of stream	NW 1/4 of NE 1/4		Center Sec	Center Sec. W of stream
SW 1/4 of NE 1/4			vs 9 th a.	SW 1/4 of NE 1/4			Center Sec. W of stream
SE 1/4 of NE 1/4				SE 1/4 of NE 1/4			Center Sec. W of stream
NE 1/4 of NW 1/4				NE 1/4 of NW 1/4			
NW 1/4 of NW 1/4				NW 1/4 of NW 1/4			
SW 1/4 of NW 1/4				SW 1/4 of NW 1/4			
SE 1/4 of NW 1/4				SE 1/4 of NW 1/4			
NE 1/4 of SW 1/4				NE 1/4 of SW 1/4			
NW 1/4 of SW 1/4				NW 1/4 of SW 1/4			
SW 1/4 of SW 1/4				SW 1/4 of SW 1/4			
SE 1/4 of SW 1/4				SE 1/4 of SW 1/4			
NE 1/4 of SE 1/4				NE 1/4 of SE 1/4			
NW 1/4 of SE 1/4				NW 1/4 of SE 1/4			
SW 1/4 of SE 1/4				SW 1/4 of SE 1/4			
SE 1/4 of SE 1/4				SE 1/4 of SE 1/4			

Thos Dennis claim NE 1/4 this Sec 1805-1906

Ed J. Carney claim NE 1/4 this Sec 1917

Mrs G. Ed Davis claims 13 1/2 a. this Sec 1905-6. Island Lbr Co. claims 7 1/2 of NE 1/4 this Sec 1905-1906

Island Lbr Co. claims 7 1/2 of NE 1/4 this Sec 1907-8. Mrs G. Ed Davis claims 13 1/2 a. this Sec 1907-8.

LIST OF LANDS IN BALDWIN COUNTY, ALABAMA.

TOWNSHIP. 2 South ~ Range 2 East				TOWNSHIP. 2 South ~ Range 2 East			
SUBDIVISION	SEC.	1905	1906	SUBDIVISION	SEC.	1907	1908
REMARKS				REMARKS			
NE 1/4 of NE 1/4	20	J. M. McMillan	Land	NE 1/4 of NE 1/4	20	J. M. McMillan	Same as 1907
NW 1/4 of NE 1/4		Entire parcel 22 a.	from W. J. Adams & Rine	NW 1/4 of NE 1/4		Entire Sec 22 a.	of Adams & Rine
SW 1/4 of NE 1/4			W. J.	SW 1/4 of NE 1/4			
SE 1/4 of NE 1/4				SE 1/4 of NE 1/4			
NE 1/4 of NW 1/4				NE 1/4 of NW 1/4			
NW 1/4 of NW 1/4				NW 1/4 of NW 1/4			
SW 1/4 of NW 1/4				SW 1/4 of NW 1/4			
SE 1/4 of NW 1/4				SE 1/4 of NW 1/4			
NE 1/4 of SW 1/4				NE 1/4 of SW 1/4			
NW 1/4 of SW 1/4				NW 1/4 of SW 1/4			
SW 1/4 of SW 1/4				SW 1/4 of SW 1/4			
SE 1/4 of SW 1/4				SE 1/4 of SW 1/4			
NE 1/4 of SE 1/4				NE 1/4 of SE 1/4			
NW 1/4 of SE 1/4				NW 1/4 of SE 1/4			
SW 1/4 of SE 1/4				SW 1/4 of SE 1/4			
SE 1/4 of SE 1/4				SE 1/4 of SE 1/4			
NE 1/4 of NE 1/4	21	J. C. Hand	J. C. Hand	NE 1/4 of NE 1/4	21	J. C. Hand	Same
NW 1/4 of NE 1/4		Entire tract Sec 162 a.	Entire parcel Sec 162 a. - C. Hand	NW 1/4 of NE 1/4		Adams lot A, B & C. 182 a	lot A, B & C. 110 a.
SW 1/4 of NE 1/4				SW 1/4 of NE 1/4			
SE 1/4 of NE 1/4				SE 1/4 of NE 1/4			
NE 1/4 of NW 1/4				NE 1/4 of NW 1/4			
NW 1/4 of NW 1/4				NW 1/4 of NW 1/4			
SW 1/4 of NW 1/4				SW 1/4 of NW 1/4			
SE 1/4 of NW 1/4				SE 1/4 of NW 1/4			
NE 1/4 of SW 1/4				NE 1/4 of SW 1/4			
NW 1/4 of SW 1/4				NW 1/4 of SW 1/4			
SW 1/4 of SW 1/4				SW 1/4 of SW 1/4			
SE 1/4 of SW 1/4				SE 1/4 of SW 1/4			
NE 1/4 of SE 1/4				NE 1/4 of SE 1/4			
NW 1/4 of SE 1/4				NW 1/4 of SE 1/4			
SW 1/4 of SE 1/4				SW 1/4 of SE 1/4			
SE 1/4 of SE 1/4				SE 1/4 of SE 1/4			
NE 1/4 of NE 1/4	22	Virginia M. Jernigan	Land	NE 1/4 of NE 1/4	22	Union Naval Stores Co	Mr. V. M. Jernigan claim this subd 1907, 48
NW 1/4 of NE 1/4		Elvira Millison	Land	NW 1/4 of NE 1/4		" " " "	Elvira Millison claim this subd 1907, 48
SW 1/4 of NE 1/4		"	"	SW 1/4 of NE 1/4		Elvira Millison	C. H. Carpenter 38 a. in this sec 1907, 48
SE 1/4 of NE 1/4		Virginia M. Jernigan	Land	SE 1/4 of NE 1/4		Mr. V. M. Jernigan	Earnest R. Rine " " " " 1908
NE 1/4 of NW 1/4			Same	NE 1/4 of NW 1/4		Union Naval Stores Co	J. F. Green claim this subd 1907, 48
NW 1/4 of NW 1/4			"	NW 1/4 of NW 1/4		" " " "	J. F. Green claim this subd 1907, 48
SW 1/4 of NW 1/4			"	SW 1/4 of NW 1/4		J. F. Green	Hand land a claim this subd " " " "
SE 1/4 of NW 1/4			"	SE 1/4 of NW 1/4		C. E. Carpenter	W. M. Adams claim 23 a. in this sec 1907, 48
NE 1/4 of SW 1/4		C. E. Carpenter	Land	NE 1/4 of SW 1/4		C. E. Carpenter	C. E. Carpenter claim 7 a. in this subd. 1907, 48
NW 1/4 of SW 1/4		"	"	NW 1/4 of SW 1/4		Union Naval Stores Co	C. E. " " 10 a. " " 1908
SW 1/4 of SW 1/4		"	"	SW 1/4 of SW 1/4		"	C. E. Carpenter claim this subd 1907, 48
SE 1/4 of SW 1/4		"	"	SE 1/4 of SW 1/4		"	C. H. Carpenter claim 1/2 a. in this sec 1907
NE 1/4 of SE 1/4		C. H. Carpenter	Land	NE 1/4 of SE 1/4		Union Naval Stores Co	C. E. Carpenter claim this subd 1907, 48
NW 1/4 of SE 1/4		"	"	NW 1/4 of SE 1/4		" " " "	C. E. Carpenter claim this subd 1907, 48
SW 1/4 of SE 1/4		"	"	SW 1/4 of SE 1/4		" " " "	J. F. Green claim 1/2 part of 58 this sec
SE 1/4 of SE 1/4		"	"	SE 1/4 of SE 1/4		Union Naval Stores Co	

LIST OF LANDS IN BALDWIN COUNTY, ALABAMA.

Form 5735-0-1-1 MSCo.		TOWNSHIP. 2 South - Range 2 East		TOWNSHIP. 2 South - Range 2 East			
SUBDIVISION.	SEC.	1905	1906	REMARKS	1907	1908	REMARKS
NE 1/4 of NE 1/4	23	Carrie E. Richman		Union Naval Stores Co claim this subd 1905-1906	NE 1/4 of NE 1/4	23	Union Naval Stores Co Same
NW 1/4 of NE 1/4		Union Naval Stores Co	Same		NW 1/4 of NE 1/4		" " " " " "
SW 1/4 of NE 1/4		Est Isaac Carney	Hand Lbr Co.		SW 1/4 of NE 1/4		H. Ewing Trustee Baymonette land Co
SE 1/4 of NE 1/4		Carrie E. Richman	" " "	Est Isaac Carney claims this subd 1905	SE 1/4 of NE 1/4		" " " " " "
NE 1/4 of NW 1/4		Union Naval Stores Co	Same		NE 1/4 of NW 1/4		Union Naval Stores Co Same
NW 1/4 of NW 1/4		" " "	" " "		NW 1/4 of NW 1/4		" " " " " "
SW 1/4 of NW 1/4		Est Isaac Carney	Hand Lbr Co		SW 1/4 of NW 1/4		H. Ewing Trustee Baymonette land Co
SE 1/4 of NW 1/4		" " "	" " "		SE 1/4 of NW 1/4		" " " " " "
NE 1/4 of SW 1/4		Jos Hall	Same		NE 1/4 of SW 1/4		C Hall Same
NW 1/4 of SW 1/4		Union Naval Stores Co	Same		NW 1/4 of SW 1/4		Union Naval Stores Co Same
SW 1/4 of SW 1/4		Hand	Hand		SW 1/4 of SW 1/4		Hand Baymonette land Co
SE 1/4 of SW 1/4		Jos Hall	Same		SE 1/4 of SW 1/4		J Hall Same
NE 1/4 of SE 1/4		Perdido land Co		Union Naval Stores Co claim this subd 1905-1906	NE 1/4 of SE 1/4		Union Naval Stores Co Same
NW 1/4 of SE 1/4		Union Naval Stores Co	Same		NW 1/4 of SE 1/4		Union Naval Stores Co "
SW 1/4 of SE 1/4		" " " "	"		SW 1/4 of SE 1/4		" " " " " "
SE 1/4 of SE 1/4		Perdido land Co		Union Naval Stores Co claim this subd 1905-1906	SE 1/4 of SE 1/4		" " " " Union Naval Stores Co
NE 1/4 of NE 1/4	24	Hand Lbr Co	Same		NE 1/4 of NE 1/4	24	H. Ewing Trustee Baymonette land Co
NW 1/4 of NE 1/4		" " "	"		NW 1/4 of NE 1/4		" " " " " "
SW 1/4 of NE 1/4		" " "	"		SW 1/4 of NE 1/4		" " " " " "
SE 1/4 of NE 1/4		" " "	"		SE 1/4 of NE 1/4		H. Ewing Trustee claim this subd 1907
NE 1/4 of NW 1/4		" " "	"		NE 1/4 of NW 1/4		H. Ewing Trustee "
NW 1/4 of NW 1/4		" " "	"		NW 1/4 of NW 1/4		" " " " " "
SW 1/4 of NW 1/4		" " "	"		SW 1/4 of NW 1/4		H. Ewing Trustee claim this subd 1907
SE 1/4 of NW 1/4		" " "	"		SE 1/4 of NW 1/4		" " " " " "
NE 1/4 of SW 1/4		" " "	"		NE 1/4 of SW 1/4		Hand Lbr Co Same
NW 1/4 of SW 1/4		Mrs. Franklin	Same		NW 1/4 of SW 1/4		J. G. Hall Same
SW 1/4 of SW 1/4		" " "	"		SW 1/4 of SW 1/4		" " " " " "
SE 1/4 of SW 1/4		Hand Lbr Co	Same		SE 1/4 of SW 1/4		Hand Lbr Co Same
NE 1/4 of SE 1/4		Chas Hall	Hattie B White		NE 1/4 of SE 1/4		Hattie B White Same
NW 1/4 of SE 1/4		Hand Lbr Co	Same		NW 1/4 of SE 1/4		Hand Lbr Co Baymonette land Co
SW 1/4 of SE 1/4		" " "	"		SW 1/4 of SE 1/4		" " " " " "
SE 1/4 of SE 1/4		Chas Hall	Hattie B White		SE 1/4 of SE 1/4		Hattie B White Hattie B White claim this subd 1907
NE 1/4 of NE 1/4	25	Est Isaac Carney	Hand Lbr Co		NE 1/4 of NE 1/4	25	H. Ewing Trustee Baymonette land Co
NW 1/4 of NE 1/4		" " " "	" " "		NW 1/4 of NE 1/4		" " " " " "
SW 1/4 of NE 1/4		Hand Lbr Co	Same		SW 1/4 of NE 1/4		Hand Lbr Co Same
SE 1/4 of NE 1/4		" " "	"		SE 1/4 of NE 1/4		" " " " " "
NE 1/4 of NW 1/4		" " "	"		NE 1/4 of NW 1/4		H. Ewing Trustee Baymonette land Co
NW 1/4 of NW 1/4		" " "	"		NW 1/4 of NW 1/4		" " " " " "
SW 1/4 of NW 1/4		" " "	"		SW 1/4 of NW 1/4		" " " " " "
SE 1/4 of NW 1/4		" " "	"		SE 1/4 of NW 1/4		" " " " " "
NE 1/4 of SW 1/4		Union Naval Stores Co	Same		NE 1/4 of SW 1/4		Union Naval Stores Co Same
NW 1/4 of SW 1/4		" " "	"		NW 1/4 of SW 1/4		" " " " " "
SW 1/4 of SW 1/4		" " "	"		SW 1/4 of SW 1/4		" " " " " "
SE 1/4 of SW 1/4		" " "	"		SE 1/4 of SW 1/4		" " " " " "
NE 1/4 of SE 1/4		Hand Lbr Co	Same		NE 1/4 of SE 1/4		Hand Lbr Co Same
NW 1/4 of SE 1/4		" " "	"		NW 1/4 of SE 1/4		" " " " " "
SW 1/4 of SE 1/4		Union Naval Stores Co	Same		SW 1/4 of SE 1/4		Union Naval Stores Co Same
SE 1/4 of SE 1/4		" " "	"		SE 1/4 of SE 1/4		" " " " " "

LIST OF LANDS IN BALDWIN COUNTY, ALABAMA.

TOWNSHIP. 2 South - Range 2 East			TOWNSHIP. 2 South - Range 2 East		
SUBDIVISION.	SEC.	REMARKS	SUBDIVISION	SEC.	REMARKS
NE 1/4 of NE 1/4	26	Est Jas A Casey	NE 1/4 of NE 1/4	26	W P Wing Justice
NW 1/4 of NE 1/4		Mrs. Francken	NW 1/4 of NE 1/4		Mrs. Francken
SW 1/4 of NE 1/4		"	SW 1/4 of NE 1/4		"
SE 1/4 of NE 1/4		Est Jas A Casey	SE 1/4 of NE 1/4		W P Wing Justice
NE 1/4 of NW 1/4		Jos Hall	NE 1/4 of NW 1/4		Jos Hall
NW 1/4 of NW 1/4		Ess O'Bannon	NW 1/4 of NW 1/4		Ess O'Bannon
SW 1/4 of NW 1/4		"	SW 1/4 of NW 1/4		"
SE 1/4 of NW 1/4		Jos Hall	SE 1/4 of NW 1/4		Jos Hall
NE 1/4 of SW 1/4		"	NE 1/4 of SW 1/4		"
NW 1/4 of SW 1/4		Ess O'Bannon	NW 1/4 of SW 1/4		Ess O'Bannon
SW 1/4 of SW 1/4		Stand Ltr Co	SW 1/4 of SW 1/4		Stand Ltr Co
SE 1/4 of SW 1/4		Jos Hall	SE 1/4 of SW 1/4		Jos Hall
NE 1/4 of SE 1/4		Mattie Gleason	NE 1/4 of SE 1/4		W P Stapleton
NW 1/4 of SE 1/4		Jos Hall	NW 1/4 of SE 1/4		Jos Hall
SW 1/4 of SE 1/4		Jos Hall	SW 1/4 of SE 1/4		"
SE 1/4 of SE 1/4		Mattie Gleason	SE 1/4 of SE 1/4		W P Stapleton
NE 1/4 of NE 1/4	27	Jos Hall	NE 1/4 of NE 1/4	27	Jos Hall
NW 1/4 of NE 1/4		"	NW 1/4 of NE 1/4		"
SW 1/4 of NE 1/4		"	SW 1/4 of NE 1/4		"
SE 1/4 of NE 1/4		"	SE 1/4 of NE 1/4		"
NE 1/4 of NW 1/4		"	NE 1/4 of NW 1/4		"
NW 1/4 of NW 1/4		"	NW 1/4 of NW 1/4		"
SW 1/4 of NW 1/4		"	SW 1/4 of NW 1/4		"
SE 1/4 of NW 1/4		"	SE 1/4 of NW 1/4		"
NE 1/4 of SW 1/4		"	NE 1/4 of SW 1/4		"
NW 1/4 of SW 1/4		Jos Hall	NW 1/4 of SW 1/4		"
SW 1/4 of SW 1/4		"	SW 1/4 of SW 1/4		"
SE 1/4 of SW 1/4		Stand Ltr Co	SE 1/4 of SW 1/4		Stand Ltr Co
NE 1/4 of SE 1/4		"	NE 1/4 of SE 1/4		"
NW 1/4 of SE 1/4		Jos Hall	NW 1/4 of SE 1/4		Jos Hall
SW 1/4 of SE 1/4		Stand Ltr Co	SW 1/4 of SE 1/4		Stand Ltr Co
SE 1/4 of SE 1/4		"	SE 1/4 of SE 1/4		"
NE 1/4 of NE 1/4	28	Stand Ltr Co	NE 1/4 of NE 1/4	28	W P Wing Justice
NW 1/4 of NE 1/4		"	NW 1/4 of NE 1/4		"
SW 1/4 of NE 1/4		"	SW 1/4 of NE 1/4		"
SE 1/4 of NE 1/4		Stand Ltr Co	SE 1/4 of NE 1/4		W P Wing Justice
NE 1/4 of NW 1/4		Grant	NE 1/4 of NW 1/4		Grant
NW 1/4 of NW 1/4		Grant	NW 1/4 of NW 1/4		Grant
SW 1/4 of NW 1/4		"	SW 1/4 of NW 1/4		"
SE 1/4 of NW 1/4		"	SE 1/4 of NW 1/4		"
NE 1/4 of SW 1/4		"	NE 1/4 of SW 1/4		"
NW 1/4 of SW 1/4		Grant	NW 1/4 of SW 1/4		Grant
SW 1/4 of SW 1/4		"	SW 1/4 of SW 1/4		"
SE 1/4 of SW 1/4		"	SE 1/4 of SW 1/4		"
NE 1/4 of SE 1/4		King Tate	NE 1/4 of SE 1/4		King Tate
NW 1/4 of SE 1/4		Isaac Amshingy	NW 1/4 of SE 1/4		Isaac Amshingy
SW 1/4 of SE 1/4		King Tate	SW 1/4 of SE 1/4		King Tate
SE 1/4 of SE 1/4		"	SE 1/4 of SE 1/4		"

Jos Hall claims this subd 1905

Jim Cannon claims 3 a in this subd 1905

J D Cameron owns claim in front of this sec 20, 27, 28

Ess O'Bannon claims 40 a in this Dec 1905

Lepine Blasingame 3 a in this Dec 1905

Wm Willison claims subd A & B this Dec 1905

Gray Byrd claims 6 a in this Dec 1905

Frank James claims 20 a in this Dec 1905

Mattie & Bob Miller claims 10 a in this Dec 1905

J W Richardson claims 5 a in this Dec 1906

Jim Cannon claims 3 a in this Dec 1906

Lepine Blasingame claims 5 a in this Dec 1906

Mary Byrd claims 6 a in this Dec 1906

John Taylor claims 3 a in this Dec 1906

See front of subd

J D Cameron & son claim this subd 1907

J D Cameron claim this subd 1907

J D Cameron & son claim this subd 1907

J D Cameron & son claim this subd 1907

Mr Barlett claims 3 a in this sec 1907

J D Cameron & son claim in front this sec

Mr Elvia Willison claims subd A & B this Dec 1907

J W Richardson 5 a in this sec

R D Cross 6 a in this sec

Jim Brown 3 a in this sec

Ess O'Bannon 10 a in this sec

Mary Byrd 8 a in this sec

Thomas Linn 19 a in this sec

Lepine Blasingame 6 a in this sec

Jos Taylor 8 a in this sec

W P Blasingame claims 3 a in this sec

LIST OF LANDS IN BALDWIN COUNTY, ALABAMA.

TOWNSHIP. R South - Range R East				TOWNSHIP. R South - Range R East					
SUBDIVISION.	SEC.	1905	1906	REMARKS	SUBDIVISION	SEC.	1907	1908	REMARKS
NE 1/4 of NE 1/4	30	J.M. McMillan	Same	H&H Lbr Co, claims 200 a. in this Sec 30-1905-6 H&H Lbr Co claims fuel Sec of Lagoon River 1905-6	NE 1/4 of NE 1/4	30	J.M. McMillan	Same all of	H&H Lbr Co, claims 200 a. in this Sec 30-1907 H&H Lbr Co claims all fuel of Lagoon River 1907
NW 1/4 of NE 1/4		Enter fuel sec	Enter fuel Sec		NW 1/4 of NE 1/4		Enter fuel Sec of		
SW 1/4 of NE 1/4		W of Lagoon River	W of Lagoon Creek		SW 1/4 of NE 1/4		Lagoon River, 60 a.		
SE 1/4 of NE 1/4		80 a.	80 a.		SE 1/4 of NE 1/4		60 a.		
NE 1/4 of NW 1/4					NE 1/4 of NW 1/4				
NW 1/4 of NW 1/4					NW 1/4 of NW 1/4				
SW 1/4 of NW 1/4					SW 1/4 of NW 1/4				
SE 1/4 of NW 1/4					SE 1/4 of NW 1/4				
NE 1/4 of SW 1/4					NE 1/4 of SW 1/4				
NW 1/4 of SW 1/4					NW 1/4 of SW 1/4				
SW 1/4 of SW 1/4					SW 1/4 of SW 1/4				
SE 1/4 of SW 1/4					SE 1/4 of SW 1/4				
NE 1/4 of SE 1/4					NE 1/4 of SE 1/4				
NW 1/4 of SE 1/4					NW 1/4 of SE 1/4				
SW 1/4 of SE 1/4					SW 1/4 of SE 1/4				
SE 1/4 of SE 1/4					SE 1/4 of SE 1/4				
NE 1/4 of NE 1/4	31	Grant	Grant	Jas Hall claims 13 a. in this Sec 31-1905 C.F. Hix claims fuel A.P.B. this Sec 1905-1906 H&H Lbr Co claims 200 a. in this Sec 31-1905-6	NE 1/4 of NE 1/4	31	Grant	Same	H&H Lbr claims 200 a. in this Sec 31-1907 C.F. Hix fuel A.P.B. 127 th of this Sec.
NW 1/4 of NE 1/4		"	"		NW 1/4 of NE 1/4		"		
SW 1/4 of NE 1/4		"	"		SW 1/4 of NE 1/4		"		
SE 1/4 of NE 1/4		Jas Hall	Same		SE 1/4 of NE 1/4		Jas Hall		
NE 1/4 of NW 1/4		J.P. Cameron same	Same		NE 1/4 of NW 1/4		J.P. Cameron same		
NW 1/4 of NW 1/4		"	"		NW 1/4 of NW 1/4		"		
SW 1/4 of NW 1/4		"	"		SW 1/4 of NW 1/4		"		
SE 1/4 of NW 1/4		"	"		SE 1/4 of NW 1/4		"		
NE 1/4 of SW 1/4		"	"		NE 1/4 of SW 1/4		"		
NW 1/4 of SW 1/4		"	"		NW 1/4 of SW 1/4		"		
SW 1/4 of SW 1/4		"	"		SW 1/4 of SW 1/4		"		
SE 1/4 of SW 1/4		"	"		SE 1/4 of SW 1/4		"		
NE 1/4 of SE 1/4		Jas Hall	Same		NE 1/4 of SE 1/4		Jas Hall		
NW 1/4 of SE 1/4		Grant	Grant		NW 1/4 of SE 1/4		Grant		
SW 1/4 of SE 1/4		"	"		SW 1/4 of SE 1/4		"		
SE 1/4 of SE 1/4		"	"		SE 1/4 of SE 1/4		"		
NE 1/4 of NE 1/4	32	Grant	Grant	H&H Lbr Co claims 200 a. in this Sec 32-1905-6	NE 1/4 of NE 1/4	32	Grant	Same	H&H Lbr Co fuel
NW 1/4 of NE 1/4		"	"		NW 1/4 of NE 1/4		"		
SW 1/4 of NE 1/4		H&H Lbr Co	Same fuel		SW 1/4 of NE 1/4		H&H Lbr Co fuel		
SE 1/4 of NE 1/4		"	"		SE 1/4 of NE 1/4		"		
NE 1/4 of NW 1/4		Grant	Grant		NE 1/4 of NW 1/4		Grant		
NW 1/4 of NW 1/4		"	"		NW 1/4 of NW 1/4		"		
SW 1/4 of NW 1/4		Jas Hall	Jas Hall		SW 1/4 of NW 1/4		C.F. Hix		
SE 1/4 of NW 1/4		"	"		SE 1/4 of NW 1/4		"		
NE 1/4 of SW 1/4		"	"		NE 1/4 of SW 1/4		"		
NW 1/4 of SW 1/4		"	"		NW 1/4 of SW 1/4		"		
SW 1/4 of SW 1/4		"	"		SW 1/4 of SW 1/4		"		
SE 1/4 of SW 1/4		"	"		SE 1/4 of SW 1/4		"		
NE 1/4 of SE 1/4		"	"		NE 1/4 of SE 1/4		"		
NW 1/4 of SE 1/4		"	"		NW 1/4 of SE 1/4		"		
SW 1/4 of SE 1/4		"	"		SW 1/4 of SE 1/4		"		
SE 1/4 of SE 1/4		"	"		SE 1/4 of SE 1/4		"		

LIST OF LANDS IN BALDWIN COUNTY, ALABAMA.

TOWNSHIP. R. South - Range 2 East				TOWNSHIP. R. South - Range 2 East					
SUBDIVISION.	SEC.	1905	1906	REMARKS	SUBDIVISION	SEC.	1907	1908	REMARKS
NE 1/4 of NE 1/4	33	Elvira Willison	Same		NE 1/4 of NE 1/4	33	Elvira Willison	Same	Carroll Richman claim s-a this sec 1907
NW 1/4 of NE 1/4		"	"		NW 1/4 of NE 1/4	"	"	"	Emma Richman claim s-a " " 1908
SW 1/4 of NE 1/4		"	"		SW 1/4 of NE 1/4	"	"	"	
SE 1/4 of NE 1/4		Wm. Wm. Wm.	Wm. Wm. Wm.	Emma Richman claims land in this sect	SE 1/4 of NE 1/4	"	"	"	
NE 1/4 of NW 1/4		Elvira Willison	Same	Willie Lee Richman claims s/a this sect 1905-06	NE 1/4 of NW 1/4		Elvira Willison	Same	Willie Lee Richman claim s/a this sect 1907-08
NW 1/4 of NW 1/4		"	"		NW 1/4 of NW 1/4		"	"	
SW 1/4 of NW 1/4		L. J. H. C. C.	Leanie E. Richman	L. J. Hall claims this sect 1906	SW 1/4 of NW 1/4		Carrie E. Richman	Same	
SE 1/4 of NW 1/4		Willie Lee Richman	Same		SE 1/4 of NW 1/4		Willie Lee Richman	Same	5/8
NE 1/4 of SW 1/4		Elvira Willison	Same		NE 1/4 of SW 1/4		Elvira Willison	Same	
NW 1/4 of SW 1/4		"	"		NW 1/4 of SW 1/4		Leah H. Hall (Wm. H.)	Same (has sa)	
SW 1/4 of SW 1/4		Miss Lelia Hall	Same		SW 1/4 of SW 1/4		C. H. Haire lot C.	Same lot C.	
SE 1/4 of SW 1/4		Gos Hall	Same		SE 1/4 of SW 1/4		Gos Hall	Same	
NE 1/4 of SE 1/4		Elvira Willison	Same	East Java A. Carney claims s/a this sect 1905-1906	NE 1/4 of SE 1/4		Mr. Elvira Willison	Same	East J.A. Carney claim this sect 1907-08
NW 1/4 of SE 1/4		"	"		NW 1/4 of SE 1/4		"	"	
SW 1/4 of SE 1/4		Elvira Willison	Same		SW 1/4 of SE 1/4		"	"	
SE 1/4 of SE 1/4		"	"		SE 1/4 of SE 1/4		"	"	
NE 1/4 of NE 1/4	34	H. H.	David Walker		NE 1/4 of NE 1/4	34	Isaac Walker	Same	Isaac Walker claim s-a this sect 1907
NW 1/4 of NE 1/4		Isaac Bond	Same		NW 1/4 of NE 1/4		Isaac Bond	Same	
SW 1/4 of NE 1/4		Isaac Lbr Co	Eli Dugan	Eli Dugan claims this sect 1906	SW 1/4 of NE 1/4		Eli Dugan	Same	
SE 1/4 of NE 1/4		W. W. Durant	Same		SE 1/4 of NE 1/4		W. W. Durant	Same	
NE 1/4 of NW 1/4		Isaac Bond	Same	Isaac Bond claims this sect 1905	NE 1/4 of NW 1/4		Isaac Bond	Same	
NW 1/4 of NW 1/4		"	"		NW 1/4 of NW 1/4		"	"	
SW 1/4 of NW 1/4		East Java A. Carney	Same		SW 1/4 of NW 1/4		East Java Carney	Same	
SE 1/4 of NW 1/4		Isaac Bond	Same		SE 1/4 of NW 1/4		Isaac Bond	J.W. Richman	Isaac Bond claims this sect 1908
NE 1/4 of SW 1/4		W. M. Pierce	Riddle & Day		NE 1/4 of SW 1/4		Isaac Bond	Same	
NW 1/4 of SW 1/4		"	"		NW 1/4 of SW 1/4		"	"	
SW 1/4 of SW 1/4		Elvira Willison	Same		SW 1/4 of SW 1/4		Mr. Elvira Willison	Same	
SE 1/4 of SW 1/4		W. W. Durant	Same		SE 1/4 of SW 1/4		"	"	W. W. Durant claims s/a this sect 1907-08
NE 1/4 of SE 1/4		W. W. Durant	Same		NE 1/4 of SE 1/4		W. W. Durant	Same	
NW 1/4 of SE 1/4		W. W. Durant	Same		NW 1/4 of SE 1/4		M. E. Broughton (Wm. H.)	Same	
SW 1/4 of SE 1/4		W. W. Durant	Same		SW 1/4 of SE 1/4		W. W. Durant	Same	
SE 1/4 of SE 1/4		"	"		SE 1/4 of SE 1/4		"	"	
NE 1/4 of NE 1/4	35	Isaac Lbr Co	Same	J. D. E. Carney in sec A claim in this sect 1905	NE 1/4 of NE 1/4	35	Isaac Lbr Co	Same	J. D. Carney + son claim this sect 1907
NW 1/4 of NE 1/4		Isaac Lbr Co	Same		NW 1/4 of NE 1/4		"	"	W. S. Johnson " s-a this sec 1908
SW 1/4 of NE 1/4		H. H.	Spencer Johnson		SW 1/4 of NE 1/4		Spencer Johnson	J. W. Richman	
SE 1/4 of NE 1/4		Isaac Lbr Co	Same	J. D. Carney in sec A, at sec this sect 1904	SE 1/4 of NE 1/4		Isaac Lbr Co	Same	J. D. Carney + son claim this sect 1907
NE 1/4 of NW 1/4		Isaac Lbr Co	Same		NE 1/4 of NW 1/4		"	"	
NW 1/4 of NW 1/4		"	"		NW 1/4 of NW 1/4		"	"	
SW 1/4 of NW 1/4		W. M. Pierce	Riddle & Day		SW 1/4 of NW 1/4		W. W. Durant	W. J. Durant	
SE 1/4 of NW 1/4		H. H.	Spencer Johnson		SE 1/4 of NW 1/4		Spencer Johnson	J. W. Richman	
NE 1/4 of SW 1/4		"	"		NE 1/4 of SW 1/4		W. W. Durant	Same	5/8
NW 1/4 of SW 1/4		W. W. Durant	Same		NW 1/4 of SW 1/4		"	"	Spencer Johnson claim this sect 1907
SW 1/4 of SW 1/4		"	"		SW 1/4 of SW 1/4		"	"	
SE 1/4 of SW 1/4		"	"		SE 1/4 of SW 1/4		"	"	
NE 1/4 of SE 1/4		Isaac Lbr Co	Same		NE 1/4 of SE 1/4		Isaac Lbr Co	Same	
NW 1/4 of SE 1/4		W. M. Johnson	Same		NW 1/4 of SE 1/4		W. M. Johnson	Same	
SW 1/4 of SE 1/4		Isaac Lbr Co	Same		SW 1/4 of SE 1/4		Isaac Lbr Co	Same	
SE 1/4 of SE 1/4		Isaac Lbr Co	Same		SE 1/4 of SE 1/4		"	"	

LIST OF LANDS IN BALDWIN COUNTY, ALABAMA.

TOWNSHIP. R South - Range 2 East				TOWNSHIP. R South - Range 2 East					
SUBDIVISION.	SEC.	1905	1906	REMARKS	SUBDIVISION	SEC.	1907	1908	REMARKS
NE 1/4 of NE 1/4	36	Hd	already owned		NE 1/4 of NE 1/4	36	Albat Cross	Same	
NW 1/4 of NE 1/4		"	"		NW 1/4 of NE 1/4	"	"	"	
SW 1/4 of NE 1/4		Julia Howell	Same		SW 1/4 of NE 1/4		Julia Howell	Same	
SE 1/4 of NE 1/4		Hand Lbr Co	Same		SE 1/4 of NE 1/4		Hand Lbr Co	Same	
NE 1/4 of NW 1/4		Hand Lbr Co	Same		NE 1/4 of NW 1/4		"	"	
NW 1/4 of NW 1/4		"	"		NW 1/4 of NW 1/4		"	"	
SW 1/4 of NW 1/4		"	"		SW 1/4 of NW 1/4		"	"	
SE 1/4 of NW 1/4		Julia Howell	Same		SE 1/4 of NW 1/4		Julia Howell	Same	
NE 1/4 of SW 1/4		J. W. Dunning	J. W. Dunning 8 1/2		NE 1/4 of SW 1/4		J. W. Dunning	Same	8 1/2
NW 1/4 of SW 1/4		J. W. Dunning	J. W. Dunning 8 1/2		NW 1/4 of SW 1/4		J. W. Dunning	Same	8 1/2
SW 1/4 of SW 1/4		J. W. Dunning	Same		SW 1/4 of SW 1/4		J. W. Dunning	Same	
SE 1/4 of SW 1/4		"	"		SE 1/4 of SW 1/4		"	"	
NE 1/4 of SE 1/4		Hand Lbr Co	Same		NE 1/4 of SE 1/4		Hand Lbr Co	Same	
NW 1/4 of SE 1/4		Hd	Hd		NW 1/4 of SE 1/4		Hd	Hd	
SW 1/4 of SE 1/4		Hand Lbr Co	Same		SW 1/4 of SE 1/4		Hand Lbr Co	Same	
SE 1/4 of SE 1/4		"	"		SE 1/4 of SE 1/4		"	"	
NE 1/4 of NE 1/4	47			Thos Dennis claims land in this section as US Survey Sec. 4 & 5, 1905-1906	NE 1/4 of NE 1/4	47			Thos Dennis claims land in this section as US Survey Sec. 4 & 5, 1905-1906
NW 1/4 of NE 1/4				Hand Lbr Claims NW 1/4, SW 1/4, NW 1/4 of SE 1/4	NW 1/4 of NE 1/4		R. H. Bush		R. H. Bush claims SW 1/4 NW 1/4 this sec as US sec. 10, 1907
SW 1/4 of NE 1/4				SW 1/4 of SE 1/4 this Sec - U.S. Survey Sec 1	SW 1/4 of NE 1/4				Hand Lbr Claim SW 1/4 NW 1/4 of NW 1/4, covered by the tract 1907
SE 1/4 of NE 1/4				Hand Lbr Co claims SE 1/4 of SE 1/4 this tract, Sec 1	SE 1/4 of NE 1/4				Hand Lbr Claim SW 1/4 NW 1/4 of NW 1/4, covered by the tract 1907
NE 1/4 of NW 1/4				US Survey 1905-1906	NE 1/4 of NW 1/4				Hand Lbr Claim SW 1/4 NW 1/4 of NW 1/4, covered by the tract 1907
NW 1/4 of NW 1/4				R. H. Bush claims SW 1/4 NW 1/4 Sec 10 US survey or this grant	NW 1/4 of NW 1/4		Samuel Martin		Hand Lbr Claim SW 1/4 NW 1/4 of NW 1/4, covered by the tract 1907
SW 1/4 of NW 1/4				Samuel Martin's Claims SW 1/4 of NW 1/4 U.S. survey Sec 10	SW 1/4 of NW 1/4				Hand Lbr Claim SW 1/4 NW 1/4 of NW 1/4, covered by the tract 1907
SE 1/4 of NW 1/4				this land 1906	SE 1/4 of NW 1/4				Hand Lbr Claim SW 1/4 NW 1/4 of NW 1/4, covered by the tract 1907
NE 1/4 of SW 1/4		Thos Dennis	Thos Dennis		NE 1/4 of SW 1/4		Thos Dennis	Sam Martin	Hand Lbr Claim SW 1/4 NW 1/4 of NW 1/4, covered by the tract 1907
NW 1/4 of SW 1/4		"	"		NW 1/4 of SW 1/4		Thos Dennis	"	Hand Lbr Claim SW 1/4 NW 1/4 of NW 1/4, covered by the tract 1907
SW 1/4 of SW 1/4		Thos Dennis	Thos Dennis		SW 1/4 of SW 1/4		Thos Dennis	"	Hand Lbr Claim SW 1/4 NW 1/4 of NW 1/4, covered by the tract 1907
SE 1/4 of SW 1/4		"	"		SE 1/4 of SW 1/4		"	"	Hand Lbr Claim SW 1/4 NW 1/4 of NW 1/4, covered by the tract 1907
NE 1/4 of SE 1/4					NE 1/4 of SE 1/4				Hand Lbr Claim SW 1/4 NW 1/4 of NW 1/4, covered by the tract 1907
NW 1/4 of SE 1/4					NW 1/4 of SE 1/4				Hand Lbr Claim SW 1/4 NW 1/4 of NW 1/4, covered by the tract 1907
SW 1/4 of SE 1/4					SW 1/4 of SE 1/4				Hand Lbr Claim SW 1/4 NW 1/4 of NW 1/4, covered by the tract 1907
SE 1/4 of SE 1/4					SE 1/4 of SE 1/4				Hand Lbr Claim SW 1/4 NW 1/4 of NW 1/4, covered by the tract 1907
NE 1/4 of NE 1/4	47			Hand Lbr Co claims SW 1/4 of NW 1/4, NW 1/4 of SE 1/4	NE 1/4 of NE 1/4	47	Thos Dennis claims		Hand Lbr Claim SW 1/4 NW 1/4 of NW 1/4, covered by the tract 1907
NW 1/4 of NE 1/4				Sec 10 US Survey - 1905	NW 1/4 of NE 1/4		640 in this sec		Hand Lbr Claim SW 1/4 NW 1/4 of NW 1/4, covered by the tract 1907
SW 1/4 of NE 1/4					SW 1/4 of NE 1/4		per 5. given as		Hand Lbr Claim SW 1/4 NW 1/4 of NW 1/4, covered by the tract 1907
SE 1/4 of NE 1/4					SE 1/4 of NE 1/4		US sec 2-1		Hand Lbr Claim SW 1/4 NW 1/4 of NW 1/4, covered by the tract 1907
NE 1/4 of NW 1/4					NE 1/4 of NW 1/4				Hand Lbr Claim SW 1/4 NW 1/4 of NW 1/4, covered by the tract 1907
NW 1/4 of NW 1/4					NW 1/4 of NW 1/4				Hand Lbr Claim SW 1/4 NW 1/4 of NW 1/4, covered by the tract 1907
SW 1/4 of NW 1/4					SW 1/4 of NW 1/4				Hand Lbr Claim SW 1/4 NW 1/4 of NW 1/4, covered by the tract 1907
SE 1/4 of NW 1/4					SE 1/4 of NW 1/4				Hand Lbr Claim SW 1/4 NW 1/4 of NW 1/4, covered by the tract 1907
NE 1/4 of SW 1/4					NE 1/4 of SW 1/4				Hand Lbr Claim SW 1/4 NW 1/4 of NW 1/4, covered by the tract 1907
NW 1/4 of SW 1/4					NW 1/4 of SW 1/4				Hand Lbr Claim SW 1/4 NW 1/4 of NW 1/4, covered by the tract 1907
SW 1/4 of SW 1/4					SW 1/4 of SW 1/4				Hand Lbr Claim SW 1/4 NW 1/4 of NW 1/4, covered by the tract 1907
SE 1/4 of SW 1/4					SE 1/4 of SW 1/4				Hand Lbr Claim SW 1/4 NW 1/4 of NW 1/4, covered by the tract 1907
NE 1/4 of SE 1/4					NE 1/4 of SE 1/4				Hand Lbr Claim SW 1/4 NW 1/4 of NW 1/4, covered by the tract 1907
NW 1/4 of SE 1/4					NW 1/4 of SE 1/4				Hand Lbr Claim SW 1/4 NW 1/4 of NW 1/4, covered by the tract 1907
SW 1/4 of SE 1/4					SW 1/4 of SE 1/4				Hand Lbr Claim SW 1/4 NW 1/4 of NW 1/4, covered by the tract 1907
SE 1/4 of SE 1/4					SE 1/4 of SE 1/4				Hand Lbr Claim SW 1/4 NW 1/4 of NW 1/4, covered by the tract 1907

LIST OF LANDS IN BALDWIN COUNTY, ALABAMA.

TOWNSHIP. <i>R South - Range 2 East</i>				TOWNSHIP. <i>R South - Range 2 East</i>									
SUBDIVISION.	SEC.	1905	1906	SUBDIVISION.	SEC.	1907	1908						
REMARKS				REMARKS									
NE 1/4 of NE 1/4	<i>30</i> <i>31</i>	<i>Hand Lbr Co</i> <i>Entire full Sec</i> <i>200 A.</i>		NE 1/4 of NE 1/4	<i>30</i> <i>31</i>								
NW 1/4 of NE 1/4				NW 1/4 of NE 1/4									
SW 1/4 of NE 1/4	<i>My Simpson Tract</i>		<i>Abner</i>	SW 1/4 of NE 1/4		<i>Abner</i>	<i>Abner</i>						
SE 1/4 of NE 1/4				SE 1/4 of NE 1/4									
NE 1/4 of NW 1/4				NE 1/4 of NW 1/4									
NW 1/4 of NW 1/4				NW 1/4 of NW 1/4									
SW 1/4 of NW 1/4				SW 1/4 of NW 1/4									
SE 1/4 of NW 1/4				SE 1/4 of NW 1/4									
NE 1/4 of SW 1/4				NE 1/4 of SW 1/4									
NW 1/4 of SW 1/4				NW 1/4 of SW 1/4									
SW 1/4 of SW 1/4				SW 1/4 of SW 1/4									
SE 1/4 of SW 1/4				SE 1/4 of SW 1/4									
NE 1/4 of SE 1/4				NE 1/4 of SE 1/4									
NW 1/4 of SE 1/4				NW 1/4 of SE 1/4									
SW 1/4 of SE 1/4				SW 1/4 of SE 1/4									
SE 1/4 of SE 1/4				SE 1/4 of SE 1/4									
NE 1/4 of NE 1/4										NE 1/4 of NE 1/4			
NW 1/4 of NE 1/4										NW 1/4 of NE 1/4			
SW 1/4 of NE 1/4				SW 1/4 of NE 1/4									
SE 1/4 of NE 1/4				SE 1/4 of NE 1/4									
NE 1/4 of NW 1/4				NE 1/4 of NW 1/4									
NW 1/4 of NW 1/4				NW 1/4 of NW 1/4									
SW 1/4 of NW 1/4				SW 1/4 of NW 1/4									
SE 1/4 of NW 1/4				SE 1/4 of NW 1/4									
NE 1/4 of SW 1/4				NE 1/4 of SW 1/4									
NW 1/4 of SW 1/4				NW 1/4 of SW 1/4									
SW 1/4 of SW 1/4				SW 1/4 of SW 1/4									
SE 1/4 of SW 1/4				SE 1/4 of SW 1/4									
NE 1/4 of SE 1/4				NE 1/4 of SE 1/4									
NW 1/4 of SE 1/4				NW 1/4 of SE 1/4									
SW 1/4 of SE 1/4				SW 1/4 of SE 1/4									
SE 1/4 of SE 1/4				SE 1/4 of SE 1/4									

LIST OF LANDS IN BALDWIN COUNTY, ALABAMA.

TOWNSHIP. 3 South - Range 2 East				TOWNSHIP. 3 South - Range 2 East						
SUBDIVISION.	SEC.	1905	1906	REMARKS	SUBDIVISION	SEC.	1907	1908	REMARKS	
NE 1/4 of NE 1/4	1	Nancy Taylor	Same		NE 1/4 of NE 1/4	1	Nancy Taylor	Same		
NW 1/4 of NE 1/4		"	"		NW 1/4 of NE 1/4		"	"	"	
SW 1/4 of NE 1/4		"	"		SW 1/4 of NE 1/4		"	"	"	
SE 1/4 of NE 1/4		"	"		SE 1/4 of NE 1/4		"	"	"	
NE 1/4 of NW 1/4		G. H. Barnes	Same		NE 1/4 of NW 1/4		G. H. Barnes	Same		
NW 1/4 of NW 1/4		J. H. Barnes	"		NW 1/4 of NW 1/4		"	"		
SW 1/4 of NW 1/4		H. H.	A. D. McPhaul & Co		SW 1/4 of NW 1/4		A. D. McPhaul & Co	Same		
SE 1/4 of NW 1/4		"	" " " "		SE 1/4 of NW 1/4		"	"		
NE 1/4 of SW 1/4		C. S. Sibley	Same		NE 1/4 of SW 1/4		C. S. Sibley	Same		
NW 1/4 of SW 1/4		"	"		NW 1/4 of SW 1/4		"	"		
SW 1/4 of SW 1/4		"	"		SW 1/4 of SW 1/4		"	"		
SE 1/4 of SW 1/4		"	"		SE 1/4 of SW 1/4		"	"		
NE 1/4 of SE 1/4		"	"		NE 1/4 of SE 1/4		"	"		
NW 1/4 of SE 1/4		"	"		NW 1/4 of SE 1/4		"	"		
SW 1/4 of SE 1/4		"	"		SW 1/4 of SE 1/4		"	"		
SE 1/4 of SE 1/4		"	"		SE 1/4 of SE 1/4		"	"		
NE 1/4 of NE 1/4	2	W. M. Johnson	Same		NE 1/4 of NE 1/4	2	Lulu Hall	Same	Jim Watson claims 40 A in this sec 1908.	
NW 1/4 of NE 1/4		"	"		NW 1/4 of NE 1/4		"	"	"	
SW 1/4 of NE 1/4		"	"		SW 1/4 of NE 1/4		"	"	"	
SE 1/4 of NE 1/4		"	"		SE 1/4 of NE 1/4		"	"	"	
NE 1/4 of NW 1/4		Virginia McJannet	Same		NE 1/4 of NW 1/4		W. M. Johnson	Same		
NW 1/4 of NW 1/4		Mar. B. White	Same		NW 1/4 of NW 1/4		M. B. White	J. W. Richardson		
SW 1/4 of NW 1/4		"	"		SW 1/4 of NW 1/4		"	M. B. White		
SE 1/4 of NW 1/4		Elmer Millison	Same		SE 1/4 of NW 1/4		Elmer Millison	Same		
NE 1/4 of SW 1/4		H. C. Taylor	J. K. Lea		NE 1/4 of SW 1/4		J. K. Lea	Same		
NW 1/4 of SW 1/4		Mar. B. White	Same	W. Taylor claims this sold 1905.	NW 1/4 of SW 1/4		M. B. White	Same		
SW 1/4 of SW 1/4		"	"		SW 1/4 of SW 1/4		"	"		
SE 1/4 of SW 1/4		H. C. Taylor	J. K. Lea		SE 1/4 of SW 1/4		J. K. Lea	Same		
NE 1/4 of SE 1/4		Hard Lbr Co.	Hard Lbr Co.	J. K. Lea claims this sold 1906	NE 1/4 of SE 1/4		Hard Lbr Co.	Same		J. K. Lea claims this sold 1907 & 8.
NW 1/4 of SE 1/4		Wm. Brown	J. K. Lea		NW 1/4 of SE 1/4		J. K. Lea	Same		
SW 1/4 of SE 1/4		Robt. W. Hall	Same		SW 1/4 of SE 1/4		R. W. Hall	Same		
SE 1/4 of SE 1/4		"	"		SE 1/4 of SE 1/4		"	"		
NE 1/4 of NE 1/4	3	H. H.	H. H.		NE 1/4 of NE 1/4	3	H. H.	H. H.	Ed Wallace claims 5.2. in this sec 1907.	
NW 1/4 of NE 1/4		"	"		NW 1/4 of NE 1/4		"	"	"	
SW 1/4 of NE 1/4		L. J. Hall	Same		SW 1/4 of NE 1/4		L. J. Hall	Same		
SE 1/4 of NE 1/4		"	"		SE 1/4 of NE 1/4		"	"		
NE 1/4 of NW 1/4		Chas. Hall	Hattie B. White		NE 1/4 of NW 1/4		Hattie B. White	Same		
NW 1/4 of NW 1/4		"	" " "		NW 1/4 of NW 1/4		" " "	"		
SW 1/4 of NW 1/4		"	" " "		SW 1/4 of NW 1/4		" " "	"		
SE 1/4 of NW 1/4		Elizabeth Waller	Same		SE 1/4 of NW 1/4		Wm. E. Waller	Same		W. W. Maxwell claims this sold 1907 & 8.
NE 1/4 of SW 1/4		"	"		NE 1/4 of SW 1/4		Wm. E. Waller	Same		" " " " " " " " " " " "
NW 1/4 of SW 1/4		Chas. Hall	Hattie B. White		NW 1/4 of SW 1/4		Hattie B. White	Same		
SW 1/4 of SW 1/4		Elizabeth Waller	Same		SW 1/4 of SW 1/4		Wm. E. Waller	Same		W. W. Maxwell claims this sold 1907 & 8.
SE 1/4 of SW 1/4		"	"		SE 1/4 of SW 1/4		"	"		" " " " " " " " " " " "
NE 1/4 of SE 1/4		H. H.	W. C. Toler		NE 1/4 of SE 1/4		W. C. Toler	Same		
NW 1/4 of SE 1/4		L. J. Hall	Same		NW 1/4 of SE 1/4		L. J. Hall	Same		
SW 1/4 of SE 1/4		"	"		SW 1/4 of SE 1/4		"	"		
SE 1/4 of SE 1/4		H. H.	W. C. Toler		SE 1/4 of SE 1/4		W. C. Toler	Same		

LIST OF LANDS IN BALDWIN COUNTY, ALABAMA.

TOWNSHIP. 3 South - Range 2 East				TOWNSHIP. 3 South - Range 2 East					
SUBDIVISION.	SEC.	1905	1906	REMARKS	SUBDIVISION	SEC.	1907	1908	REMARKS
NE 1/4 of NE 1/4	4	Chas Hall	Stattie B White	Arthur Jones claim Subd B. 58 a this Sec. 1905-1906 Jno Cleaveland O C Hall claims 2.32 in this Sec. 1905-1906	NE 1/4 of NE 1/4	4	Stattie B White	Same	Ed Wallace claim 1000 C this Sec. 1907 Arthur Jones claim Subd B. 58 a this Sec. 1907, 18 O C Hall claim 2.32 a in this Sec. " + 8. Jno Cleaveland claim 10 a this Sec. " + 8
NW 1/4 of NE 1/4		Chas Hall	" " "		NW 1/4 of NE 1/4		" " "		
SW 1/4 of NE 1/4		" " "	" " "		SW 1/4 of NE 1/4		" " "		
SE 1/4 of NE 1/4		" " "	" " "		SE 1/4 of NE 1/4		" " "		
NE 1/4 of NW 1/4		O C Hall	Same		NE 1/4 of NW 1/4		O C Hall		
NW 1/4 of NW 1/4		" " "	" " "		NW 1/4 of NW 1/4		" " "		
SW 1/4 of NW 1/4		" " "	" " "		SW 1/4 of NW 1/4		" " "		
SE 1/4 of NW 1/4		" " "	" " "		SE 1/4 of NW 1/4		" " "		
NE 1/4 of SW 1/4		" " "	" " "		NE 1/4 of SW 1/4		" " "		
NW 1/4 of SW 1/4		" " "	" " "		NW 1/4 of SW 1/4		" " "		
SW 1/4 of SW 1/4		Ed Wallace	Same		SW 1/4 of SW 1/4		Ed Wallace		
SE 1/4 of SW 1/4		" " "	" " "		SE 1/4 of SW 1/4		" " "		
NE 1/4 of SE 1/4		Chas Hall	Stattie B White		NE 1/4 of SE 1/4		Stattie B White		
NW 1/4 of SE 1/4		" " "	" " "		NW 1/4 of SE 1/4		" " "		
SW 1/4 of SE 1/4		Ed Wallace	Same		SW 1/4 of SE 1/4		Ed Wallace		
SE 1/4 of SE 1/4		" " "	" " "		SE 1/4 of SE 1/4		" " "		
NE 1/4 of NE 1/4	5	Chas Hall	Same	Chas Hall claims Subd A + B this Sec. 1905-1906	NE 1/4 of NE 1/4	5	Chas Hall	Chas Hall claim	
NW 1/4 of NE 1/4		Entire tract	Entire tract		NW 1/4 of NE 1/4		Entire tract		
SW 1/4 of NE 1/4		16 ⁰⁰ A	16 ⁰⁰ A		SW 1/4 of NE 1/4		16 ⁰⁰ A		
SE 1/4 of NE 1/4		" " "	" " "		SE 1/4 of NE 1/4		" " "		
NE 1/4 of NW 1/4		" " "	" " "		NE 1/4 of NW 1/4		" " "		
NW 1/4 of NW 1/4		" " "	" " "		NW 1/4 of NW 1/4		" " "		
SW 1/4 of NW 1/4		" " "	" " "		SW 1/4 of NW 1/4		" " "		
SE 1/4 of NW 1/4		" " "	" " "		SE 1/4 of NW 1/4		" " "		
NE 1/4 of SW 1/4		" " "	" " "		NE 1/4 of SW 1/4		" " "		
NW 1/4 of SW 1/4		" " "	" " "		NW 1/4 of SW 1/4		" " "		
SW 1/4 of SW 1/4		" " "	" " "		SW 1/4 of SW 1/4		" " "		
SE 1/4 of SW 1/4		" " "	" " "		SE 1/4 of SW 1/4		" " "		
NE 1/4 of SE 1/4		" " "	" " "		NE 1/4 of SE 1/4		" " "		
NW 1/4 of SE 1/4		" " "	" " "		NW 1/4 of SE 1/4		" " "		
SW 1/4 of SE 1/4		" " "	" " "		SW 1/4 of SE 1/4		" " "		
SE 1/4 of SE 1/4		" " "	" " "		SE 1/4 of SE 1/4		" " "		
NE 1/4 of NE 1/4	6	J P Cameron	Same	J P Cameron claim Entire 30 1/2 a.	NE 1/4 of NE 1/4	6	J P Cameron	Same	
NW 1/4 of NE 1/4		Entire 30 1/2 a.	Entire 30 1/2 a.		NW 1/4 of NE 1/4		Entire 30 1/2 a.		
SW 1/4 of NE 1/4		" " "	" " "		SW 1/4 of NE 1/4		" " "		
SE 1/4 of NE 1/4		" " "	" " "		SE 1/4 of NE 1/4		" " "		
NE 1/4 of NW 1/4		" " "	" " "		NE 1/4 of NW 1/4		" " "		
NW 1/4 of NW 1/4		" " "	" " "		NW 1/4 of NW 1/4		" " "		
SW 1/4 of NW 1/4		" " "	" " "		SW 1/4 of NW 1/4		" " "		
SE 1/4 of NW 1/4		" " "	" " "		SE 1/4 of NW 1/4		" " "		
NE 1/4 of SW 1/4		" " "	" " "		NE 1/4 of SW 1/4		" " "		
NW 1/4 of SW 1/4		" " "	" " "		NW 1/4 of SW 1/4		" " "		
SW 1/4 of SW 1/4		" " "	" " "		SW 1/4 of SW 1/4		" " "		
SE 1/4 of SW 1/4		" " "	" " "		SE 1/4 of SW 1/4		" " "		
NE 1/4 of SE 1/4		" " "	" " "		NE 1/4 of SE 1/4		" " "		
NW 1/4 of SE 1/4		" " "	" " "		NW 1/4 of SE 1/4		" " "		
SW 1/4 of SE 1/4		" " "	" " "		SW 1/4 of SE 1/4		" " "		
SE 1/4 of SE 1/4		" " "	" " "		SE 1/4 of SE 1/4		" " "		

LIST OF LANDS IN BALDWIN COUNTY, ALABAMA.

TOWNSHIP. 3 South - Range 2 East				TOWNSHIP. 3 South - Range 2 East					
SUBDIVISION.	SEC.	1905	1906	REMARKS	SUBDIVISION	SEC.	1907	1908	REMARKS
NE 1/4 of NE 1/4	7	Queenbury & Jennings claims entire tract Sec.	Mrs. Vizard	Mrs. Vizard claims S 1/4 of "A" & S 1/4 of "B" of this Sec. 1906	NE 1/4 of NE 1/4	7			Mrs. Vizard S 1/4 of S 1/4 of "A" & S 1/4 of "B" of this sec. 1907 + S.
NW 1/4 of NE 1/4									
SW 1/4 of NE 1/4									
SE 1/4 of NE 1/4									
NE 1/4 of NW 1/4									
NW 1/4 of NW 1/4									
SW 1/4 of NW 1/4									
SE 1/4 of NW 1/4									
NE 1/4 of SW 1/4									
NW 1/4 of SW 1/4									
SW 1/4 of SW 1/4									
SE 1/4 of SW 1/4									
NE 1/4 of SE 1/4									
NW 1/4 of SE 1/4									
SW 1/4 of SE 1/4									
SE 1/4 of SE 1/4									
NE 1/4 of NE 1/4	8	Harry Jones Hazel H. S. B. Bracey land, C+D Queenbury & Jennings " " " " " " " " " " " " " " " S. B. Bracey "	Same " " " " " " " " " " " " " Same "	Mrs. Vizard claims S 1/4 of "C" of this Sec. 1906	NE 1/4 of NE 1/4	8	Harry Jones S. B. Bracey "	Mrs. Vizard claims S 1/4 of "C" of this Sec. 1907 + S.	
NW 1/4 of NE 1/4									
SW 1/4 of NE 1/4									
SE 1/4 of NE 1/4									
NE 1/4 of NW 1/4									
NW 1/4 of NW 1/4									
SW 1/4 of NW 1/4									
SE 1/4 of NW 1/4									
NE 1/4 of SW 1/4									
NW 1/4 of SW 1/4									
SW 1/4 of SW 1/4									
SE 1/4 of SW 1/4									
NE 1/4 of SE 1/4									
NW 1/4 of SE 1/4									
SW 1/4 of SE 1/4									
SE 1/4 of SE 1/4									
NE 1/4 of NE 1/4	9	H.W. "	Green Amended "		NE 1/4 of NE 1/4	9	Green Amended "		
NW 1/4 of NE 1/4									
SW 1/4 of NE 1/4									
SE 1/4 of NE 1/4									
NE 1/4 of NW 1/4									
NW 1/4 of NW 1/4									
SW 1/4 of NW 1/4									
SE 1/4 of NW 1/4									
NE 1/4 of SW 1/4									
NW 1/4 of SW 1/4									
SW 1/4 of SW 1/4									
SE 1/4 of SW 1/4									
NE 1/4 of SE 1/4									
NW 1/4 of SE 1/4									
SW 1/4 of SE 1/4									
SE 1/4 of SE 1/4									

LIST OF LANDS IN BALDWIN COUNTY, ALABAMA.

TOWNSHIP. 3 South - Range 2 East		TOWNSHIP. 3 South - Range 2 East					
SUBDIVISION.	SEC.	1905	1906	SUBDIVISION.	SEC.	1907	1908
		REMARKS				REMARKS	
NE 1/4 of NE 1/4	10	M ^{rs} Sander	John P. Kreiter	NE 1/4 of NE 1/4	10	John P. Kreiter	Same
NW 1/4 of NE 1/4	4	"	M ^{rs} Dander	NW 1/4 of NE 1/4	J. H. Richman	Same	Vacy Vabu claim 1/4 ac. this Sec 1907
SW 1/4 of NE 1/4	"	"	"	SW 1/4 of NE 1/4	"	"	"
SE 1/4 of NE 1/4	4	"	M ^{rs} Dander M ^{rs}	SE 1/4 of NE 1/4	J. H. Richman	"	"
NE 1/4 of NW 1/4	S. M. Pender	"	"	NE 1/4 of NW 1/4	"	"	"
NW 1/4 of NW 1/4	Jimmie Sander	Dander	"	NW 1/4 of NW 1/4	Jimmie Pender	Same	"
SW 1/4 of NW 1/4	"	"	"	SW 1/4 of NW 1/4	"	"	"
SE 1/4 of NW 1/4	State	State	"	SE 1/4 of NW 1/4	State	State	"
NE 1/4 of SW 1/4	Hd	Hd	"	NE 1/4 of SW 1/4	B. F. Smith	Owner Unknown #27	"
NW 1/4 of SW 1/4	Pursuing + Jennings	M ^{rs} Vizard	"	NW 1/4 of SW 1/4	M ^{rs} Vizard	Same	"
SW 1/4 of SW 1/4	"	"	"	SW 1/4 of SW 1/4	"	"	"
SE 1/4 of SW 1/4	Hd	Hd	"	SE 1/4 of SW 1/4	B. F. Smith	Owner Unknown #7	"
NE 1/4 of SE 1/4	Unknown	Owner Unknown	"	NE 1/4 of SE 1/4	M ^{rs} Cannon for Sale 7/10/07	"	"
NW 1/4 of SE 1/4	"	"	"	NW 1/4 of SE 1/4	"	"	"
SW 1/4 of SE 1/4	M ^{rs} Carroll	Dander	"	SW 1/4 of SE 1/4	M ^{rs} Carroll	"	"
SE 1/4 of SE 1/4	Unknown	Owner Unknown #122	"	SE 1/4 of SE 1/4	M ^{rs} Cannon for Sale 7/10/07	Owner Unknown #7	"
NE 1/4 of NE 1/4	11	Robt H Hall	Same	NE 1/4 of NE 1/4	11	R. H. Hall	Same
NW 1/4 of NE 1/4	J. E. Johnson	J. E. Johnson	"	NW 1/4 of NE 1/4	"	"	"
SW 1/4 of NE 1/4	J. E. Johnson	J. E. Johnson	"	SW 1/4 of NE 1/4	J. E. Johnson	Same	"
SE 1/4 of NE 1/4	J. E. Johnson	J. E. Johnson	"	SE 1/4 of NE 1/4	J. E. Johnson	Same	"
NE 1/4 of NW 1/4	John A. Price	A. M. Phaul & Co	"	NE 1/4 of NW 1/4	A. M. Phaul & Co	Same	"
NW 1/4 of NW 1/4	"	"	"	NW 1/4 of NW 1/4	"	A. M. Phaul & Co	"
SW 1/4 of NW 1/4	"	"	"	SW 1/4 of NW 1/4	"	"	"
SE 1/4 of NW 1/4	"	"	"	SE 1/4 of NW 1/4	"	"	"
NE 1/4 of SW 1/4	State	State	"	NE 1/4 of SW 1/4	State	State	"
NW 1/4 of SW 1/4	Hd	Hd	"	NW 1/4 of SW 1/4	Hd	State	"
SW 1/4 of SW 1/4	"	"	"	SW 1/4 of SW 1/4	"	State	"
SE 1/4 of SW 1/4	Pursuing + Jennings	M ^{rs} Vizard	"	SE 1/4 of SW 1/4	M ^{rs} Vizard	Same	"
NE 1/4 of SE 1/4	J. E. Johnson	"	John M. Mosley claim this Sect 1906	NE 1/4 of SE 1/4	John M. Mosley	Same	"
NW 1/4 of SE 1/4	"	"	John Johnson claim this Sect 1906	NW 1/4 of SE 1/4	John Johnson	Same	NW 1/4 SW 1/4 John McWay claim 10.0 in sec. 2 then sold 1905.
SW 1/4 of SE 1/4	Hd	R. J. Johnson M ^{rs}	"	SW 1/4 of SE 1/4	"	"	John McWay timber c.
SE 1/4 of SE 1/4	"	H. J. Blodget	"	SE 1/4 of SE 1/4	Henry Blodget	Same	"
NE 1/4 of NE 1/4	12	C. S. Sibley	Same	NE 1/4 of NE 1/4	12	C. S. Sibley	Same
NW 1/4 of NE 1/4	"	"	"	NW 1/4 of NE 1/4	"	"	"
SW 1/4 of NE 1/4	"	"	"	SW 1/4 of NE 1/4	"	"	"
SE 1/4 of NE 1/4	"	"	"	SE 1/4 of NE 1/4	"	"	"
NE 1/4 of NW 1/4	"	"	"	NE 1/4 of NW 1/4	"	"	"
NW 1/4 of NW 1/4	"	"	"	NW 1/4 of NW 1/4	"	"	"
SW 1/4 of NW 1/4	"	"	"	SW 1/4 of NW 1/4	"	"	"
SE 1/4 of NW 1/4	"	"	"	SE 1/4 of NW 1/4	"	"	"
NE 1/4 of SW 1/4	M. C. Mosley	Same	"	NE 1/4 of SW 1/4	M. C. Mosley	Same	"
NW 1/4 of SW 1/4	"	"	"	NW 1/4 of SW 1/4	"	"	"
SW 1/4 of SW 1/4	"	"	"	SW 1/4 of SW 1/4	"	"	"
SE 1/4 of SW 1/4	"	"	"	SE 1/4 of SW 1/4	"	"	"
NE 1/4 of SE 1/4	H. J. Buser	Same	"	NE 1/4 of SE 1/4	H. J. Buser	Same	"
NW 1/4 of SE 1/4	"	"	"	NW 1/4 of SE 1/4	"	"	"
SW 1/4 of SE 1/4	"	"	"	SW 1/4 of SE 1/4	"	"	"
SE 1/4 of SE 1/4	"	"	"	SE 1/4 of SE 1/4	"	"	"

LIST OF LANDS IN BALDWIN COUNTY, ALABAMA.

TOWNSHIP 3 South - Range 2 East				TOWNSHIP 3 South - Range 2 East						
SUBDIVISION	SEC.	1905	1906	REMARKS	SUBDIVISION	SEC.	1907	1908	REMARKS	
NE 1/4 of NE 1/4	13	R. J. Johnson	Olive McVey Timber Co		NE 1/4 of NE 1/4	13	Olive McVey Timber Co	Same	Chas Johnson claim 5 1/2 in this sec 1907	
NW 1/4 of NE 1/4		Edward A Rider	Same		NW 1/4 of NE 1/4		B. A. Rider	Same	Olive McVey claim this sub 1908	
SW 1/4 of NE 1/4		"	"		SW 1/4 of NE 1/4		"	"	"	
SE 1/4 of NE 1/4		R. J. Johnson	Olive McVey Timber Co		SE 1/4 of NE 1/4		Olive McVey Timber Co	Same		
NE 1/4 of NW 1/4		Edward A Rider	Same		NE 1/4 of NW 1/4		B. A. Rider	Olive McVey Timber Co	Same	
NW 1/4 of NW 1/4		C. S. Sibley	Same		NW 1/4 of NW 1/4		C. S. Sibley	Same		
SW 1/4 of NW 1/4		"	"		SW 1/4 of NW 1/4		"	"		
SE 1/4 of NW 1/4		Edward A Rider	Same		SE 1/4 of NW 1/4		B. A. Rider	Olive McVey Timber Co	Same	
NE 1/4 of SW 1/4		Hd	Christopher Johnson		NE 1/4 of SW 1/4		Chris Johnson	Same		
NW 1/4 of SW 1/4		C. S. Sibley	Same		NW 1/4 of SW 1/4		C. S. Sibley	Same		
SW 1/4 of SW 1/4		"	"		SW 1/4 of SW 1/4		"	"		
SE 1/4 of SW 1/4		Hd	Christopher Johnson		SE 1/4 of SW 1/4		Olive McVey Timber Co	Same		
NE 1/4 of SE 1/4		Hd	"		NE 1/4 of SE 1/4		"	"		
NW 1/4 of SE 1/4		"	"		NW 1/4 of SE 1/4		"	"		
SW 1/4 of SE 1/4		C. S. Sibley	Same		SW 1/4 of SE 1/4		C. S. Sibley	Same		
SE 1/4 of SE 1/4		"	"		SE 1/4 of SE 1/4		"	"		
NE 1/4 of NE 1/4	14	Rueschberg & Jennings	Wm. Vizard		NE 1/4 of NE 1/4	14	Wm. Vizard	Same		
NW 1/4 of NE 1/4		"	"		NW 1/4 of NE 1/4		"	"		
SW 1/4 of NE 1/4		"	"		SW 1/4 of NE 1/4		"	"		
SE 1/4 of NE 1/4		"	"		SE 1/4 of NE 1/4		"	"		
NE 1/4 of NW 1/4		"	"		NE 1/4 of NW 1/4		"	"		
NW 1/4 of NW 1/4		"	"		NW 1/4 of NW 1/4		"	"		
SW 1/4 of NW 1/4		"	"		SW 1/4 of NW 1/4		"	"		
SE 1/4 of NW 1/4		"	"		SE 1/4 of NW 1/4		"	"		
NE 1/4 of SW 1/4		"	"		NE 1/4 of SW 1/4		"	"		
NW 1/4 of SW 1/4		"	"		NW 1/4 of SW 1/4		"	"		
SW 1/4 of SW 1/4		"	"		SW 1/4 of SW 1/4		"	"		
SE 1/4 of SW 1/4		"	"		SE 1/4 of SW 1/4		"	"		
NE 1/4 of SE 1/4		C. S. Sibley	Same		NE 1/4 of SE 1/4		C. S. Sibley	Same		
NW 1/4 of SE 1/4		"	"		NW 1/4 of SE 1/4		"	"		
SW 1/4 of SE 1/4		"	"		SW 1/4 of SE 1/4		"	"		
SE 1/4 of SE 1/4		"	"		SE 1/4 of SE 1/4		"	"		
NE 1/4 of NE 1/4	15	Will Dumbley	Same	Est Jas A Carney claim this sub 1905-1906	NE 1/4 of NE 1/4	15	Will Dumbley	Same		
NW 1/4 of NE 1/4		"	"	"	NW 1/4 of NE 1/4		"	"		
SW 1/4 of NE 1/4		J. A. Dumbley	Same	"	SW 1/4 of NE 1/4		J. A. Dumbley	Same		
SE 1/4 of NE 1/4		"	"	"	SE 1/4 of NE 1/4		"	"		
NE 1/4 of NW 1/4		Est Jas A Carney	G. J. Conger & Co	"	NE 1/4 of NW 1/4		G. J. Conger & Co	Same		
NW 1/4 of NW 1/4		Rueschberg & Jennings	Wm. Vizard	"	NW 1/4 of NW 1/4		Wm. Vizard	Same		
SW 1/4 of NW 1/4		"	"	"	SW 1/4 of NW 1/4		"	"		
SE 1/4 of NW 1/4		Est Jas A Carney	G. J. Conger & Co	"	SE 1/4 of NW 1/4		G. J. Conger & Co	Same		
NE 1/4 of SW 1/4		Rueschberg & Jennings	Wm. Vizard	"	NE 1/4 of SW 1/4		Wm. Vizard	Same		
NW 1/4 of SW 1/4		"	"	"	NW 1/4 of SW 1/4		"	"		
SW 1/4 of SW 1/4		"	"	"	SW 1/4 of SW 1/4		"	"		
SE 1/4 of SW 1/4		"	"	"	SE 1/4 of SW 1/4		"	"		
NE 1/4 of SE 1/4		"	"	"	NE 1/4 of SE 1/4		"	"		
NW 1/4 of SE 1/4		"	"	"	NW 1/4 of SE 1/4		"	"		
SW 1/4 of SE 1/4		"	"	"	SW 1/4 of SE 1/4		"	"		
SE 1/4 of SE 1/4		"	"	"	SE 1/4 of SE 1/4		"	"		

LIST OF LANDS IN BALDWIN COUNTY, ALABAMA.

		TOWNSHIP. 3 South ~ Range 2 East				TOWNSHIP. 3 South ~ Range 2 East		
SUBDIVISION.	SEC.	1905	1906	REMARKS	SUBDIVISION	SEC.	1907	
NE 1/4 of NE 1/4	16	Dusenberg & Jennings Entire Sec	Wm Vizard Entire Sec also A.		NE 1/4 of NE 1/4	16	Mrs M Mand Entire Sec	Same Entire Sec.
NW 1/4 of NE 1/4					NW 1/4 of NE 1/4			
SW 1/4 of NE 1/4					SW 1/4 of NE 1/4			
SE 1/4 of NE 1/4					SE 1/4 of NE 1/4			
NE 1/4 of NW 1/4					NE 1/4 of NW 1/4			
NW 1/4 of NW 1/4					NW 1/4 of NW 1/4			
SW 1/4 of NW 1/4					SW 1/4 of NW 1/4			
SE 1/4 of NW 1/4					SE 1/4 of NW 1/4			
NE 1/4 of SW 1/4					NE 1/4 of SW 1/4			
NW 1/4 of SW 1/4					NW 1/4 of SW 1/4			
SW 1/4 of SW 1/4					SW 1/4 of SW 1/4			
SE 1/4 of SW 1/4					SE 1/4 of SW 1/4			
NE 1/4 of SE 1/4					NE 1/4 of SE 1/4			
NW 1/4 of SE 1/4					NW 1/4 of SE 1/4			
SW 1/4 of SE 1/4					SW 1/4 of SE 1/4			
SE 1/4 of SE 1/4					SE 1/4 of SE 1/4			
NE 1/4 of NE 1/4	17	Dusenberg & Jennings Entire Sec N-1-75241	Grant Francis Walker "	J H Hoops claims so a this sec 1905-1906 Mrs Steel 5 " " " " - 1906 Carnest Hands claims so a in this sec 18 1/2 of NW 1/4 thereof	NE 1/4 of NE 1/4	17	Francis Walker "	Same "
NW 1/4 of NE 1/4					NW 1/4 of NE 1/4			
SW 1/4 of NE 1/4					SW 1/4 of NE 1/4			
SE 1/4 of NE 1/4					SE 1/4 of NE 1/4			
NE 1/4 of NW 1/4					NE 1/4 of NW 1/4			
NW 1/4 of NW 1/4					NW 1/4 of NW 1/4			
SW 1/4 of NW 1/4					SW 1/4 of NW 1/4			
SE 1/4 of NW 1/4					SE 1/4 of NW 1/4			
NE 1/4 of SW 1/4					NE 1/4 of SW 1/4			
NW 1/4 of SW 1/4					NW 1/4 of SW 1/4			
SW 1/4 of SW 1/4					SW 1/4 of SW 1/4			
SE 1/4 of SW 1/4					SE 1/4 of SW 1/4			
NE 1/4 of SE 1/4					NE 1/4 of SE 1/4			
NW 1/4 of SE 1/4					NW 1/4 of SE 1/4			
SW 1/4 of SE 1/4					SW 1/4 of SE 1/4			
SE 1/4 of SE 1/4					SE 1/4 of SE 1/4			
NE 1/4 of NE 1/4	18	Dusenberg & Jennings "	Wm Vizard "	Mrs Vizard claim dis P.C.B.E.T. which seem to include entire town sec 241 A	NE 1/4 of NE 1/4	18	Same as 1907.	
NW 1/4 of NE 1/4					NW 1/4 of NE 1/4			
SW 1/4 of NE 1/4					SW 1/4 of NE 1/4			
SE 1/4 of NE 1/4					SE 1/4 of NE 1/4			
NE 1/4 of NW 1/4					NE 1/4 of NW 1/4			
NW 1/4 of NW 1/4					NW 1/4 of NW 1/4			
SW 1/4 of NW 1/4					SW 1/4 of NW 1/4			
SE 1/4 of NW 1/4					SE 1/4 of NW 1/4			
NE 1/4 of SW 1/4					NE 1/4 of SW 1/4			
NW 1/4 of SW 1/4					NW 1/4 of SW 1/4			
SW 1/4 of SW 1/4					SW 1/4 of SW 1/4			
SE 1/4 of SW 1/4					SE 1/4 of SW 1/4			
NE 1/4 of SE 1/4					NE 1/4 of SE 1/4			
NW 1/4 of SE 1/4					NW 1/4 of SE 1/4			
SW 1/4 of SE 1/4					SW 1/4 of SE 1/4			
SE 1/4 of SE 1/4					SE 1/4 of SE 1/4			

1907

4 & 8.

4 & 8.

Grant to
Carnest Hands
in 1907

1907

Grant

Grant

Grant

LIST OF LANDS IN BALDWIN COUNTY, ALABAMA.

TOWNSHIP. 3 South - Range 2 East				TOWNSHIP. 3 South - Range 2 East									
SUBDIVISION.	SEC.	1905	1906	REMARKS	SUBDIVISION	SEC.	1907	1908	REMARKS				
NE 1/4 of NE 1/4	19	Dusenbury & Jennings Entire fractl Sec.		Southern Com'l Co Claim of this sec left what has been left 1905-1906 Wm Vigard claims E 1/2 A & NW 1/4 this Dec 1906	NE 1/4 of NE 1/4	19			Wm Vigard claim E 1/2 A & NW 1/4 this sec 1907 & 8.				
NW 1/4 of NE 1/4							NW 1/4 of NE 1/4						
SW 1/4 of NE 1/4							SW 1/4 of NE 1/4						
SE 1/4 of NE 1/4							SE 1/4 of NE 1/4						
NE 1/4 of NW 1/4							NE 1/4 of NW 1/4	Wm Vigard		Same			
NW 1/4 of NW 1/4							NW 1/4 of NW 1/4	"		"			
SW 1/4 of NW 1/4							SW 1/4 of NW 1/4	"		"			
SE 1/4 of NW 1/4							SE 1/4 of NW 1/4	"		"			
NE 1/4 of SW 1/4					Southern Com'l Co		Same	Another Annual C		Same			
NW 1/4 of SW 1/4					Southern Com'l Co		Same	"		"			
SW 1/4 of SW 1/4					"		"	"		"			
SE 1/4 of SW 1/4					"		"	"		"			
NE 1/4 of SE 1/4					"		Do not	"		"			
NW 1/4 of SE 1/4					"		"	"		"			
SW 1/4 of SE 1/4					"		"	"		"			
SE 1/4 of SE 1/4					"		"	"		"			
NE 1/4 of NE 1/4	20	Do not	Do not	Harrell Mountain claim 175 R this sec 1905-1906 Ella V Saunders claims 150 in this Dec 1906	NE 1/4 of NE 1/4	20			Harrell Mountain claim 175 a in this sec 1907 & 8 Ella V Saunders " 150 " " " "				
NW 1/4 of NE 1/4								NW 1/4 of NE 1/4					
SW 1/4 of NE 1/4								SW 1/4 of NE 1/4					
SE 1/4 of NE 1/4								SE 1/4 of NE 1/4					
NE 1/4 of NW 1/4								NE 1/4 of NW 1/4					
NW 1/4 of NW 1/4								NW 1/4 of NW 1/4					
SW 1/4 of NW 1/4								SW 1/4 of NW 1/4					
SE 1/4 of NW 1/4								SE 1/4 of NW 1/4					
NE 1/4 of SW 1/4							Do not	Southern Com'l Co		Another Annual C	Same		
NW 1/4 of SW 1/4							"	"		"	"		
SW 1/4 of SW 1/4							"	"		"	"		
SE 1/4 of SW 1/4							"	"		"	"		
NE 1/4 of SE 1/4							J A Carlsons	Same		J A Carlson	Same		
NW 1/4 of SE 1/4							Do not	Southern Com'l Co		Another Annual C	Same		
SW 1/4 of SE 1/4							"	"		"	"		
SE 1/4 of SE 1/4							J W Newman	Same		J W Newman	Same		
NE 1/4 of NE 1/4	21	Dusenbury & Jennings	Wm Vigard	Does Walker claim 5.0 in this sec 1905-1906	NE 1/4 of NE 1/4	21	Wm Vigard	Same	Does Walker claim 5.0 in this sec 1907 & 8				
NW 1/4 of NE 1/4							"	"					
SW 1/4 of NE 1/4							"	"					
SE 1/4 of NE 1/4							"	"					
NE 1/4 of NW 1/4							Amie Crandal	Dusenbury & Jennings claim this sub d 1905		NE 1/4 of NW 1/4		"	"
NW 1/4 of NW 1/4							Do not	Amie Crandal		NW 1/4 of NW 1/4		Amie Crandal	Same
SW 1/4 of NW 1/4							"	"		SW 1/4 of NW 1/4		"	has 5.0
SE 1/4 of NW 1/4							Amie Crandal	Wm Vigard		SE 1/4 of NW 1/4		Wm Vigard	Same
NE 1/4 of SW 1/4							J W Newman & Co	J A Carlson		NE 1/4 of SW 1/4		J A Carlson	Same
NW 1/4 of SW 1/4							"	"		NW 1/4 of SW 1/4		"	"
SW 1/4 of SW 1/4							"	J W Newman		SW 1/4 of SW 1/4		J W Newman	Same
SE 1/4 of SW 1/4							"	"		SE 1/4 of SW 1/4		"	"
NE 1/4 of SE 1/4							"	"		NE 1/4 of SE 1/4		"	"
NW 1/4 of SE 1/4							"	"		NW 1/4 of SE 1/4		"	"
SW 1/4 of SE 1/4							"	"		SW 1/4 of SE 1/4		"	"
SE 1/4 of SE 1/4							"	"		SE 1/4 of SE 1/4		"	"

Do not use old of 1905 & 1906

Do not use old of 1905 & 1906

Do not use old of 1905 & 1906

LIST OF LANDS IN BALDWIN COUNTY, ALABAMA.

TOWNSHIP. 3 South - Range 2 East				TOWNSHIP. 3 South - Range 2 East					
SUBDIVISION.	SEC.	1905	1906	REMARKS	SUBDIVISION	SEC.	1907	1908	REMARKS
NE 1/4 of NE 1/4	RR	James Wallace	Same	R. J. Johnson claims this Subd. 1906	NE 1/4 of NE 1/4	RR	James Wallace	Same	Obtain title by claim this subd. 1907
NW 1/4 of NE 1/4		Puesenbury + Jennings	Wm Vizard	C. S. Sibley claims this subd. 1905-1906	NW 1/4 of NE 1/4		C S Sibley	Same	Wm Vizard claim " " " " + 8
SW 1/4 of NE 1/4		Puesenbury + Jennings	" "	" " " " " " " " - 1906	SW 1/4 of NE 1/4		" "	" "	" " " " " " " " " "
SE 1/4 of NE 1/4		" " "	" "		SE 1/4 of NE 1/4		Wm Vizard	Same	
NE 1/4 of NW 1/4		40	40		NE 1/4 of NW 1/4		Est Thompson	Same	
NW 1/4 of NW 1/4		"	"		NW 1/4 of NW 1/4		" "	"	
SW 1/4 of NW 1/4		"	"		SW 1/4 of NW 1/4		" "	"	
SE 1/4 of NW 1/4		"	"		SE 1/4 of NW 1/4		" "	"	
NE 1/4 of SW 1/4		J. W. Newman	Same		NE 1/4 of SW 1/4		J. W. Newman	Same	
NW 1/4 of SW 1/4		" " "	"		NW 1/4 of SW 1/4		" " "	"	
SW 1/4 of SW 1/4		" " "	"		SW 1/4 of SW 1/4		" " "	J. W. Newman	
SE 1/4 of SW 1/4		" " "	"		SE 1/4 of SW 1/4		" " "	"	
NE 1/4 of SE 1/4		C S Sibley	Same		NE 1/4 of SE 1/4		C S Sibley	Same	
NW 1/4 of SE 1/4		" " "	"		NW 1/4 of SE 1/4		" " "	"	
SW 1/4 of SE 1/4		" " "	"		SW 1/4 of SE 1/4		" " "	"	
SE 1/4 of SE 1/4		" " "	"		SE 1/4 of SE 1/4		" " "	"	
NE 1/4 of NE 1/4	RR	C S Sibley	Pickles + Foley Same	S. M. Pickles claims this subd. 1905	NE 1/4 of NE 1/4	RR	Pickles + Foley	Same	
NW 1/4 of NE 1/4		Center Sec.	Center Sec.		NW 1/4 of NE 1/4		C S Sibley	Same	
SW 1/4 of NE 1/4					SW 1/4 of NE 1/4		Center Sec.	Center Sec.	
SE 1/4 of NE 1/4			Pickles + Foley	S. M. Pickles claims this subd. 1905	SE 1/4 of NE 1/4		Pickles + Foley	Same	
NE 1/4 of NW 1/4					NE 1/4 of NW 1/4				
NW 1/4 of NW 1/4					NW 1/4 of NW 1/4				
SW 1/4 of NW 1/4					SW 1/4 of NW 1/4				
SE 1/4 of NW 1/4					SE 1/4 of NW 1/4				
NE 1/4 of SW 1/4					NE 1/4 of SW 1/4				
NW 1/4 of SW 1/4					NW 1/4 of SW 1/4				
SW 1/4 of SW 1/4					SW 1/4 of SW 1/4				
SE 1/4 of SW 1/4					SE 1/4 of SW 1/4				
NE 1/4 of SE 1/4					NE 1/4 of SE 1/4				
NW 1/4 of SE 1/4					NW 1/4 of SE 1/4				
SW 1/4 of SE 1/4					SW 1/4 of SE 1/4				
SE 1/4 of SE 1/4					SE 1/4 of SE 1/4				
NE 1/4 of NE 1/4	RR	Abraham A. Paris	Olive McAvoy Timber Co		NE 1/4 of NE 1/4	RR	Olive McAvoy Timber Co	Same	
NW 1/4 of NE 1/4		C S Sibley	Same		NW 1/4 of NE 1/4		C S Sibley	Same	
SW 1/4 of NE 1/4		"	"		SW 1/4 of NE 1/4		"	"	
SE 1/4 of NE 1/4		Abraham A. Paris	Olive McAvoy Timber Co		SE 1/4 of NE 1/4		Olive McAvoy Timber Co	Same	
NE 1/4 of NW 1/4		C S Sibley	Same		NE 1/4 of NW 1/4		C S Sibley	Same	
NW 1/4 of NW 1/4		"	"		NW 1/4 of NW 1/4		"	"	
SW 1/4 of NW 1/4		"	"		SW 1/4 of NW 1/4		"	"	
SE 1/4 of NW 1/4		"	"		SE 1/4 of NW 1/4		"	"	
NE 1/4 of SW 1/4		"	"		NE 1/4 of SW 1/4		"	"	
NW 1/4 of SW 1/4		"	"		NW 1/4 of SW 1/4		"	"	
SW 1/4 of SW 1/4		"	"		SW 1/4 of SW 1/4		"	"	
SE 1/4 of SW 1/4		"	"		SE 1/4 of SW 1/4		"	"	
NE 1/4 of SE 1/4		Abraham A. Paris	Olive McAvoy Timber Co		NE 1/4 of SE 1/4		Olive McAvoy Timber Co	Same	
NW 1/4 of SE 1/4		Union Trust	" " " "		NW 1/4 of SE 1/4		" " " "	"	
SW 1/4 of SE 1/4		"	" " " "		SW 1/4 of SE 1/4		" " " "	"	
SE 1/4 of SE 1/4		Abraham A. Paris	" " " "		SE 1/4 of SE 1/4		" " " "	"	

LIST OF LANDS IN BALDWIN COUNTY, ALABAMA.

TOWNSHIP. 3 South - Range 2 East				TOWNSHIP. 3 South - Range 2 East					
SUBDIVISION.	SEC.	1905	1906	REMARKS	SUBDIVISION	SEC.	1907	1908	REMARKS
NE 1/4 of NE 1/4	25	American Lbr Co	Same	S M Sibley ¹⁹⁰⁶ claim this sub 1900-1906	NE 1/4 of NE 1/4	25	American Lbr Co	Same	Pickles & Foley claim this sub 1907 + 8
NW 1/4 of NE 1/4		C S Sibley	Same		SW 1/4 of NE 1/4		C S Sibley	Same	
SW 1/4 of NE 1/4		"	"		SE 1/4 of NE 1/4		"	Same	
SE 1/4 of NE 1/4		American Lbr Co	Same		NE 1/4 of NW 1/4		C S Sibley	Same	
NE 1/4 of NW 1/4		C S Sibley	Same		NW 1/4 of NW 1/4		"	"	
NW 1/4 of NW 1/4		"	"		SW 1/4 of NW 1/4		"	"	
SW 1/4 of NW 1/4		"	"		SE 1/4 of NW 1/4		"	"	
SE 1/4 of NW 1/4		"	"		NE 1/4 of SW 1/4		Mollie Cumney	Same	
NE 1/4 of SW 1/4		Mollie Cumney	Mollie Cumney		NW 1/4 of SW 1/4		"	"	
NW 1/4 of SW 1/4		"	"		SW 1/4 of SW 1/4		"	"	
SW 1/4 of SW 1/4		"	"		SE 1/4 of SW 1/4		"	"	
SE 1/4 of SW 1/4		"	"		NE 1/4 of SE 1/4		H. J. Wilson	Same	
NE 1/4 of SE 1/4		H. J. Wilson	Same		NW 1/4 of SE 1/4		"	"	
NW 1/4 of SE 1/4		"	"		SW 1/4 of SE 1/4		"	"	
SW 1/4 of SE 1/4		"	"		SE 1/4 of SE 1/4		"	"	
SE 1/4 of SE 1/4		"	"						
NE 1/4 of NE 1/4	26	C S Sibley	Same	Molly Buss claim 416.2 A. this sub 27-30 34, 35, 36, 37, 1901 Olney, meany timber Co claim 416.2 A in this sub 27-30 34-35-1906	NE 1/4 of NE 1/4	26	C S Sibley	Same	Oliver M. Vay claim 645.0. this sub 27, 33, 34, 35 1907, + 8
NW 1/4 of NE 1/4		"	"		NW 1/4 of NE 1/4		"	"	
SW 1/4 of NE 1/4		"	"		SW 1/4 of NE 1/4		"	"	
SE 1/4 of NE 1/4		"	"		SE 1/4 of NE 1/4		"	"	
NE 1/4 of NW 1/4		"	"		NE 1/4 of NW 1/4		"	"	
NW 1/4 of NW 1/4		"	"		NW 1/4 of NW 1/4		"	"	
SW 1/4 of NW 1/4		"	"		SW 1/4 of NW 1/4		"	"	
SE 1/4 of NW 1/4		"	"		SE 1/4 of NW 1/4		"	"	
NE 1/4 of SW 1/4		"	Anderson		NE 1/4 of SW 1/4		"	Oliver M. Vay claim 645.0. this sub 27, 33, 34, 35 1907, + 8	
NW 1/4 of SW 1/4		C S Sibley all of bus.	C S Sibley all of forest		NW 1/4 of SW 1/4		C S Sibley all of bus.	Same all of bus.	
SW 1/4 of SW 1/4		"	Anderson		SW 1/4 of SW 1/4		"	"	
SE 1/4 of SW 1/4		S M Buss	Pickles & Foley		SE 1/4 of SW 1/4		Pickles & Foley	Same	
NE 1/4 of SE 1/4		Hd	Hd		NE 1/4 of SE 1/4		Hd	Oliver M. Vay timber Co	
NW 1/4 of SE 1/4		Anderson	Anderson		NW 1/4 of SE 1/4		Anderson	Anderson	
SW 1/4 of SE 1/4		"	"		SW 1/4 of SE 1/4		"	"	
SE 1/4 of SE 1/4		Hd	Hd		SE 1/4 of SE 1/4		Hd	Oliver M. Vay timber Co	
NE 1/4 of NE 1/4	27	C S Sibley	Same	Molly Buss claim 416.2 A. this sub 27-30 34, 35, 36, 37, 1901 Olney, meany timber Co claim 416.2 A in this sub 27-30 34-35-1906	NE 1/4 of NE 1/4	27	C S Sibley	Same	C S Sibley claim sub. B. 75 1/2 of sub. A. this sub 27-30 34, 35 1907 + 8
NW 1/4 of NE 1/4		Thos Taylor	Oliver, meany timber Co		NW 1/4 of NE 1/4		Oliver M. Vay timber Co	Same	
SW 1/4 of NE 1/4		"	"		SW 1/4 of NE 1/4		"	"	
SE 1/4 of NE 1/4		C S Sibley	Same		SE 1/4 of NE 1/4		C S Sibley	Same	
NE 1/4 of NW 1/4		J W Newman	Same		NE 1/4 of NW 1/4		J W Newman	Same	
NW 1/4 of NW 1/4		Hd	Hd		NW 1/4 of NW 1/4		Hd	"	
SW 1/4 of NW 1/4		J W Newman	Same		SW 1/4 of NW 1/4		J W Newman	Same	
SE 1/4 of NW 1/4		"	"		SE 1/4 of NW 1/4		"	"	
NE 1/4 of SW 1/4		"	"		NE 1/4 of SW 1/4		"	"	
NW 1/4 of SW 1/4		"	"		NW 1/4 of SW 1/4		"	"	
SW 1/4 of SW 1/4		C S Sibley	Same		SW 1/4 of SW 1/4		C S Sibley	Same	
SE 1/4 of SW 1/4		"	"		SE 1/4 of SW 1/4		"	"	
NE 1/4 of SE 1/4		"	"		NE 1/4 of SE 1/4		"	"	
NW 1/4 of SE 1/4		"	"		NW 1/4 of SE 1/4		"	"	
SW 1/4 of SE 1/4		"	"		SW 1/4 of SE 1/4		"	"	
SE 1/4 of SE 1/4		"	"		SE 1/4 of SE 1/4		"	"	

LIST OF LANDS IN BALDWIN COUNTY, ALABAMA.

TOWNSHIP. 3 South - Range 2 East				TOWNSHIP. 3 South - Range 2 East					
SUBDIVISION.	SEC.	1905	1906	REMARKS	SUBDIVISION	SEC.	1907	1908	REMARKS
NE 1/4 of NE 1/4	28	J. W. Newman	Same	H. C. Taylor Claims 5 1/2 of 5 1/4, this Sub 1900	NE 1/4 of NE 1/4	28	J. W. Newman	Same	J. W. Newman also claims 5 1/2 of 5 1/4 this Sec. 1904
NW 1/4 of NE 1/4	"	"	"	"	NW 1/4 of NE 1/4	"	"	"	"
SW 1/4 of NE 1/4	"	"	"	"	SW 1/4 of NE 1/4	"	"	"	"
SE 1/4 of NE 1/4	"	"	"	"	SE 1/4 of NE 1/4	"	"	"	"
NE 1/4 of NW 1/4	"	"	"	"	NE 1/4 of NW 1/4	"	"	"	"
NW 1/4 of NW 1/4	"	"	"	"	NW 1/4 of NW 1/4	"	"	"	"
SW 1/4 of NW 1/4	"	"	"	H. C. Taylor Claims this subd 1901-	SW 1/4 of NW 1/4	"	"	"	"
SE 1/4 of NW 1/4	"	"	"	"	SE 1/4 of NW 1/4	"	"	"	"
NE 1/4 of SW 1/4	Stratton Lbr Co	John Lingquist	John Lingquist Claims this subd 1905-	NE 1/4 of SW 1/4	J. W. Newman	Same	J. W. Newman	Same	"
NW 1/4 of SW 1/4	"	"	"	"	NW 1/4 of SW 1/4	"	"	"	"
SW 1/4 of SW 1/4	"	W. W. Bengtson	Olto W. Bengtson Claims this subd 1905-1906	SW 1/4 of SW 1/4	O. W. Bengtson	Same	O. W. Bengtson	Same	"
SE 1/4 of SW 1/4	"	"	"	"	SE 1/4 of SW 1/4	"	"	"	"
NE 1/4 of SE 1/4	J. W. Newman	Same	"	NE 1/4 of SE 1/4	J. W. Newman	Same	J. W. Newman	Same	"
NW 1/4 of SE 1/4	"	"	"	"	NW 1/4 of SE 1/4	"	"	"	"
SW 1/4 of SE 1/4	S. M. Owen	Pickler & Foley	J. W. Newman Claims 2 1/2 in NW 1/4 of SE 1/4 this Sec 1905-1906	SW 1/4 of SE 1/4	Pickler & Foley	Same	Pickler & Foley	Same	"
SE 1/4 of SE 1/4	"	"	"	"	SE 1/4 of SE 1/4	"	"	"	"
NE 1/4 of NE 1/4	29	Stratton Lbr Co	Stratton Lbr Co later find by J. W. Isaacson also seems to claim 5 a in this sec 1905	NE 1/4 of NE 1/4	29				Stratton Lbr Co Claims this Subd 1907
NW 1/4 of NE 1/4	"	"	"	J. W. Hurley Claims 10 a in this sec 1905-1906	NW 1/4 of NE 1/4	Southern Commercial Co	Same	E. E. M. Miller " 5 a in this Sec " 7.8.	
SW 1/4 of NE 1/4	"	"	"	Co. Commercial Co. claims 10 aces in this Sec 1905	SW 1/4 of NE 1/4	"	"	J. W. Isaacson " 5 " " " 7.8.	
SE 1/4 of NE 1/4	"	"	"	"	SE 1/4 of NE 1/4	"	"	J. W. Hurley " 10 " " " 7.8.	
NE 1/4 of NW 1/4	Southern Coal Co	Same	"	NE 1/4 of NW 1/4	Southern Commercial Co	Same	Southern Commercial Co	J. W. Newman " 20 " " " 7.8.	
NW 1/4 of NW 1/4	"	"	"	"	NW 1/4 of NW 1/4	"	"	"	
SW 1/4 of NW 1/4	"	"	"	"	SW 1/4 of NW 1/4	"	"	"	
SE 1/4 of NW 1/4	"	"	"	"	SE 1/4 of NW 1/4	Southern Coal Co	Same	"	
NE 1/4 of SW 1/4	"	"	"	"	NE 1/4 of SW 1/4	"	"	"	
NW 1/4 of SW 1/4	"	"	"	"	NW 1/4 of SW 1/4	"	"	"	
SW 1/4 of SW 1/4	J. W. Newman	J. W. Newman	J. W. Newman also claims 20 a adjoining 5 1/4 of 5 1/4 this Sec. less 15 a. 1905-1906	SW 1/4 of SW 1/4	"	"	"	"	J. W. Newman claims this subd 1907
SE 1/4 of SW 1/4	J. W. Newman	J. W. Newman	John Isaacson claims this Subd 1906	SE 1/4 of SW 1/4	"	"	"	"	J. W. Isaacson " Claims this " subd 1907.
NE 1/4 of SE 1/4	"	"	"	"	NE 1/4 of SE 1/4	"	"	"	"
NW 1/4 of SE 1/4	Southern Coal Co	Southern Coal Co	"	NW 1/4 of SE 1/4	Southern Commercial Co	Same	Southern Commercial Co	Same	"
SW 1/4 of SE 1/4	J. W. Newman	Same	"	SW 1/4 of SE 1/4	J. W. Newman	Same	J. W. Newman	Same	"
SE 1/4 of SE 1/4	"	"	"	"	SE 1/4 of SE 1/4	"	"	"	"
NE 1/4 of NE 1/4	30	Southern Coal Co	J. W. Newman claims 2 1/2 a in this Sec 1905-1906	NE 1/4 of NE 1/4	30	Southern Commercial Co	Same	J. W. Newman claims 2 1/2 a in this sec 1904, 7.8.	
NW 1/4 of NE 1/4	"	Entire Sec. less Subd. II.	Entire Sec less Subd. II.	NW 1/4 of NE 1/4	"	Entire Sec less subd. II.	Entire sec less subd. II.	Standard reduction Co claim 8 1/2 of 12 1/2 this Sec 1908.	
SW 1/4 of NE 1/4	"	"	"	SW 1/4 of NE 1/4	"	"	"	"	
SE 1/4 of NE 1/4	"	"	"	SE 1/4 of NE 1/4	"	"	"	"	
NE 1/4 of NW 1/4	"	"	"	NE 1/4 of NW 1/4	E. W. Johnson	Standard reduction Co	E. W. Johnson	Standard reduction Co	
NW 1/4 of NW 1/4	"	"	"	NW 1/4 of NW 1/4	"	"	"	"	
SW 1/4 of NW 1/4	"	"	"	SW 1/4 of NW 1/4	"	"	"	"	
SE 1/4 of NW 1/4	"	"	"	SE 1/4 of NW 1/4	E. W. Johnson	Standard reduction Co	E. W. Johnson	Standard reduction Co	
NE 1/4 of SW 1/4	"	"	"	NE 1/4 of SW 1/4	"	"	"	"	
NW 1/4 of SW 1/4	"	Pickler & Foley	"	NW 1/4 of SW 1/4	Pickler & Foley	"	"	"	
SW 1/4 of SW 1/4	"	"	"	SW 1/4 of SW 1/4	E. W. Johnson	Standard reduction Co	E. W. Johnson	Standard reduction Co	
SE 1/4 of SW 1/4	"	"	"	SE 1/4 of SW 1/4	"	"	"	"	
NE 1/4 of SE 1/4	"	"	"	NE 1/4 of SE 1/4	"	"	"	"	
NW 1/4 of SE 1/4	"	"	"	NW 1/4 of SE 1/4	"	"	"	"	
SW 1/4 of SE 1/4	"	"	"	SW 1/4 of SE 1/4	"	"	"	"	
SE 1/4 of SE 1/4	"	"	"	SE 1/4 of SE 1/4	"	"	"	"	

LIST OF LANDS IN BALDWIN COUNTY, ALABAMA.

Form 573 of 1901 M.S.C.

TOWNSHIP. 3 South ~ Range 2 East

TOWNSHIP. 3 South ~ Range 2 East

TOWNSHIP. 3 South ~ Range 2 East			TOWNSHIP. 3 South ~ Range 2 East						
SUBDIVISION	SEC.	1905	1906	REMARKS	SUBDIVISION	SEC.	1907	1908	REMARKS
NE 1/4 of NE 1/4	32	Union Naval Stores Co	Same	E. E. M. Millen also claims 3 rd E. this sec. 1705-1906	NE 1/4 of NE 1/4	32	Union Naval Stores Co	Same	E. E. M. Millen claim 3 rd E. this sec. 1907
NW 1/4 of NE 1/4		C. S. Sibley	Same	M. J. G. Burd claim 4 1/2 A. with suit case 27, 32 + 37. 1900	NW 1/4 of NE 1/4		C. S. Sibley	Same	Chas. O. Conroy " the sub 1908 + 81
SW 1/4 of NE 1/4		"	"	W. J. Durham also claims 3 rd E. this sec. 1905-1906	SW 1/4 of NE 1/4		"	"	J. W. Newman " 3 rd E. " " + 8.
SE 1/4 of NE 1/4		Union Naval Stores Co	Same	J. W. Newman also claims 3 rd E. in this sec. 1905-1906	SE 1/4 of NE 1/4		Union Naval Stores Co	Same	
NE 1/4 of NW 1/4		C. S. Sibley	Same		NE 1/4 of NW 1/4		C. S. Sibley	Same	Chas. O. Conroy claim this sub 1908
NW 1/4 of NW 1/4		"	"		NW 1/4 of NW 1/4		"	"	"
SW 1/4 of NW 1/4		"	"		SW 1/4 of NW 1/4		"	"	"
SE 1/4 of NW 1/4		"	"		SE 1/4 of NW 1/4		"	"	"
NE 1/4 of SW 1/4		Grant	Grant		NE 1/4 of SW 1/4		Grant		
NW 1/4 of SW 1/4		E. E. McMillan	Same	C. S. Sibley claim this sub 1907-6	NW 1/4 of SW 1/4		E. E. McMillan	Same	C. S. Sibley claim this sub 1907 + 8
SW 1/4 of SW 1/4		J. W. Newman	Same	" " " " " " -6	SW 1/4 of SW 1/4		J. W. Newman	Same	" " " " " " " " " " "
SE 1/4 of SW 1/4		Grant	Grant		SE 1/4 of SW 1/4		Grant		
NE 1/4 of SE 1/4		C. S. Sibley	Same	Union Naval Stores Co claim this sub 1908	NE 1/4 of SE 1/4		Union Naval Stores Co	Same	C. S. Sibley claim this sub 1917 + 8
NW 1/4 of SE 1/4		Grant	Grant		NW 1/4 of SE 1/4		Grant		
SW 1/4 of SE 1/4		"	"		SW 1/4 of SE 1/4		"	"	
SE 1/4 of SE 1/4		C. S. Sibley	Same	Union Naval Stores Co claim this sub 1908	SE 1/4 of SE 1/4		Union Naval Stores Co	Same	C. S. Sibley claim this sub 1907 + 8.
NE 1/4 of NE 1/4	33	Grant	Grant	C. S. Sibley claim part of sub 47. A. this sec. 1905	NE 1/4 of NE 1/4	33	Grant	Grant	Oliver M. Vay timber claim 6 1/2 A. in this sec. + sec. 33-34, 26-27 1907 + 8
NW 1/4 of NE 1/4		"	"	Oliver, McAvoy timber Co. claim 6 1/2 A. in this sec. + sec. 26-27	NW 1/4 of NE 1/4		"	"	
SW 1/4 of NE 1/4		"	"	34-35-1906	SW 1/4 of NE 1/4		"	"	
SE 1/4 of NE 1/4		"	"		SE 1/4 of NE 1/4		"	"	
NE 1/4 of NW 1/4		J. W. Newman	Same		NE 1/4 of NW 1/4		J. W. Newman	Same	
NW 1/4 of NW 1/4		"	"		NW 1/4 of NW 1/4		"	"	
SW 1/4 of NW 1/4		Union Naval Stores Co	Pickler & Foley	S. M. Pickler claim this sub 1905	SW 1/4 of NW 1/4		Union Naval Stores Co	Same	Pickler & Foley claim this sub 1907 + 8.
SE 1/4 of NW 1/4		"	"	" " " " " " " " " " " "	SE 1/4 of NW 1/4		"	"	" " " " " " " " " " "
NE 1/4 of SW 1/4		C. S. Sibley 7/9 acres	Same as fence		NE 1/4 of SW 1/4		C. S. Sibley	Same	
NW 1/4 of SW 1/4		"	"		NW 1/4 of SW 1/4		"	"	
SW 1/4 of SW 1/4		"	"		SW 1/4 of SW 1/4		"	"	
SE 1/4 of SW 1/4		"	"		SE 1/4 of SW 1/4		"	"	
NE 1/4 of SE 1/4		"	"		NE 1/4 of SE 1/4		"	"	
NW 1/4 of SE 1/4		"	"		NW 1/4 of SE 1/4		"	"	
SW 1/4 of SE 1/4		"	"		SW 1/4 of SE 1/4		"	"	
SE 1/4 of SE 1/4		"	"		SE 1/4 of SE 1/4		"	"	
NE 1/4 of NE 1/4	34	Rosetta Green	Same	M. J. G. Burd claim 4 1/2 A. this sec. 26, 27, 34 + 26. 1904	NE 1/4 of NE 1/4	34	Rosetta Green	Same	M. J. G. Burd claim 2. A. in this sec. 1907
NW 1/4 of NE 1/4		"	"	Mr. Laura Durant also claim part of NW 1/4 this sec. 1905	NW 1/4 of NE 1/4		"	"	Oliver M. Vay timber claim 6 1/2 A. this sec. + sec. 26-27, 33 + 35 1907 + 8.
SW 1/4 of NE 1/4		W. J. Bankester	Oliver-McAvoy Timber Co	Oliver, McAvoy timber Co. also claims 6 1/2 A. in this sec. + sec. 26-27	SW 1/4 of NE 1/4		Oliver McAvoy timber Co	Same	W. J. Bankester claim 7. A. in this sec. 1908.
SE 1/4 of NE 1/4		Rosetta Green	Same	27-28-29-35-1906	SE 1/4 of NE 1/4		Rosetta Green	Same	Mr. W. D. Durant - " 2 " " " " " " " " "
NE 1/4 of NW 1/4		"	"		NE 1/4 of NW 1/4		"	"	
NW 1/4 of NW 1/4		"	"		NW 1/4 of NW 1/4		"	"	
SW 1/4 of NW 1/4		Laura Durant		Laura Durant claim part of NW 1/4 this sub 1905	SW 1/4 of NW 1/4		Laura Durant	Oliver McAvoy timber Co.	Oliver McAvoy timber Co claim this sub 1907
SE 1/4 of NW 1/4		"	"	W. J. Bankester claim this sub 1905	SE 1/4 of NW 1/4		"	"	"
NE 1/4 of SW 1/4		Mrs Laura Durant	Oliver McAvoy timber Co	"	NE 1/4 of SW 1/4		Laura Durant	"	"
NW 1/4 of SW 1/4		"	"	"	NW 1/4 of SW 1/4		"	"	"
SW 1/4 of SW 1/4		Mr. J. O. Polise	Same	"	SW 1/4 of SW 1/4		Mr. J. O. Polise	Same	"
SE 1/4 of SW 1/4		Mrs Laura Durant	"	Union Co. claim this sub 1905-1906	SE 1/4 of SW 1/4		American H. Co	Same	"
NE 1/4 of SE 1/4		American H. Co	Same	"	NE 1/4 of SE 1/4		American H. Co	"	"
NW 1/4 of SE 1/4		W. J. Bankester	Oliver-McAvoy Timber Co	Laura Durant claim part of NW 1/4 this sub 1906	NW 1/4 of SE 1/4		Laura Durant	Oliver McAvoy timber Co	Oliver McAvoy timber Co claim this sub 1907
SW 1/4 of SE 1/4		"	"	"	SW 1/4 of SE 1/4		Oliver McAvoy timber Co	"	"
SE 1/4 of SE 1/4		American H. Co	Same	"	SE 1/4 of SE 1/4		American H. Co	Same	"

LIST OF LANDS IN BALDWIN COUNTY, ALABAMA.

TOWNSHIP. 3 South - Range 2 East				TOWNSHIP. 3 South - Range 2 East							
SUBDIVISION.	SEC.	1905	1906	REMARKS	SUBDIVISION	SEC.	1907	1908	REMARKS		
NE 1/4 of NE 1/4	35	C. S. Sibley	Same	Water Bays Claim 416 to this sec. 37, 34, 26+27, 1905	NE 1/4 of NE 1/4	35	C. S. Sibley	Same	Oliver McCreary Timber Co. Claim 642 to this sec. + sec 26, 27, 33+34 1907 + 8		
NW 1/4 of NE 1/4				Oliver McCreary Timber Co. also claims but claim in this sec. + sec 26+27	NW 1/4 of NE 1/4						
SW 1/4 of NE 1/4					38484 - 1906		SW 1/4 of NE 1/4				
SE 1/4 of NE 1/4		C. S. Sibley	Same				SE 1/4 of NE 1/4	C. S. Sibley	Same		
NE 1/4 of NW 1/4		American Lbr Co	Oliver McCreary Timber Co				NE 1/4 of NW 1/4	American Lbr Co	Same	Oliver McCreary Timber Co. Claim this sec. 1907, + 8	
NW 1/4 of NW 1/4		" " "	" " " "				NW 1/4 of NW 1/4	" " "	"	" " " " " " " "	
SW 1/4 of NW 1/4		" " "	" " " "				SW 1/4 of NW 1/4	" " "	"	" " " " " " " "	
SE 1/4 of NW 1/4		" " "	" " " "				SE 1/4 of NW 1/4	" " "	"	" " " " " " " "	
NE 1/4 of SW 1/4		C. S. Sibley	American Lbr Co.	C. S. Sibley claims this Subd. 1906			NE 1/4 of SW 1/4	C. S. Sibley	Same		
NW 1/4 of SW 1/4		American Lbr Co	Same				NW 1/4 of SW 1/4	American Lbr Co	Same		
SW 1/4 of SW 1/4		" " "	"				SW 1/4 of SW 1/4	" " "	"		
SE 1/4 of SW 1/4		C. S. Sibley	Same				SE 1/4 of SW 1/4	C. S. Sibley	Same		
NE 1/4 of SE 1/4		" " "	"				NE 1/4 of SE 1/4	" " "	"		
NW 1/4 of SE 1/4		" " "	"				NW 1/4 of SE 1/4	" " "	"		
SW 1/4 of SE 1/4		" " "	"				SW 1/4 of SE 1/4	" " "	"		
SE 1/4 of SE 1/4		" " "	"				SE 1/4 of SE 1/4	" " "	"		
NE 1/4 of NE 1/4	36	A. G. Smith	Had	Union Naval Stores Co. Claim 2072 in this sec. + sec 1 + 27 E. 1905	NE 1/4 of NE 1/4	36	Chas P Conway	Same			
NW 1/4 of NE 1/4		C. S. Sibley	Same				NW 1/4 of NE 1/4	A. G. Smith	Same		
SW 1/4 of NE 1/4		" " "	Same				SW 1/4 of NE 1/4	C. S. Sibley	Same		
SE 1/4 of NE 1/4		" " "	"				SE 1/4 of NE 1/4	" " "	"		
NE 1/4 of NW 1/4		A. G. Smith	Same				NE 1/4 of NW 1/4	A. G. Smith	Same		
NW 1/4 of NW 1/4		" " "	Oliver McCreary Timber Co				NW 1/4 of NW 1/4	Oliver McCreary Timber Co.	Same		
SW 1/4 of NW 1/4		" " "	" " " "				SW 1/4 of NW 1/4	" " "	"		
SE 1/4 of NW 1/4		C. S. Sibley	Same				SE 1/4 of NW 1/4	C. S. Sibley	Same		
NE 1/4 of SW 1/4		" " "	"				NE 1/4 of SW 1/4	" " "	"		
NW 1/4 of SW 1/4		" " "	"				NW 1/4 of SW 1/4	" " "	"		
SW 1/4 of SW 1/4		" " "	"				SW 1/4 of SW 1/4	" " "	"		
SE 1/4 of SW 1/4		" " "	"				SE 1/4 of SW 1/4	" " "	"		
NE 1/4 of SE 1/4		" " "	"				NE 1/4 of SE 1/4	" " "	"		
NW 1/4 of SE 1/4		" " "	"				NW 1/4 of SE 1/4	" " "	"		
SW 1/4 of SE 1/4		" " "	"				SW 1/4 of SE 1/4	" " "	"		
SE 1/4 of SE 1/4		" " "	"				SE 1/4 of SE 1/4	" " "	"		
NE 1/4 of NE 1/4	37	Chas Hall	Same		NE 1/4 of NE 1/4	37	Chas Hall	Same			
NW 1/4 of NE 1/4		Entire Sec	Antler Dec 1925 A				NW 1/4 of NE 1/4	Entire Sec	Entire Sec.		
SW 1/4 of NE 1/4		" " "	"				SW 1/4 of NE 1/4	" " "	"		
SE 1/4 of NE 1/4		" " "	"				SE 1/4 of NE 1/4	" " "	"		
NE 1/4 of NW 1/4		Sullivan's Purchase Smash					NE 1/4 of NW 1/4				
NW 1/4 of NW 1/4								NW 1/4 of NW 1/4			
SW 1/4 of NW 1/4								SW 1/4 of NW 1/4			
SE 1/4 of NW 1/4								SE 1/4 of NW 1/4			
NE 1/4 of SW 1/4								NE 1/4 of SW 1/4			
NW 1/4 of SW 1/4								NW 1/4 of SW 1/4			
SW 1/4 of SW 1/4								SW 1/4 of SW 1/4			
SE 1/4 of SW 1/4								SE 1/4 of SW 1/4			
NE 1/4 of SE 1/4								NE 1/4 of SE 1/4			
NW 1/4 of SE 1/4								NW 1/4 of SE 1/4			
SW 1/4 of SE 1/4								SW 1/4 of SE 1/4			
SE 1/4 of SE 1/4								SE 1/4 of SE 1/4			

LIST OF LANDS IN BALDWIN COUNTY, ALABAMA

TOWNSHIP. 3 South - Range 2 East					TOWNSHIP. 3 South - Range 2 East							
SUBDIVISION.	SEC.	1905	1906	REMARKS	SUBDIVISION	SEC.	1907	1908	REMARKS			
NE 1/4 of NE 1/4	38	Chas Hall	Same	When Chas Hall claims 38 E. this Sec 1905 - 58 a - 1706	NE 1/4 of NE 1/4	38	Chas Hall	Same				
NW 1/4 of NE 1/4					Entire Sec					Entire Sec	NW 1/4 of NE 1/4	Entire Sec
SW 1/4 of NE 1/4											SW 1/4 of NE 1/4	
SE 1/4 of NE 1/4											SE 1/4 of NE 1/4	
NE 1/4 of NW 1/4											NE 1/4 of NW 1/4	
NW 1/4 of NW 1/4											NW 1/4 of NW 1/4	
SW 1/4 of NW 1/4											SW 1/4 of NW 1/4	
SE 1/4 of NW 1/4											SE 1/4 of NW 1/4	
NE 1/4 of SW 1/4											NE 1/4 of SW 1/4	
NW 1/4 of SW 1/4											NW 1/4 of SW 1/4	
SW 1/4 of SW 1/4											SW 1/4 of SW 1/4	
SE 1/4 of SW 1/4											SE 1/4 of SW 1/4	
NE 1/4 of SE 1/4											NE 1/4 of SE 1/4	
NW 1/4 of SE 1/4											NW 1/4 of SE 1/4	
SW 1/4 of SE 1/4											SW 1/4 of SE 1/4	
SE 1/4 of SE 1/4											SE 1/4 of SE 1/4	
NE 1/4 of NE 1/4	39	C. F. Guice	Same		NE 1/4 of NE 1/4	39	C. F. Guice	Same				
NW 1/4 of NE 1/4					Entire Sec					Entire Sec	NW 1/4 of NE 1/4	Entire Sec
SW 1/4 of NE 1/4					337 50					337 1/2	SW 1/4 of NE 1/4	
SE 1/4 of NE 1/4											SE 1/4 of NE 1/4	
NE 1/4 of NW 1/4											NE 1/4 of NW 1/4	
NW 1/4 of NW 1/4											NW 1/4 of NW 1/4	
SW 1/4 of NW 1/4											SW 1/4 of NW 1/4	
SE 1/4 of NW 1/4											SE 1/4 of NW 1/4	
NE 1/4 of SW 1/4											NE 1/4 of SW 1/4	
NW 1/4 of SW 1/4											NW 1/4 of SW 1/4	
SW 1/4 of SW 1/4											SW 1/4 of SW 1/4	
SE 1/4 of SW 1/4											SE 1/4 of SW 1/4	
NE 1/4 of SE 1/4											NE 1/4 of SE 1/4	
NW 1/4 of SE 1/4											NW 1/4 of SE 1/4	
SW 1/4 of SE 1/4											SW 1/4 of SE 1/4	
SE 1/4 of SE 1/4											SE 1/4 of SE 1/4	
NE 1/4 of NE 1/4	40	C. F. Guice	Same	W.C. Taylor Claims 10 E. on this Sec 1905 -	NE 1/4 of NE 1/4	40	C. F. Guice	Same				
NW 1/4 of NE 1/4					Entire Sec					Entire Sec	NW 1/4 of NE 1/4	Entire Sec
SW 1/4 of NE 1/4					672 a.					672 a	SW 1/4 of NE 1/4	
SE 1/4 of NE 1/4											SE 1/4 of NE 1/4	
NE 1/4 of NW 1/4											NE 1/4 of NW 1/4	
NW 1/4 of NW 1/4											NW 1/4 of NW 1/4	
SW 1/4 of NW 1/4											SW 1/4 of NW 1/4	
SE 1/4 of NW 1/4											SE 1/4 of NW 1/4	
NE 1/4 of SW 1/4											NE 1/4 of SW 1/4	
NW 1/4 of SW 1/4											NW 1/4 of SW 1/4	
SW 1/4 of SW 1/4											SW 1/4 of SW 1/4	
SE 1/4 of SW 1/4											SE 1/4 of SW 1/4	
NE 1/4 of SE 1/4											NE 1/4 of SE 1/4	
NW 1/4 of SE 1/4											NW 1/4 of SE 1/4	
SW 1/4 of SE 1/4											SW 1/4 of SE 1/4	
SE 1/4 of SE 1/4											SE 1/4 of SE 1/4	

Washington Milline

Das Collins Track

Thomas Buford Track

LIST OF LANDS IN BALDWIN COUNTY, ALABAMA.

TOWNSHIP. 3 South - Range 2 East				TOWNSHIP. 3 South - Range 2 East					
SUBDIVISION.	SEC.	1905	1906	REMARKS	SUBDIVISION	SEC.	1907	1908	REMARKS
NE 1/4 of NE 1/4	50 41	Dussenberg & Demmings Seem to own this Sec in US survey Sec 17	None regard claim entire Sec except NW 1/4 of SE 1/4 1200 A.		NE 1/4 of NE 1/4	41	Wm Uggard Center Sec north SE 1/4 US in 17, 1900.	Same as 1907.	
NW 1/4 of NE 1/4									
SW 1/4 of NE 1/4									
SE 1/4 of NE 1/4									
NE 1/4 of NW 1/4									
NW 1/4 of NW 1/4									
SW 1/4 of NW 1/4									
SE 1/4 of NW 1/4									
NE 1/4 of SW 1/4									
NW 1/4 of SW 1/4									
SW 1/4 of SW 1/4									
SE 1/4 of SW 1/4									
NE 1/4 of SE 1/4									
NW 1/4 of SE 1/4									
SW 1/4 of SE 1/4									
SE 1/4 of SE 1/4									
NE 1/4 of NE 1/4	50 42	Sullivan Court Co seem to claim the Sec in US Survey Secs. 19-20-30+29		Ella V Sanders seems to claim 150 A. this Sec. 1905 Sullivan Court Co claim 240 A. this sec. given as 1907 & 1917 of 50 A. of US survey sec. 20. has what has been sold to Gerald B. Jones, 1905.	NE 1/4 of NE 1/4	42			Ella V Sanders claim 150 A. in this tract given US Sec 20 1908
NW 1/4 of NE 1/4									
SW 1/4 of NE 1/4									
SE 1/4 of NE 1/4									
NE 1/4 of NW 1/4									
NW 1/4 of NW 1/4									
SW 1/4 of NW 1/4									
SE 1/4 of NW 1/4									
NE 1/4 of SW 1/4									
NW 1/4 of SW 1/4									
SW 1/4 of SW 1/4									
SE 1/4 of SW 1/4									
NE 1/4 of SE 1/4									
NW 1/4 of SE 1/4									
SW 1/4 of SE 1/4									
SE 1/4 of SE 1/4									
NE 1/4 of NE 1/4	50 43	W. L. Thompson & Chas Emberson.	N. J. Thompson & W. L. Emberson	W. L. Thompson own Claims 130 A. in this tract + Secs. 19, 20, 29, 30 J. W. Newman claim 1/2 of sec 20, 29, 30 in this tract + Sec. 19, 20, 29, 30 351 = 1900 J. W. Newman also claims 84 A. in this tract in 1905	NE 1/4 of NE 1/4	43			W. L. Thompson claim 130 A. in this tract, 43 4520
NW 1/4 of NE 1/4									
SW 1/4 of NE 1/4									
SE 1/4 of NE 1/4									
NE 1/4 of NW 1/4									
NW 1/4 of NW 1/4									
SW 1/4 of NW 1/4									
SE 1/4 of NW 1/4									
NE 1/4 of SW 1/4									
NW 1/4 of SW 1/4									
SW 1/4 of SW 1/4									
SE 1/4 of SW 1/4									
NE 1/4 of SE 1/4									
NW 1/4 of SE 1/4									
SW 1/4 of SE 1/4									
SE 1/4 of SE 1/4									

Ernest Byrnes Tract

Wm Fisher Tract

Joseph Blackley Tract

Unknown

Unknown

1907

LIST OF LANDS IN BALDWIN COUNTY, ALABAMA.

TOWNSHIP. 3 South - Range 2 East				TOWNSHIP. 3 South - Range 2 East						
SUBDIVISION.	SEC.	1905	1906	REMARKS	SUBDIVISION	SEC.	1907	1908	REMARKS	
NE 1/4 of NE 1/4	SC 44 Johna Kennedy Tract			Alfred Huskanson claims 2 1/2 ac in this Sec 44 - 1905-1906	NE 1/4 of NE 1/4	44	Frank Williams		Frank Williams claim 1/2 of NW 1/4 given to US survey, sec 41 1907,	
NW 1/4 of NE 1/4				Also H Rumpston claims 1/2 ac in this sec 44 - 1906	NW 1/4 of NE 1/4					Southern Commercial & Claim all the sec 44 apt 10 - sold to
SW 1/4 of NE 1/4				Alfred Huskanson " 2 1/2 " " " " - 1906	SW 1/4 of NE 1/4					one Jno Huskanson + 50 a due 8 17 sec 31, so a belong to E.E. Williams
SE 1/4 of NE 1/4				J.H. Murren claims 24 a in E part of SW 1/4 of SE 1/4 this sec 1905-1906	SE 1/4 of NE 1/4			Frank Williams		+ 195 a belong to C.M. Johnson 1907,
NE 1/4 of NW 1/4				"Southern Land" Co claims all this sec 44 beginning -	NE 1/4 of NW 1/4					J.H. Roberts claims 4 a in this sec 1907 + 8
NW 1/4 of NW 1/4				Blasely et al 10 a sold, J. D. Huskanson, 1905	NW 1/4 of NW 1/4					W. Richard " 9 1/2 " " " " " "
SW 1/4 of NW 1/4				Frank Williams claims 1/2 of NW 1/4 US Sec 31, which is	SW 1/4 of NW 1/4					R.C. Frost " 28 " " " " " "
SE 1/4 of NW 1/4				partially covered by this grant - 1906	SE 1/4 of NW 1/4					Geo. Rumpston " 10 " " " " " "
NE 1/4 of SW 1/4				J.H. Roberts claims 4 a in this tract 1906	NE 1/4 of SW 1/4					J.H. Murren " 24 " " " " " "
NW 1/4 of SW 1/4					NW 1/4 of SW 1/4					Alf Huskanson " 24 " " " " " "
SW 1/4 of SW 1/4					SW 1/4 of SW 1/4					
SE 1/4 of SW 1/4					SE 1/4 of SW 1/4					
NE 1/4 of SE 1/4					NE 1/4 of SE 1/4			Alf Huskanson (in 164)		Survey - Sec 44
NW 1/4 of SE 1/4					NW 1/4 of SE 1/4					
SW 1/4 of SE 1/4					SW 1/4 of SE 1/4					
SE 1/4 of SE 1/4					SE 1/4 of SE 1/4					
NE 1/4 of NE 1/4	SC 45 C.S. Sibley claim			H.L. Thompson land in this sec 45	NE 1/4 of NE 1/4	45				
NW 1/4 of NE 1/4				Alfred Huskanson claims lands in this tract 1905	NW 1/4 of NE 1/4					
SW 1/4 of NE 1/4				C.S. Sibley	SW 1/4 of NE 1/4					
SE 1/4 of NE 1/4					SE 1/4 of NE 1/4					
NE 1/4 of NW 1/4					NE 1/4 of NW 1/4					
NW 1/4 of NW 1/4					NW 1/4 of NW 1/4					
SW 1/4 of NW 1/4					SW 1/4 of NW 1/4					
SE 1/4 of NW 1/4					SE 1/4 of NW 1/4					
NE 1/4 of SW 1/4					NE 1/4 of SW 1/4					
NW 1/4 of SW 1/4					NW 1/4 of SW 1/4					
SW 1/4 of SW 1/4					SW 1/4 of SW 1/4					
SE 1/4 of SW 1/4					SE 1/4 of SW 1/4					
NE 1/4 of SE 1/4					NE 1/4 of SE 1/4					
NW 1/4 of SE 1/4					NW 1/4 of SE 1/4					
SW 1/4 of SE 1/4					SW 1/4 of SE 1/4					
SE 1/4 of SE 1/4					SE 1/4 of SE 1/4					
NE 1/4 of NE 1/4	SC 46 C.S. Sibley claim			C.S. Sibley claims all the land in this tract	NE 1/4 of NE 1/4	46				
NW 1/4 of NE 1/4				U.S. Sec - 27-28-33 + 34 1906	NW 1/4 of NE 1/4					C.S. Sibley claims all the tract NW 1/4 of Sec 46 1907
SW 1/4 of NE 1/4					SW 1/4 of NE 1/4					John M. Sibley claim part of sec 27, 28, 33 + 34 this tract - 1907
SE 1/4 of NE 1/4					SE 1/4 of NE 1/4					
NE 1/4 of NW 1/4					NE 1/4 of NW 1/4					
NW 1/4 of NW 1/4					NW 1/4 of NW 1/4					
SW 1/4 of NW 1/4					SW 1/4 of NW 1/4					
SE 1/4 of NW 1/4					SE 1/4 of NW 1/4					
NE 1/4 of SW 1/4					NE 1/4 of SW 1/4					
NW 1/4 of SW 1/4					NW 1/4 of SW 1/4					
SW 1/4 of SW 1/4					SW 1/4 of SW 1/4					
SE 1/4 of SW 1/4					SE 1/4 of SW 1/4					
NE 1/4 of SE 1/4					NE 1/4 of SE 1/4					
NW 1/4 of SE 1/4					NW 1/4 of SE 1/4					
SW 1/4 of SE 1/4					SW 1/4 of SE 1/4					
SE 1/4 of SE 1/4					SE 1/4 of SE 1/4					

LIST OF LANDS IN BALDWIN COUNTY, ALABAMA.

TOWNSHIP. 4 South - Range 2 East				TOWNSHIP. 4 South - Range 2 East					
SUBDIVISION.	SEC.	1905	1906	REMARKS	SUBDIVISION	SEC.	1907	1908	REMARKS
NE 1/4 of NE 1/4	1	Lutitia Banknote, A Vizard	A Vizard	Claim this Subd 1905-1906	NE 1/4 of NE 1/4	1	A Vizard	M ^r + A Vizard	DB Foley claims NE 1/4 NW 1/4 this Subd 1907 + 8
NW 1/4 of NE 1/4		A Vizard	Same	Wagon Road S. 1/2 Sec 2 & in this sec + an 1/2 in S 1/2 2 ^d 1905	NW 1/4 of NE 1/4		"	"	"
SW 1/4 of NE 1/4		"	"	"	SW 1/4 of NE 1/4		"	"	"
SE 1/4 of NE 1/4		Lutitia Banknote, A Vizard	A Vizard	Claim this subd 1905-1906	SE 1/4 of NE 1/4		"	"	"
NE 1/4 of NW 1/4		A Vizard	Same	"	NE 1/4 of NW 1/4		"	"	"
NW 1/4 of NW 1/4		H P Cowing Justice	Same	"	NW 1/4 of NW 1/4		H P Cowing Justice	Same	"
SW 1/4 of NW 1/4		A Vizard	Same	"	SW 1/4 of NW 1/4		A Vizard	M ^r + A Vizard	"
SE 1/4 of NW 1/4		"	"	"	SE 1/4 of NW 1/4		"	"	"
NE 1/4 of SW 1/4		"	"	S. M. Pisker ^{Justice} claim this subd 1905-1906	NE 1/4 of SW 1/4		"	"	Pickler + Foley claims this Subd 1907 + 8
NW 1/4 of SW 1/4		"	"	"	NW 1/4 of SW 1/4		"	"	"
SW 1/4 of SW 1/4		"	"	"	SW 1/4 of SW 1/4		"	"	"
SE 1/4 of SW 1/4		"	"	"	SE 1/4 of SW 1/4		"	"	"
NE 1/4 of SE 1/4		"	"	"	NE 1/4 of SE 1/4		"	"	Pickler + Foley claims this Subd 1907
NW 1/4 of SE 1/4		"	"	"	NW 1/4 of SE 1/4		"	"	"
SW 1/4 of SE 1/4		H P Cowing Justice	Same	"	SW 1/4 of SE 1/4		H P Cowing Justice	Same	"
SE 1/4 of SE 1/4		"	"	"	SE 1/4 of SE 1/4		"	"	"
NE 1/4 of NE 1/4	2	A Vizard	Same	Lutitia Banknote claims this Subd 1906	NE 1/4 of NE 1/4	2	Lutitia Banknote	Same	M ^r + A Vizard claim this Subd 1907 + 8
NW 1/4 of NE 1/4		"	"	"	NW 1/4 of NE 1/4		A Vizard	M ^r + A Vizard	"
SW 1/4 of NE 1/4		"	"	"	SW 1/4 of NE 1/4		"	"	"
SE 1/4 of NE 1/4		"	"	Lutitia Banknote claims this Subd 1906	SE 1/4 of NE 1/4		Lutitia Banknote	Justice	M ^r + A Vizard claim this Subd 1907 + 8
NE 1/4 of NW 1/4		"	"	"	NE 1/4 of NW 1/4		A Vizard	M ^r + A Vizard	"
NW 1/4 of NW 1/4		"	"	"	NW 1/4 of NW 1/4		"	"	DB Foley claims S 1/2 of NW 1/4 NW 1/4 of NW 1/4 this Subd 1907 + 8
SW 1/4 of NW 1/4		"	"	"	SW 1/4 of NW 1/4		"	"	DB Foley claims this Subd 1907 + 8
SE 1/4 of NW 1/4		"	"	"	SE 1/4 of NW 1/4		"	"	"
NE 1/4 of SW 1/4		Mrs. Daisy Blackman	"	S. M. Pisker ^{Justice} claim this subd 1905-1906	NE 1/4 of SW 1/4		"	"	Pickler + Foley claims this Subd 1907 + 8
NW 1/4 of SW 1/4		"	"	A Vizard claim this Subd 1905-1906	NW 1/4 of SW 1/4		A Vizard	M ^r + A Vizard	"
SW 1/4 of SW 1/4		"	"	"	SW 1/4 of SW 1/4		"	"	"
SE 1/4 of SW 1/4		"	"	S. M. Pisker ^{Justice} claim this subd 1905-1906	SE 1/4 of SW 1/4		"	"	Pickler + Foley claims this Subd 1907 + 8
NE 1/4 of SE 1/4		A Vizard	Same	W. W. Sibley claim this subd 1905	NE 1/4 of SE 1/4		A Vizard	M ^r + A Vizard	"
NW 1/4 of SE 1/4		"	"	S. M. Pisker ^{Justice} claim this subd 1906	NW 1/4 of SE 1/4		"	"	"
SW 1/4 of SE 1/4		"	"	"	SW 1/4 of SE 1/4		"	"	"
SE 1/4 of SE 1/4		"	"	A Vizard claim this Subd 1906	SE 1/4 of SE 1/4		"	"	Oliver McCarty Timber Co. " 8
NE 1/4 of NE 1/4	3	American Tr Co	Same	"	NE 1/4 of NE 1/4	3	American Tr Co	Same	"
NW 1/4 of NE 1/4		Oliver McCarty Timber Co	Oliver McCarty Timber Co	"	NW 1/4 of NE 1/4		Oliver McCarty Timber Co	Oliver McCarty Timber Co	Oliver McCarty Timber Co
SW 1/4 of NE 1/4		"	"	"	SW 1/4 of NE 1/4		"	"	"
SE 1/4 of NE 1/4		American Tr Co	Same	"	SE 1/4 of NE 1/4		American Tr Co	Same	"
NE 1/4 of NW 1/4		Oliver McCarty Timber Co	Oliver McCarty Timber Co	"	NE 1/4 of NW 1/4		Oliver McCarty Timber Co	Oliver McCarty Timber Co	Oliver McCarty Timber Co
NW 1/4 of NW 1/4		"	"	"	NW 1/4 of NW 1/4		"	"	"
SW 1/4 of NW 1/4		"	"	"	SW 1/4 of NW 1/4		"	"	"
SE 1/4 of NW 1/4		Oliver McCarty Timber Co	Oliver McCarty Timber Co	"	SE 1/4 of NW 1/4		Oliver McCarty Timber Co	Oliver McCarty Timber Co	Oliver McCarty Timber Co
NE 1/4 of SW 1/4		S. M. Pisker	Pickler + Foley	"	NE 1/4 of SW 1/4		Pickler + Foley	Same	"
NW 1/4 of SW 1/4		Oliver McCarty Timber Co	Oliver McCarty Timber Co	"	NW 1/4 of SW 1/4		Oliver McCarty Timber Co	Oliver McCarty Timber Co	Oliver McCarty Timber Co
SW 1/4 of SW 1/4		"	"	"	SW 1/4 of SW 1/4		"	"	"
SE 1/4 of SW 1/4		S. M. Pisker	Pickler + Foley	"	SE 1/4 of SW 1/4		Pickler + Foley	Same	"
NE 1/4 of SE 1/4		W. W. Sibley	Same	"	NE 1/4 of SE 1/4		W. W. Sibley	Same	"
NW 1/4 of SE 1/4		"	"	"	NW 1/4 of SE 1/4		"	"	"
SW 1/4 of SE 1/4		"	"	"	SW 1/4 of SE 1/4		"	"	"
SE 1/4 of SE 1/4		"	"	W. W. Sibley	SE 1/4 of SE 1/4		"	"	"

LIST OF LANDS IN BALDWIN COUNTY, ALABAMA.

TOWNSHIP: 4 South - Range 2 East				TOWNSHIP: 4 South - Range 2 East					
SUBDIVISION	SEC.	1905	1906	REMARKS	SUBDIVISION	SEC.	1907	1908	REMARKS
NE 1/4 of NE 1/4	H	Union Naval Stores Co	Same	H. E. Taylor for Claims 10 1/2 ac. this sec. 1907	NE 1/4 of NE 1/4	H	Union Naval Stores Co	Same	Union Naval Stores claim 10 1/2 ac. this sec. 1907.
NW 1/4 of NE 1/4	"	"	"	"	NW 1/4 of NE 1/4	"	"	"	XPS Foley claim 7 1/2 ac. this sec. 1907 & 8.
SW 1/4 of NE 1/4	"	"	"	"	SW 1/4 of NE 1/4	"	"	"	"
SE 1/4 of NE 1/4	"	"	"	"	SE 1/4 of NE 1/4	"	"	"	"
NE 1/4 of NW 1/4	"	C S Sibley	Same	"	NE 1/4 of NW 1/4	"	C S Sibley	Same	"
NW 1/4 of NW 1/4	"	"	"	"	NW 1/4 of NW 1/4	"	"	"	"
SW 1/4 of NW 1/4	"	"	"	"	SW 1/4 of NW 1/4	"	"	"	"
SE 1/4 of NW 1/4	"	"	"	"	SE 1/4 of NW 1/4	"	"	"	"
NE 1/4 of SW 1/4	"	Union Naval Stores Co	Same	"	NE 1/4 of SW 1/4	"	Union Naval Stores Co	Same	"
NW 1/4 of SW 1/4	"	State	State	"	NW 1/4 of SW 1/4	"	State	State	"
SW 1/4 of SW 1/4	"	J W Newman	Same	"	SW 1/4 of SW 1/4	"	J W Newman	Same	"
SE 1/4 of SW 1/4	"	Union Naval Stores Co	Same	"	SE 1/4 of SW 1/4	"	Union Naval Stores Co	Same	"
NE 1/4 of SE 1/4	"	A. Vizard	Same	"	NE 1/4 of SE 1/4	"	A. Vizard	Same	"
NW 1/4 of SE 1/4	"	State	State	"	NW 1/4 of SE 1/4	"	State	State	"
SW 1/4 of SE 1/4	"	C F Guice	Same	A. Vizard claim this subd 1905-1906	SW 1/4 of SE 1/4	"	C F Guice	Same	"
SE 1/4 of SE 1/4	"	Laura Durant	Same less 10 a.	"	SE 1/4 of SE 1/4	"	Laura Durant (less 10 a.)	Same	A. Vizard claim this subd 1907 & 8.
NE 1/4 of NE 1/4	6	Union Naval Stores Co	Union Naval Stores Co	J W Newman claim 7 1/2 ac. this sec 1905-1906	NE 1/4 of NE 1/4	5	Union Naval Stores Co	Same	John McCarty claim this subd 1907-8 J W Newman claim 7 1/2 ac. this sec 1907 & 8
NW 1/4 of NE 1/4	"	C S Sibley	Same	"	NW 1/4 of NE 1/4	"	C S Sibley	Same	"
SW 1/4 of NE 1/4	"	"	"	"	SW 1/4 of NE 1/4	"	"	"	"
SE 1/4 of NE 1/4	"	American Lbr Co	Union Naval Stores Co	American Lbr Co. claim this subd 1906	SE 1/4 of NE 1/4	"	Union Naval Stores Co	Same	American Lbr Co claim this subd 1907 & 8.
NE 1/4 of NW 1/4	"	C S Sibley	Same	"	NE 1/4 of NW 1/4	"	C S Sibley	Same	"
NW 1/4 of NW 1/4	"	Est J. Calamey	Same	J W Newman claim this subd 1905-1906	NW 1/4 of NW 1/4	"	Est J. Calamey	Same	J W Newman claim this subd 1905
SW 1/4 of NW 1/4	"	"	"	"	SW 1/4 of NW 1/4	"	"	"	"
SE 1/4 of NW 1/4	"	C S Sibley	Same	"	SE 1/4 of NW 1/4	"	C S Sibley	Same	"
NE 1/4 of SW 1/4	"	S M Overler	Pickler & Foley	"	NE 1/4 of SW 1/4	"	Pickler & Foley	Same	"
NW 1/4 of SW 1/4	"	J W Newman	Same	"	NW 1/4 of SW 1/4	"	J W Newman	Same	"
SW 1/4 of SW 1/4	"	"	"	"	SW 1/4 of SW 1/4	"	"	"	"
SE 1/4 of SW 1/4	"	J W Newman	Same	"	SE 1/4 of SW 1/4	"	"	"	"
NE 1/4 of SE 1/4	"	Hand Lbr Co	Same	S M Overler claim this subd 1905-1906	NE 1/4 of SE 1/4	"	Hand Lbr Co	Same	Pickler & Foley claim this subd 1907 & 8.
NW 1/4 of SE 1/4	"	"	"	"	NW 1/4 of SE 1/4	"	"	"	"
SW 1/4 of SE 1/4	"	J W Newman	Same	"	SW 1/4 of SE 1/4	"	J W Newman	Same	"
SE 1/4 of SE 1/4	"	"	"	"	SE 1/4 of SE 1/4	"	"	"	"
NE 1/4 of NE 1/4	6	J W Newman	Same	"	NE 1/4 of NE 1/4	6	J W Newman	Same	John Jacobs claim 10 1/2 ac. this sec 1908.
NW 1/4 of NE 1/4	"	"	"	"	NW 1/4 of NE 1/4	"	"	"	"
SW 1/4 of NE 1/4	"	"	"	"	SW 1/4 of NE 1/4	"	"	"	"
SE 1/4 of NE 1/4	"	"	"	"	SE 1/4 of NE 1/4	"	"	"	"
NE 1/4 of NW 1/4	"	Henry Brenson	Same	"	NE 1/4 of NW 1/4	"	Henry Brenson	Same	"
NW 1/4 of NW 1/4	"	J W Newman	Same	"	NW 1/4 of NW 1/4	"	J W Newman	Same	"
SW 1/4 of NW 1/4	"	"	"	"	SW 1/4 of NW 1/4	"	"	"	"
SE 1/4 of NW 1/4	"	"	"	"	SE 1/4 of NW 1/4	"	"	"	"
NE 1/4 of SW 1/4	"	John Lundgren 5 1/2 Ernest Johnson 1 1/2	John Lundgren 5 1/2 Ernest Johnson 1 1/2	"	NE 1/4 of SW 1/4	"	John Lundgren 5 1/2 Ernest Johnson 1 1/2	Same	"
NW 1/4 of SW 1/4	"	J W Newman	Same	"	NW 1/4 of SW 1/4	"	J W Newman	Same	"
SW 1/4 of SW 1/4	"	W A Reed	W A Reed	"	SW 1/4 of SW 1/4	"	W A Reed	Same	"
SE 1/4 of SW 1/4	"	Ernie Peterson	Same	"	SE 1/4 of SW 1/4	"	Ernie Peterson	Same	"
NE 1/4 of SE 1/4	"	J W Newman	Same	"	NE 1/4 of SE 1/4	"	J W Newman	Same	"
NW 1/4 of SE 1/4	"	"	"	"	NW 1/4 of SE 1/4	"	"	"	"
SW 1/4 of SE 1/4	"	Ernest Gustafson	Leonard Gustafson	"	SW 1/4 of SE 1/4	"	Ernest Gustafson	Same	"
SE 1/4 of SE 1/4	"	J W Newman	Same	"	SE 1/4 of SE 1/4	"	J W Newman	Same	"

LIST OF LANDS IN BALDWIN COUNTY, ALABAMA.

Form 5783-C-01, MSCo

TOWNSHIP. 4 South - Range 2 East				TOWNSHIP. 4 South - Range 2 East			
SUBDIVISION.	SEC.	1905	1906	SUBDIVISION	SEC.	1907	1908
REMARKS				REMARKS			
NE 1/4 of NE 1/4	7	Aug Gustafson	Aug Gustafson	NE 1/4 of NE 1/4	7	Aug Gustafson	Same
NW 1/4 of NE 1/4		Chas Gustafson	Chas Gustafson	NW 1/4 of NE 1/4		Aug Gustafson	Same
SW 1/4 of NE 1/4		Aug Gustafson	Same	SW 1/4 of NE 1/4		Aug Gustafson	Same
SE 1/4 of NE 1/4		Jno. E. Hall	Same	SE 1/4 of NE 1/4		Aug Gustafson	Same
NE 1/4 of NW 1/4		" " "	" " "	NE 1/4 of NW 1/4		" " "	Same
NW 1/4 of NW 1/4		J.P. Johnson	Same	NW 1/4 of NW 1/4		J.P. Johnson	Same
SW 1/4 of NW 1/4		Wm. W. Woot	Same	SW 1/4 of NW 1/4		Wm. W. Woot	Same
SE 1/4 of NW 1/4		Gas. A. Carlson	Same	SE 1/4 of NW 1/4		Gas. A. Carlson	Same
NE 1/4 of SW 1/4		" " "	" " "	NE 1/4 of SW 1/4		" " "	Same
NW 1/4 of SW 1/4		Chas. Larson	Same	NW 1/4 of SW 1/4		Chas. Larson	Same
SW 1/4 of SW 1/4		" " "	" " "	SW 1/4 of SW 1/4		" " "	Same
SE 1/4 of SW 1/4		Geo. B. Foley	Same	SE 1/4 of SW 1/4		Geo. B. Foley	Same
NE 1/4 of SE 1/4		Lars John Holm	Same	NE 1/4 of SE 1/4		Lars E. Holm	Same
NW 1/4 of SE 1/4		J.W. Newman	Same	NW 1/4 of SE 1/4		J.W. Newman	Same
SW 1/4 of SE 1/4		Lars John Holm	Same	SW 1/4 of SE 1/4		Lars E. Holm	Same
SE 1/4 of SE 1/4		" " "	" " "	SE 1/4 of SE 1/4		" " "	Same
NE 1/4 of NE 1/4	8	J.W. Newman	Same	NE 1/4 of NE 1/4	8	J.W. Newman	Same
NW 1/4 of NE 1/4		Center Sec.	Center Sec.	NW 1/4 of NE 1/4		Center Sec.	Center Sec.
SW 1/4 of NE 1/4		" " "	" " "	SW 1/4 of NE 1/4		" " "	" " "
SE 1/4 of NE 1/4		" " "	" " "	SE 1/4 of NE 1/4		" " "	" " "
NE 1/4 of NW 1/4		" " "	" " "	NE 1/4 of NW 1/4		" " "	" " "
NW 1/4 of NW 1/4		" " "	" " "	NW 1/4 of NW 1/4		" " "	" " "
SW 1/4 of NW 1/4		" " "	" " "	SW 1/4 of NW 1/4		" " "	" " "
SE 1/4 of NW 1/4		" " "	" " "	SE 1/4 of NW 1/4		" " "	" " "
NE 1/4 of SW 1/4		" " "	" " "	NE 1/4 of SW 1/4		" " "	" " "
NW 1/4 of SW 1/4		" " "	" " "	NW 1/4 of SW 1/4		" " "	" " "
SW 1/4 of SW 1/4		" " "	" " "	SW 1/4 of SW 1/4		" " "	" " "
SE 1/4 of SW 1/4		" " "	" " "	SE 1/4 of SW 1/4		" " "	" " "
NE 1/4 of SE 1/4		" " "	" " "	NE 1/4 of SE 1/4		" " "	" " "
NW 1/4 of SE 1/4		" " "	" " "	NW 1/4 of SE 1/4		" " "	" " "
SW 1/4 of SE 1/4		" " "	" " "	SW 1/4 of SE 1/4		" " "	" " "
SE 1/4 of SE 1/4		" " "	" " "	SE 1/4 of SE 1/4		" " "	" " "
NE 1/4 of NE 1/4	9	Ido	Ido	NE 1/4 of NE 1/4	9	Ido	Ido
NW 1/4 of NE 1/4		"	"	NW 1/4 of NE 1/4		"	"
SW 1/4 of NE 1/4		"	"	SW 1/4 of NE 1/4		"	"
SE 1/4 of NE 1/4		"	"	SE 1/4 of NE 1/4		"	"
NE 1/4 of NW 1/4		Ido	"	NE 1/4 of NW 1/4		"	"
NW 1/4 of NW 1/4		"	"	NW 1/4 of NW 1/4		"	"
SW 1/4 of NW 1/4		"	"	SW 1/4 of NW 1/4		"	"
SE 1/4 of NW 1/4		"	"	SE 1/4 of NW 1/4		"	"
NE 1/4 of SW 1/4		Harman Corrald	Same	NE 1/4 of SW 1/4		Harman Corrald	Same
NW 1/4 of SW 1/4		"	"	NW 1/4 of SW 1/4		"	"
SW 1/4 of SW 1/4		"	"	SW 1/4 of SW 1/4		"	"
SE 1/4 of SW 1/4		"	"	SE 1/4 of SW 1/4		"	"
NE 1/4 of SE 1/4		Aw Sibley	Same	NE 1/4 of SE 1/4		Aw Sibley	Same
NW 1/4 of SE 1/4		"	"	NW 1/4 of SE 1/4		"	"
SW 1/4 of SE 1/4		"	"	SW 1/4 of SE 1/4		"	"
SE 1/4 of SE 1/4		"	"	SE 1/4 of SE 1/4		"	"

O. M. Bengtson claims this Subd. 1906

Jno. E. Hall claims this subd. 1907 + 8

J. W. Newman claims this Subd. 1907 - True Sale 7/1/07

LIST OF LANDS IN BALDWIN COUNTY, ALABAMA.

TOWNSHIP. 4 South - 2 East				TOWNSHIP. 4 South - Range 2 East					
SUBDIVISION.	SEC.	1905	1906	REMARKS	SUBDIVISION	SEC.	1907	1908	REMARKS
NE 1/4 of NE 1/4	10	R. L. Trammick	Same		NE 1/4 of NE 1/4	10	R. L. Trammick	Same	
NW 1/4 of NE 1/4		R. L. Trammick	Same		NW 1/4 of NE 1/4		"	"	
SW 1/4 of NE 1/4		"	"		SW 1/4 of NE 1/4		"	"	
SE 1/4 of NE 1/4		A. Vignard	Same	S. M. Beckley claims this subd 1905-1906	SE 1/4 of NE 1/4	A. Vignard	Wm. F. L. Vignard	Wm. F. L. Vignard	Beckley & Foley claims this subd 1907 & 8.
NE 1/4 of NW 1/4		H. H.	H. H.		NE 1/4 of NW 1/4		H. H.	H. H.	
NW 1/4 of NW 1/4		"	"		NW 1/4 of NW 1/4		"	"	
SW 1/4 of NW 1/4		"	"		SW 1/4 of NW 1/4		"	"	
SE 1/4 of NW 1/4		"	"		SE 1/4 of NW 1/4		"	"	
NE 1/4 of SW 1/4		W. A. Trammick	Same		NE 1/4 of SW 1/4		W. A. Trammick	Same	
NW 1/4 of SW 1/4		Union Naval Stores Co	Same		NW 1/4 of SW 1/4		Union Naval Stores Co	Same	
SW 1/4 of SW 1/4		"	"		SW 1/4 of SW 1/4		"	"	E. Sloan claims 1/2 of NW 1/4 this sec 1906.
SE 1/4 of SW 1/4		H. H.	H. H.		SE 1/4 of SW 1/4		W. H. Barnes	Wm. F. L. Vignard	
NE 1/4 of SE 1/4		W. A. Trammick	Same		NE 1/4 of SE 1/4		W. A. Trammick	Same	
NW 1/4 of SE 1/4		"	"		NW 1/4 of SE 1/4		"	"	
SW 1/4 of SE 1/4		John F. Palmer	Same	W. S. Sibley claims this subd 1905-1906	SW 1/4 of SE 1/4	John F. Palmer	Same	Same	W. S. Sibley claims this subd 1907 & 8.
SE 1/4 of SE 1/4		W. A. Trammick	Same		SE 1/4 of SE 1/4		W. A. Trammick	Same	
NE 1/4 of NE 1/4	11	A. Vignard	Same	H. P. Ewing claims this subd 1905-1906	NE 1/4 of NE 1/4	A. Vignard	H. P. Ewing	H. P. Ewing	Henry Wade claims 3/4 this sec 1907
NW 1/4 of NE 1/4		"	"	"	NW 1/4 of NE 1/4		"	"	
SW 1/4 of NE 1/4		"	"	"	SW 1/4 of NE 1/4		A. Vignard	Wm. F. L. Vignard	H. P. Ewing claims 1/2 of NW 1/4, 1/2 of NW 1/4, NW 1/4 of NW 1/4, this sec 1907
SE 1/4 of NE 1/4		"	"	"	SE 1/4 of NE 1/4		"	"	
NE 1/4 of NW 1/4		"	"	H. P. Ewing claims this subd 1905-1906	NE 1/4 of NW 1/4	"	"	"	
NW 1/4 of NW 1/4		"	"	"	NW 1/4 of NW 1/4		"	"	
SW 1/4 of NW 1/4		Ed. J. C. Carey	Same	A. Vignard claims this subd 1905-1906	SW 1/4 of NW 1/4	Ed. J. C. Carey	Ed. J. C. Carey	Ed. J. C. Carey	W. A. Vignard claims this subd 1907 & 8.
SE 1/4 of NW 1/4		A. Vignard	Same	H. P. Ewing claims 3/4 in this subd 1905-1906	SE 1/4 of NW 1/4	A. Vignard	H. P. Ewing	H. P. Ewing	Henry Wade " 3/4 in this subd 1908.
NE 1/4 of SW 1/4		"	"		NE 1/4 of SW 1/4		"	"	
NW 1/4 of SW 1/4		H. P. Ewing	Same		NW 1/4 of SW 1/4		H. P. Ewing	Same	
SW 1/4 of SW 1/4		"	"		SW 1/4 of SW 1/4		"	"	
SE 1/4 of SW 1/4		A. Vignard	Same		SE 1/4 of SW 1/4		A. Vignard	Wm. F. L. Vignard	
NE 1/4 of SE 1/4		Wm. F. L. Vignard	Geo. H. Hoyle		NE 1/4 of SE 1/4		Geo. H. Hoyle	"	
NW 1/4 of SE 1/4		"	"		NW 1/4 of SE 1/4		"	"	
SW 1/4 of SE 1/4		A. Vignard	Same		SW 1/4 of SE 1/4		A. Vignard	"	
SE 1/4 of SE 1/4		H. P. Ewing	Same		SE 1/4 of SE 1/4		H. P. Ewing	Same	
NE 1/4 of NE 1/4	12	A. Vignard	Same		NE 1/4 of NE 1/4	12	A. Vignard	Wm. F. L. Vignard	
NW 1/4 of NE 1/4		Entire Sec	Entire Sec		NW 1/4 of NE 1/4		Entire Sec	Entire Sec	
SW 1/4 of NE 1/4		"	"		SW 1/4 of NE 1/4		"	"	
SE 1/4 of NE 1/4		"	"		SE 1/4 of NE 1/4		"	"	
NE 1/4 of NW 1/4		"	"		NE 1/4 of NW 1/4		"	"	
NW 1/4 of NW 1/4		"	"		NW 1/4 of NW 1/4		"	"	
SW 1/4 of NW 1/4		"	"		SW 1/4 of NW 1/4		"	"	
SE 1/4 of NW 1/4		"	"		SE 1/4 of NW 1/4		"	"	
NE 1/4 of SW 1/4		"	"		NE 1/4 of SW 1/4		"	"	
NW 1/4 of SW 1/4		"	"		NW 1/4 of SW 1/4		"	"	
SW 1/4 of SW 1/4		"	"		SW 1/4 of SW 1/4		"	"	
SE 1/4 of SW 1/4		"	"		SE 1/4 of SW 1/4		"	"	
NE 1/4 of SE 1/4		"	"		NE 1/4 of SE 1/4		"	"	
NW 1/4 of SE 1/4		"	"		NW 1/4 of SE 1/4		"	"	
SW 1/4 of SE 1/4		"	"		SW 1/4 of SE 1/4		"	"	
SE 1/4 of SE 1/4		William A. Stoughton	Same		SE 1/4 of SE 1/4		W. A. Stoughton	Same	

LIST OF LANDS IN BALDWIN COUNTY, ALABAMA.

TOWNSHIP: 4 South - Range 2 East				TOWNSHIP: 4 South - Range 2 East			
SUBDIVISION	SEC.	1905	1906	SUBDIVISION	SEC.	1907	1908
REMARKS				REMARKS			
NE 1/4 of NE 1/4	13	Lillian D Stapleton	Same	NE 1/4 of NE 1/4	13	C.A. Stapleton	Same
NW 1/4 of NE 1/4		Deeds land Co.	J.A. Jennings	NW 1/4 of NE 1/4		J.A. Jennings	Same
SW 1/4 of NE 1/4		"	"	SW 1/4 of NE 1/4		"	"
SE 1/4 of NE 1/4		Lillian D Stapleton	Same	SE 1/4 of NE 1/4		C.A. Stapleton	Same
NE 1/4 of NW 1/4		Deeds land Co.	J.A. Jennings	NE 1/4 of NW 1/4		J.A. Jennings	Same
NW 1/4 of NW 1/4		AW Sibley	Same	NW 1/4 of NW 1/4		AW Sibley	Same
SW 1/4 of NW 1/4		"	"	SW 1/4 of NW 1/4		"	"
SE 1/4 of NW 1/4		Deeds land Co.	J.A. Jennings	SE 1/4 of NW 1/4		J.A. Jennings	Same
NE 1/4 of SW 1/4		S.M. Butler	Butler & Foley	NE 1/4 of SW 1/4		Butler & Foley	Same
NW 1/4 of SW 1/4		Deeds land Co.	J.A. Jennings	NW 1/4 of SW 1/4		J.A. Jennings	Same
SW 1/4 of SW 1/4		"	"	SW 1/4 of SW 1/4		"	"
SE 1/4 of SW 1/4		Public	Same	SE 1/4 of SW 1/4		Public	Pub
NE 1/4 of SE 1/4		"	"	NE 1/4 of SE 1/4		"	"
NW 1/4 of SE 1/4		McCraister	"	NW 1/4 of SE 1/4		"	"
SW 1/4 of SE 1/4		Public	Same	SW 1/4 of SE 1/4		"	"
SE 1/4 of SE 1/4		"	"	SE 1/4 of SE 1/4		"	"
NE 1/4 of NE 1/4	14	State	State	NE 1/4 of NE 1/4	14	State	State
NW 1/4 of NE 1/4		"	"	NW 1/4 of NE 1/4		"	"
SW 1/4 of NE 1/4		American Lbr Co.	Same	SW 1/4 of NE 1/4		American Lbr Co.	Same
SE 1/4 of NE 1/4		"	State	SE 1/4 of NE 1/4		"	"
NE 1/4 of NW 1/4		"	American Lbr Co.	NE 1/4 of NW 1/4		"	"
NW 1/4 of NW 1/4		Pub	Joe W. Bolmar	NW 1/4 of NW 1/4		Joe W. Bolmar	Same
SW 1/4 of NW 1/4		Pub	Public	SW 1/4 of NW 1/4		Joe W. Bolmar	Same
SE 1/4 of NW 1/4		"	American Lbr Co.	SE 1/4 of NW 1/4		"	Same
NE 1/4 of SW 1/4		Pub	Chas. Walker	NE 1/4 of SW 1/4		Chas. Walker	Same
NW 1/4 of SW 1/4		"	"	NW 1/4 of SW 1/4		"	"
SW 1/4 of SW 1/4		"	"	SW 1/4 of SW 1/4		"	"
SE 1/4 of SW 1/4		"	"	SE 1/4 of SW 1/4		"	"
NE 1/4 of SE 1/4		"	Pub	NE 1/4 of SE 1/4		J.S. Stanton	Same
NW 1/4 of SE 1/4		"	"	NW 1/4 of SE 1/4		"	"
SW 1/4 of SE 1/4		"	"	SW 1/4 of SE 1/4		"	"
SE 1/4 of SE 1/4		"	"	SE 1/4 of SE 1/4		"	"
NE 1/4 of NE 1/4	15	Pub	Joe W. Bolmar	NE 1/4 of NE 1/4	15	Joe W. Bolmar	Same
NW 1/4 of NE 1/4		"	"	NW 1/4 of NE 1/4		"	"
SW 1/4 of NE 1/4		Public	Chas. Walker	SW 1/4 of NE 1/4		Chas. Walker	Same
SE 1/4 of NE 1/4		Pub	Joe W. Bolmar	SE 1/4 of NE 1/4		Joe W. Bolmar	Same
NE 1/4 of NW 1/4		McC Blackman	Same	NE 1/4 of NW 1/4		McC Blackman	Same
NW 1/4 of NW 1/4		Wm. Fletcher	Same	NW 1/4 of NW 1/4		Wm. Fletcher	Same
SW 1/4 of NW 1/4		"	"	SW 1/4 of NW 1/4		"	"
SE 1/4 of NW 1/4		McC Blackman	Same	SE 1/4 of NW 1/4		McC Blackman	Same
NE 1/4 of SW 1/4		Wm. Fletcher	Same	NE 1/4 of SW 1/4		Wm. Fletcher	Same
NW 1/4 of SW 1/4		Wm. Fletcher	Same	NW 1/4 of SW 1/4		Wm. Fletcher	Same
SW 1/4 of SW 1/4		"	"	SW 1/4 of SW 1/4		"	"
SE 1/4 of SW 1/4		Wm. Fletcher	Same	SE 1/4 of SW 1/4		Wm. Fletcher	Same
NE 1/4 of SE 1/4		American Lbr Co.	Same	NE 1/4 of SE 1/4		American Lbr Co.	Same
NW 1/4 of SE 1/4		Wm. Fletcher	Same	NW 1/4 of SE 1/4		Wm. Fletcher	Same
SW 1/4 of SE 1/4		"	"	SW 1/4 of SE 1/4		"	"
SE 1/4 of SE 1/4		American Lbr Co.	Same	SE 1/4 of SE 1/4		American Lbr Co.	Same

See Success claim this subd 1908.

Same Unknown #11

See Success claim this subd 1908.

AW Sibley claim this subd 1907 & 8

AW Sibley claim this subd 1907 & 8

Same Unknown #12

LIST OF LANDS IN BALDWIN COUNTY, ALABAMA.

TOWNSHIP. 4 South - Range 2 East				TOWNSHIP. 4 South - Range 2 East			
SUBDIVISION.	SEC.	1905	1906	SUBDIVISION	SEC.	1907	1908
REMARKS				REMARKS			
NE 1/4 of NE 1/4	16	Laura P. Durant -	Same	NE 1/4 of NE 1/4	16	Laura Durant -	Same
NW 1/4 of NE 1/4	"	"	"	NW 1/4 of NE 1/4	"	"	"
SW 1/4 of NE 1/4	"	"	"	SW 1/4 of NE 1/4	"	"	"
SE 1/4 of NE 1/4	"	"	"	SE 1/4 of NE 1/4	"	"	"
NE 1/4 of NW 1/4		M.C. Blackman	Same	NE 1/4 of NW 1/4		M.C. Blackman	Same
NW 1/4 of NW 1/4		"	"	NW 1/4 of NW 1/4		"	"
SW 1/4 of NW 1/4		"	"	SW 1/4 of NW 1/4		"	"
SE 1/4 of NW 1/4		"	"	SE 1/4 of NW 1/4		"	"
NE 1/4 of SW 1/4		"	"	NE 1/4 of SW 1/4		"	"
NW 1/4 of SW 1/4		"	"	NW 1/4 of SW 1/4		"	"
SW 1/4 of SW 1/4		"	"	SW 1/4 of SW 1/4		"	"
SE 1/4 of SW 1/4		"	"	SE 1/4 of SW 1/4		"	"
NE 1/4 of SE 1/4		Laura D. Durant -	Same	NE 1/4 of SE 1/4		Laura Durant -	Same
NW 1/4 of SE 1/4		"	"	NW 1/4 of SE 1/4		"	"
SW 1/4 of SE 1/4		"	"	SW 1/4 of SE 1/4		"	"
SE 1/4 of SE 1/4		"	"	SE 1/4 of SE 1/4		"	"
NE 1/4 of NE 1/4	17	M.C. Blackman	Same	NE 1/4 of NE 1/4	17	M.C. Blackman	Same
NW 1/4 of NE 1/4	"	"	"	NW 1/4 of NE 1/4	"	"	"
SW 1/4 of NE 1/4	"	"	"	SW 1/4 of NE 1/4	"	"	"
SE 1/4 of NE 1/4	"	"	"	SE 1/4 of NE 1/4	"	"	"
NE 1/4 of NW 1/4		M.C. B.	Same	NE 1/4 of NW 1/4		M.C. B.	Same
NW 1/4 of NW 1/4		A.W. Sibley	Same	NW 1/4 of NW 1/4		A.W. S.	Same
SW 1/4 of NW 1/4		"	"	SW 1/4 of NW 1/4		"	"
SE 1/4 of NW 1/4		J.M.C. B.	Same	SE 1/4 of NW 1/4		M.C. B.	Same
NE 1/4 of SW 1/4		A.W. Sibley	Same	NE 1/4 of SW 1/4		A.W. S.	Same
NW 1/4 of SW 1/4		"	"	NW 1/4 of SW 1/4		"	"
SW 1/4 of SW 1/4		"	"	SW 1/4 of SW 1/4		"	"
SE 1/4 of SW 1/4		"	"	SE 1/4 of SW 1/4		"	"
NE 1/4 of SE 1/4		"	"	NE 1/4 of SE 1/4		"	"
NW 1/4 of SE 1/4		"	"	NW 1/4 of SE 1/4		"	"
SW 1/4 of SE 1/4		"	"	SW 1/4 of SE 1/4		"	"
SE 1/4 of SE 1/4		"	"	SE 1/4 of SE 1/4		"	"
NE 1/4 of NE 1/4	18	A.W. Sibley	Same	NE 1/4 of NE 1/4	18	A.W. Sibley	Same
NW 1/4 of NE 1/4		Enders	Enders	NW 1/4 of NE 1/4		Enders	Enders
SW 1/4 of NE 1/4		"	"	SW 1/4 of NE 1/4		"	"
SE 1/4 of NE 1/4		"	"	SE 1/4 of NE 1/4		"	"
NE 1/4 of NW 1/4		"	"	NE 1/4 of NW 1/4		"	"
NW 1/4 of NW 1/4		"	"	NW 1/4 of NW 1/4		"	"
SW 1/4 of NW 1/4		"	"	SW 1/4 of NW 1/4		"	"
SE 1/4 of NW 1/4		"	"	SE 1/4 of NW 1/4		"	"
NE 1/4 of SW 1/4		"	"	NE 1/4 of SW 1/4		"	"
NW 1/4 of SW 1/4		"	"	NW 1/4 of SW 1/4		"	"
SW 1/4 of SW 1/4		"	"	SW 1/4 of SW 1/4		"	"
SE 1/4 of SW 1/4		"	"	SE 1/4 of SW 1/4		"	"
NE 1/4 of SE 1/4		"	"	NE 1/4 of SE 1/4		"	"
NW 1/4 of SE 1/4		"	"	NW 1/4 of SE 1/4		"	"
SW 1/4 of SE 1/4		"	"	SW 1/4 of SE 1/4		"	"
SE 1/4 of SE 1/4		"	"	SE 1/4 of SE 1/4		"	"

M.C. Blackman claim filed A. 58.2 this Dec 1903 - 1906

M.C. Blackman claim filed A this sec. 58.2. : 1907 & 8
A.W. Sibley claim sold B.C.H 2020 " " : " & 8
Henry Taylor & 2 a. in this sec 1908.

M^{rs} Martin claim 3 a. this sec 1904 - 1906.

Same as M.C. Blackman
M^{rs} Martin claim 3 a this sec 1907

LIST OF LANDS IN BALDWIN COUNTY, ALABAMA.

TOWNSHIP. 4 South - Range 2 East				TOWNSHIP. 4 South - Range 2 East				
SUBDIVISION.	SEC.	1905	1906	SUBDIVISION	SEC.	1907	1908	REMARKS
NE 1/4 of NE 1/4		19 W. Sibley	W. Sibley	NE 1/4 of NE 1/4		19 W. Sibley	Same as	W. Sibley claims subd. A. B. 94 A. this sec 1907, + 8
NW 1/4 of NE 1/4		own this entire parcel	claim this parcel, except	NW 1/4 of NE 1/4		own to claim	1907	
SW 1/4 of NE 1/4		see, except 1/2 of SW 1/4	SW 1/4 of NE 1/4	SW 1/4 of NE 1/4		the E. line from E		
SE 1/4 of NE 1/4				SE 1/4 of NE 1/4		except 1/2 of SW 1/4		
NE 1/4 of NW 1/4				NE 1/4 of NW 1/4				
NW 1/4 of NW 1/4				NW 1/4 of NW 1/4				
SW 1/4 of NW 1/4				SW 1/4 of NW 1/4				
SE 1/4 of NW 1/4				SE 1/4 of NW 1/4				
NE 1/4 of SW 1/4				NE 1/4 of SW 1/4				
NW 1/4 of SW 1/4				NW 1/4 of SW 1/4				
SW 1/4 of SW 1/4				SW 1/4 of SW 1/4				
SE 1/4 of SW 1/4				SE 1/4 of SW 1/4				
NE 1/4 of SE 1/4				NE 1/4 of SE 1/4				
NW 1/4 of SE 1/4				NW 1/4 of SE 1/4				
SW 1/4 of SE 1/4		HS	HS	SW 1/4 of SE 1/4		HS	HS	
SE 1/4 of SE 1/4		"	"	SE 1/4 of SE 1/4		"	"	
NE 1/4 of NE 1/4		20 W. Sibley	Same	NE 1/4 of NE 1/4		20 W. Sibley	Same	W. Sibley claims subd. A. B. 94 A. this sec 1907, + 8
NW 1/4 of NE 1/4		" " "	"	NW 1/4 of NE 1/4		W. Sibley	Same	James C. ... 1888
SW 1/4 of NE 1/4		J. A. Purcell	W. Sibley	SW 1/4 of NE 1/4		W. Sibley	Same	Hardy Jones ... 1907 + 8
SE 1/4 of NE 1/4		J. A. Purcell	" " "	SE 1/4 of NE 1/4		" " "	"	
NE 1/4 of NW 1/4		W. Sibley	Same	NE 1/4 of NW 1/4		W. Sibley	Same	
NW 1/4 of NW 1/4		" " "	"	NW 1/4 of NW 1/4		" " "	"	
SW 1/4 of NW 1/4		" " "	"	SW 1/4 of NW 1/4		" " "	"	
SE 1/4 of NW 1/4		" " "	"	SE 1/4 of NW 1/4		" " "	"	Pickles Foley claims this subd 1907 + 8.
NE 1/4 of SW 1/4		J. Douglas	Same	NE 1/4 of SW 1/4		" " "	"	
NW 1/4 of SW 1/4		" " "	"	NW 1/4 of SW 1/4		HS	Robt Evans	
SW 1/4 of SW 1/4		" " "	"	SW 1/4 of SW 1/4		"	"	
SE 1/4 of SW 1/4		" " "	"	SE 1/4 of SW 1/4		"	"	
NE 1/4 of SE 1/4		J. A. Purcell	W. Sibley	NE 1/4 of SE 1/4		W. Sibley	Same	W. Sibley claims this subd 1907 + 8.
NW 1/4 of SE 1/4		W. Sibley	" " "	NW 1/4 of SE 1/4		" " "	"	John Brown claims this subd 1907 + 8.
SW 1/4 of SE 1/4		John Brown	Same	SW 1/4 of SE 1/4		John Brown	Same	
SE 1/4 of SE 1/4		" " "	"	SE 1/4 of SE 1/4		" " "	"	
NE 1/4 of NE 1/4		21 H. H. Meffel Jr	Same	NE 1/4 of NE 1/4		21 Meffel	H. H. Meffel Jr	
NW 1/4 of NE 1/4		" " "	"	NW 1/4 of NE 1/4		" " "	" " "	
SW 1/4 of NE 1/4		" " "	"	SW 1/4 of NE 1/4		" " "	" " "	
SE 1/4 of NE 1/4		" " "	"	SE 1/4 of NE 1/4		" " "	" " "	
NE 1/4 of NW 1/4		" " "	"	NE 1/4 of NW 1/4		H. H. Meffel Jr	" " "	
NW 1/4 of NW 1/4		" " "	"	NW 1/4 of NW 1/4		" " "	" " "	
SW 1/4 of NW 1/4		" " "	"	SW 1/4 of NW 1/4		" " "	" " "	
SE 1/4 of NW 1/4		" " "	"	SE 1/4 of NW 1/4		" " "	" " "	
NE 1/4 of SW 1/4		" " "	"	NE 1/4 of SW 1/4		" " "	" " "	
NW 1/4 of SW 1/4		" " "	"	NW 1/4 of SW 1/4		" " "	" " "	
SW 1/4 of SW 1/4		J. M. Pickles	Pickles	SW 1/4 of SW 1/4		" " "	" " "	Pickles Foley claims this subd 1907 + 8.
SE 1/4 of SW 1/4		J. M. Pickles	Pickles & Foley	SE 1/4 of SW 1/4		Pickles & Foley	Same	
NE 1/4 of SE 1/4		H. H. Meffel Jr	Same	NE 1/4 of SE 1/4		H. H. Meffel Jr	Same	
NW 1/4 of SE 1/4		" " "	"	NW 1/4 of SE 1/4		" " "	"	
SW 1/4 of SE 1/4		" " "	"	SW 1/4 of SE 1/4		" " "	"	
SE 1/4 of SE 1/4		Mrs. Nancy Blackman	Same	SE 1/4 of SE 1/4		Mrs. Nancy Blackman	Same	

J. M. Pickles claims this subd 1905-1906

W. Sibley claims this subd 1906
J. A. Purcell claims this subd 1904-1906
W. Sibley claims this subd 1904-1906

H. H. Meffel Jr claims this subd 1906
Pickles & Foley claim this subd 1907

LIST OF LANDS IN BALDWIN COUNTY, ALABAMA.

TOWNSHIP: H. Smith - Range 2 East				TOWNSHIP: H. Smith - Range 2 East			
SUBDIVISION.	SEC.	1905	1906	SUBDIVISION	SEC.	1907	1908
REMARKS				REMARKS			
NE 1/4 of NE 1/4	22	Wm. A. Leonard	Harry Hunter	NE 1/4 of NE 1/4	22	Harry Hunter	Same
NW 1/4 of NE 1/4		Id	" " "	NW 1/4 of NE 1/4		" " "	" " "
SW 1/4 of NE 1/4		Id	Id	SW 1/4 of NE 1/4		Id	Id
SE 1/4 of NE 1/4		Wm. A. Leonard	Id	SE 1/4 of NE 1/4		Wm. A. Leonard	Id
NE 1/4 of NW 1/4		Id	Id	NE 1/4 of NW 1/4		Id	Id
NW 1/4 of NW 1/4		Id	Id	NW 1/4 of NW 1/4		Id	Id
SW 1/4 of NW 1/4		Id	Id	SW 1/4 of NW 1/4		Id	Id
SE 1/4 of NW 1/4		Id	Id	SE 1/4 of NW 1/4		Id	Id
NE 1/4 of SW 1/4		Id	Id	NE 1/4 of SW 1/4		Id	Id
NW 1/4 of SW 1/4		Id	Id	NW 1/4 of SW 1/4		Id	Id
SW 1/4 of SW 1/4		Id	Id	SW 1/4 of SW 1/4		Id	Id
SE 1/4 of SW 1/4		Id	Id	SE 1/4 of SW 1/4		Id	Id
NE 1/4 of SE 1/4		Id	Id	NE 1/4 of SE 1/4		Id	Id
NW 1/4 of SE 1/4		Id	Id	NW 1/4 of SE 1/4		Id	Id
SW 1/4 of SE 1/4		Id	Id	SW 1/4 of SE 1/4		Id	Id
SE 1/4 of SE 1/4		Id	Id	SE 1/4 of SE 1/4		Id	Id
NE 1/4 of NE 1/4 23 H. F. Hugel Jr. Same				NE 1/4 of NE 1/4 23 H. F. Hugel Jr. Same			
NW 1/4 of NE 1/4 Entire sec. Entire Sec.				NW 1/4 of NE 1/4 Entire " Entire Sec.			
SW 1/4 of NE 1/4				SW 1/4 of NE 1/4			
SE 1/4 of NE 1/4				SE 1/4 of NE 1/4			
NE 1/4 of NW 1/4				NE 1/4 of NW 1/4			
NW 1/4 of NW 1/4				NW 1/4 of NW 1/4			
SW 1/4 of NW 1/4				SW 1/4 of NW 1/4			
SE 1/4 of NW 1/4				SE 1/4 of NW 1/4			
NE 1/4 of SW 1/4				NE 1/4 of SW 1/4			
NW 1/4 of SW 1/4				NW 1/4 of SW 1/4			
SW 1/4 of SW 1/4				SW 1/4 of SW 1/4			
SE 1/4 of SW 1/4				SE 1/4 of SW 1/4			
NE 1/4 of SE 1/4				NE 1/4 of SE 1/4			
NW 1/4 of SE 1/4				NW 1/4 of SE 1/4			
SW 1/4 of SE 1/4				SW 1/4 of SE 1/4			
SE 1/4 of SE 1/4				SE 1/4 of SE 1/4			
NE 1/4 of NE 1/4 24 W. J. Lefort - Same				NE 1/4 of NE 1/4 24 W. J. Lefort - Same			
NW 1/4 of NE 1/4 Michael Wolf. Same				NW 1/4 of NE 1/4 Michael Wolf. Same			
SW 1/4 of NE 1/4				SW 1/4 of NE 1/4			
SE 1/4 of NE 1/4				SE 1/4 of NE 1/4			
NE 1/4 of NW 1/4				NE 1/4 of NW 1/4			
NW 1/4 of NW 1/4				NW 1/4 of NW 1/4			
SW 1/4 of NW 1/4				SW 1/4 of NW 1/4			
SE 1/4 of NW 1/4				SE 1/4 of NW 1/4			
NE 1/4 of SW 1/4				NE 1/4 of SW 1/4			
NW 1/4 of SW 1/4				NW 1/4 of SW 1/4			
SW 1/4 of SW 1/4				SW 1/4 of SW 1/4			
SE 1/4 of SW 1/4				SE 1/4 of SW 1/4			
NE 1/4 of SE 1/4				NE 1/4 of SE 1/4			
NW 1/4 of SE 1/4				NW 1/4 of SE 1/4			
SW 1/4 of SE 1/4				SW 1/4 of SE 1/4			
SE 1/4 of SE 1/4				SE 1/4 of SE 1/4			
NE 1/4 of NE 1/4 24 W. J. Lefort - Same				NE 1/4 of NE 1/4 24 W. J. Lefort - Same			
NW 1/4 of NE 1/4 Michael Wolf. Same				NW 1/4 of NE 1/4 Michael Wolf. Same			
SW 1/4 of NE 1/4				SW 1/4 of NE 1/4			
SE 1/4 of NE 1/4				SE 1/4 of NE 1/4			
NE 1/4 of NW 1/4				NE 1/4 of NW 1/4			
NW 1/4 of NW 1/4				NW 1/4 of NW 1/4			
SW 1/4 of NW 1/4				SW 1/4 of NW 1/4			
SE 1/4 of NW 1/4				SE 1/4 of NW 1/4			
NE 1/4 of SW 1/4				NE 1/4 of SW 1/4			
NW 1/4 of SW 1/4				NW 1/4 of SW 1/4			
SW 1/4 of SW 1/4				SW 1/4 of SW 1/4			
SE 1/4 of SW 1/4				SE 1/4 of SW 1/4			
NE 1/4 of SE 1/4				NE 1/4 of SE 1/4			
NW 1/4 of SE 1/4				NW 1/4 of SE 1/4			
SW 1/4 of SE 1/4				SW 1/4 of SE 1/4			
SE 1/4 of SE 1/4				SE 1/4 of SE 1/4			

Handwritten note: "Wm. A. Leonard" written vertically across several rows.

Handwritten note: "K. Lighter claims this subd 1905"

Handwritten note: "J. B. Jones claims this subd 1906"

Handwritten note: "J. B. Jones claims this subd 1907 4, 5"

Handwritten note: "Stand Lbr Co claims this subd 1905"

Handwritten note: "W. Wilson claims to own this subd 1906"

Handwritten note: "Stand Lbr Co claims this subd 1907-1908"

Handwritten note: "Frank Volky claims this subd 1907 4, 5"

Handwritten note: "J. B. Jones claims this subd 1907 4, 5"

LIST OF LANDS IN BALDWIN COUNTY, ALABAMA.

TOWNSHIP. 4 South - Range 2 East				TOWNSHIP. 4 South - Range 2 East					
SUBDIVISION.	SEC.	1905	1906	REMARKS	SUBDIVISION	SEC.	1907	1908	REMARKS
NE 1/4 of NE 1/4	20-A	Vizard	Same		NE 1/4 of NE 1/4	20-A	Vizard	Mr + A Vizard	
NW 1/4 of NE 1/4	"	"	"		NW 1/4 of NE 1/4	"	"	"	
SW 1/4 of NE 1/4	"	"	"		SW 1/4 of NE 1/4	"	"	"	
SE 1/4 of NE 1/4	"	"	"		SE 1/4 of NE 1/4	"	"	"	
NE 1/4 of NW 1/4	"	"	"		NE 1/4 of NW 1/4	"	"	"	
NW 1/4 of NW 1/4	"	"	"		NW 1/4 of NW 1/4	"	"	"	
SW 1/4 of NW 1/4	"	"	"		SW 1/4 of NW 1/4	"	"	"	
SE 1/4 of NW 1/4	"	"	"		SE 1/4 of NW 1/4	"	"	"	
NE 1/4 of SW 1/4	"	"	"		NE 1/4 of SW 1/4	"	"	"	
NW 1/4 of SW 1/4	"	"	"		NW 1/4 of SW 1/4	"	"	"	
SW 1/4 of SW 1/4	"	"	"		SW 1/4 of SW 1/4	"	"	"	
SE 1/4 of SW 1/4	"	"	"		SE 1/4 of SW 1/4	"	"	"	
NE 1/4 of SE 1/4	"	"	"		NE 1/4 of SE 1/4	"	"	"	
NW 1/4 of SE 1/4	H 2	"	H 2	L C Cole claim this Subd 1905.	NW 1/4 of SE 1/4	H 2	"	"	
SW 1/4 of SE 1/4	"	"	"		SW 1/4 of SE 1/4	"	"	"	
SE 1/4 of SE 1/4	A Vizard	"	Same		SE 1/4 of SE 1/4	A Vizard	Mr + A Vizard		
NE 1/4 of NE 1/4	26	M. J. Baldwin	Same		NE 1/4 of NE 1/4	26	M. J. Baldwin	Same	873 July claim this subd 1905. Jan Fuller claim 5 a this sub 1907 + 8
NW 1/4 of NE 1/4	"	J. H. Burton, less 5 ac	Same less 5 ac	Jas Fuller claim 5 acres in this Subd 1900-1906	NW 1/4 of NE 1/4	"	J. H. Burton	Same	
SW 1/4 of NE 1/4	"	William G. Williamson	William G. Williamson	Gaid a Union claim NW 1/4 this subd 1905 - 1906	SW 1/4 of NE 1/4	"	W. G. Williams	Same	
SE 1/4 of NE 1/4	"	C. P. Shroy	C. P. Shroy	Francis Pepper claim SE 1/4 this subd 1905-1906	SE 1/4 of NE 1/4	"	C. P. Shroy	Same	
NE 1/4 of NW 1/4	"	Elizabeth Fullenwider	Same		NE 1/4 of NW 1/4	"	Elizabeth Fullenwider	Same	
NW 1/4 of NW 1/4	"	Margret McDonald	Same		NW 1/4 of NW 1/4	"	Margret McDonald	Same	
SW 1/4 of NW 1/4	"	Ida M. Cleun	Same		SW 1/4 of NW 1/4	"	Ida M. Cleun	Same	
SE 1/4 of NW 1/4	"	Ada Van Bergen	Ada Van Bergen		SE 1/4 of NW 1/4	"	Ada Van Bergen	Same	
NE 1/4 of SW 1/4	"	L. C. Cole	L. C. Cole		NE 1/4 of SW 1/4	"	L. I. Dunn	Same	
NW 1/4 of SW 1/4	"	Elizabeth Beasley	Elizabeth Beasley	Many W. Rensel claims NW 1/4 this Subd 1906	NW 1/4 of SW 1/4	"	Elizabeth Beasley	Same	
SW 1/4 of SW 1/4	"	B. C. Arbunombie	Same		SW 1/4 of SW 1/4	"	B. C. Arbunombie	Same	
SE 1/4 of SW 1/4	"	W. E. Knapp	Same		SE 1/4 of SW 1/4	"	W. E. Knapp	Same	
NE 1/4 of SE 1/4	"	J. P. Foley	Same		NE 1/4 of SE 1/4	"	J. P. Foley	Same	
NW 1/4 of SE 1/4	"	Jas H. Denton	Same		NW 1/4 of SE 1/4	"	Jas H. Denton	Same	
SW 1/4 of SE 1/4	"	W. E. Knapp	Same		SW 1/4 of SE 1/4	"	W. E. Knapp	Same	
SE 1/4 of SE 1/4	"	Florence Wait	Same		SE 1/4 of SE 1/4	"	Florence Wait	Same	
NE 1/4 of NE 1/4	27	H. H. Haffel Jr	Same		NE 1/4 of NE 1/4	27	H. H. Haffel Jr	Same	
NW 1/4 of NE 1/4	"	Centred Sec.	Centred Sec.		NW 1/4 of NE 1/4	"	Centred Sec.	Same	
SW 1/4 of NE 1/4	"	"	"		SW 1/4 of NE 1/4	"	"	Same	
SE 1/4 of NE 1/4	"	"	"		SE 1/4 of NE 1/4	"	"	Same	
NE 1/4 of NW 1/4	"	"	"		NE 1/4 of NW 1/4	"	"	Same	
NW 1/4 of NW 1/4	"	"	"		NW 1/4 of NW 1/4	"	"	Same	
SW 1/4 of NW 1/4	"	"	"		SW 1/4 of NW 1/4	"	"	Same	
SE 1/4 of NW 1/4	"	"	"		SE 1/4 of NW 1/4	"	"	Same	
NE 1/4 of SW 1/4	"	"	"		NE 1/4 of SW 1/4	"	"	Same	
NW 1/4 of SW 1/4	"	"	"		NW 1/4 of SW 1/4	"	"	Same	
SW 1/4 of SW 1/4	"	"	"		SW 1/4 of SW 1/4	"	"	Same	
SE 1/4 of SW 1/4	"	"	"		SE 1/4 of SW 1/4	"	"	Same	
NE 1/4 of SE 1/4	"	"	"		NE 1/4 of SE 1/4	"	"	Same	
NW 1/4 of SE 1/4	"	"	"		NW 1/4 of SE 1/4	"	"	Same	
SW 1/4 of SE 1/4	"	"	"		SW 1/4 of SE 1/4	"	"	Same	
SE 1/4 of SE 1/4	"	"	"		SE 1/4 of SE 1/4	"	"	Same	
NE 1/4 of NE 1/4	"	"	"		NE 1/4 of NE 1/4	"	"	Same	
NW 1/4 of NE 1/4	"	"	"		NW 1/4 of NE 1/4	"	"	Same	
SW 1/4 of NE 1/4	"	"	"		SW 1/4 of NE 1/4	"	"	Same	
SE 1/4 of NE 1/4	"	"	"		SE 1/4 of NE 1/4	"	"	Same	
NE 1/4 of NW 1/4	"	"	"		NE 1/4 of NW 1/4	"	"	Same	
NW 1/4 of NW 1/4	"	"	"		NW 1/4 of NW 1/4	"	"	Same	
SW 1/4 of NW 1/4	"	"	"		SW 1/4 of NW 1/4	"	"	Same	
SE 1/4 of NW 1/4	"	"	"		SE 1/4 of NW 1/4	"	"	Same	
NE 1/4 of SW 1/4	"	"	"		NE 1/4 of SW 1/4	"	"	Same	
NW 1/4 of SW 1/4	"	"	"		NW 1/4 of SW 1/4	"	"	Same	
SW 1/4 of SW 1/4	"	"	"		SW 1/4 of SW 1/4	"	"	Same	
SE 1/4 of SW 1/4	"	"	"		SE 1/4 of SW 1/4	"	"	Same	
NE 1/4 of SE 1/4	"	"	"		NE 1/4 of SE 1/4	"	"	Same	
NW 1/4 of SE 1/4	"	"	"		NW 1/4 of SE 1/4	"	"	Same	
SW 1/4 of SE 1/4	"	"	"		SW 1/4 of SE 1/4	"	"	Same	
SE 1/4 of SE 1/4	"	"	"		SE 1/4 of SE 1/4	"	"	Same	

LIST OF LANDS IN BALDWIN COUNTY, ALABAMA.

TOWNSHIP. 4 South - Range 2 East				TOWNSHIP. 4 South - Range 2 East					
SUBDIVISION.	SEC.	1905	1906	REMARKS	SUBDIVISION	SEC.	1907	1908	REMARKS
NE 1/4 of NE 1/4	28	Brown Freeman Glenway Major	Glenway Major	Glenway Major claims this subd 1901	NE 1/4 of NE 1/4	28	Glenway Major	Same	
NW 1/4 of NE 1/4		Glenway Major Freeman Dade	"	" " " " " " " "	NW 1/4 of NE 1/4		"	"	
SW 1/4 of NE 1/4		Glenway Major	"	" " " " " " " "	SW 1/4 of NE 1/4		"	"	
SE 1/4 of NE 1/4		Brown Freeman	"	" " " " " " " "	SE 1/4 of NE 1/4		"	"	
NE 1/4 of NW 1/4		S M Pireler	Freeman Dade	Pireler & Foley claims this subd 1906	NE 1/4 of NW 1/4		Freeman Dade		Pireler & Foley claims this subd 1907 + 8.
NW 1/4 of NW 1/4		Mr Elizabeth Wilson	Same		NW 1/4 of NW 1/4		Elizabeth Wilson	Same	
SW 1/4 of NW 1/4		Lynus Wilson	Same		SW 1/4 of NW 1/4		Lynus Wilson	Same	
SE 1/4 of NW 1/4		"	"		SE 1/4 of NW 1/4		"	"	
NE 1/4 of SW 1/4		"	"	S M Pireler ^{& Foley} claims this subd 1905-1906	NE 1/4 of SW 1/4		"	"	Pireler & Foley claims this subd 1907 + 8
NW 1/4 of SW 1/4		"	"	" " " " " " " " - 1906	NW 1/4 of SW 1/4		"	"	" " " " " " " " " " " "
SW 1/4 of SW 1/4		H H Miffel Jr	Same	Freeman Dade claims this subd 1906	SW 1/4 of SW 1/4		H H Miffel Jr	Same	
SE 1/4 of SW 1/4		"	"		SE 1/4 of SW 1/4		"	"	
NE 1/4 of SE 1/4		Frank Austin	Same	Hand Lbr Co claims this subd 1905-1906	NE 1/4 of SE 1/4		Frank Austin		Hand Lbr Co. claims this subd 1907 + 8.
NW 1/4 of SE 1/4		"	"	" " " " " " " " - 1906	NW 1/4 of SE 1/4		"	"	" " " " " " " " " " " "
SW 1/4 of SE 1/4		H H Miffel Jr	Pireler & Foley Same	S M Pireler ^{& Foley} claims this subd 1905	SW 1/4 of SE 1/4		H H Miffel Jr	Same	Pireler & Foley claims this subd 1907 + 8
SE 1/4 of SE 1/4		Freeman Dade	Owner Unknown No 6		SE 1/4 of SE 1/4		Freeman Dade	Owner Unknown No 14	No 9-Cannon claims this subd 1907 - 1908 - 1909 - 1910 - 1911 - 1912 - 1913 - 1914 - 1915 - 1916 - 1917 - 1918 - 1919 - 1920
NE 1/4 of NE 1/4	29	E. E. Stanton	Same	W. H. Reed claims this subd 1905-1906	NE 1/4 of NE 1/4	29	W. H. Reed	Same	E. E. Stanton claims this subd 1907 + 8
NW 1/4 of NE 1/4		"	"	" " " " " " " " - 1906	NW 1/4 of NE 1/4		"	"	" " " " " " " " " " " "
SW 1/4 of NE 1/4		"	"	" " " " " " " " - 1906	SW 1/4 of NE 1/4		"	"	" " " " " " " " " " " "
SE 1/4 of NE 1/4		"	"	" " " " " " " " - 1906	SE 1/4 of NE 1/4		"	"	" " " " " " " " " " " "
NE 1/4 of NW 1/4		E L Wilson	Same	S M Pireler ^{& Foley} claims this subd 1905-1906	NE 1/4 of NW 1/4		E L Wilson	E L Wilson	Pireler & Foley claims this subd 1907 + 8
NW 1/4 of NW 1/4		"	"		NW 1/4 of NW 1/4		"	"	" " " " " " " " " " " "
SW 1/4 of NW 1/4		"	"	H H Miffel claims NW 1/4 of SW 1/4 this subd 1905	SW 1/4 of NW 1/4		"	"	" " " " " " " " " " " "
SE 1/4 of NW 1/4		"	"	H. J. Quarles " 5/4 this subd	SE 1/4 of NW 1/4		"	"	" " " " " " " " " " " "
NE 1/4 of SW 1/4		Miss Hall	Owner Unknown No 7		NE 1/4 of SW 1/4		Owner Unknown No 1	+	Margret Jackson claims 20 in this subd 1902
NW 1/4 of SW 1/4		E L Wilson	Same		NW 1/4 of SW 1/4		E L Wilson	Same	Mary Susan Miffel claim 1 " " " " " "
SW 1/4 of SW 1/4		"	"		SW 1/4 of SW 1/4		"	"	
SE 1/4 of SW 1/4		Miss Hall	Owner Unknown No 7		SE 1/4 of SW 1/4		Owner Unknown No 2	+	
NE 1/4 of SE 1/4		Annis Douglas	Same		NE 1/4 of SE 1/4		Annis Douglas	Same	
NW 1/4 of SE 1/4		"	"		NW 1/4 of SE 1/4		"	"	
SW 1/4 of SE 1/4		"	"		SW 1/4 of SE 1/4		"	"	
SE 1/4 of SE 1/4		"	"		SE 1/4 of SE 1/4		"	"	
NE 1/4 of NE 1/4	30	A W Sibley	Same		NE 1/4 of NE 1/4	30			A W Sibley claims subd. A, B, C, D, E, F, G, H, I, J, K, L, M, N, O, P, Q, R, S, T, U, V, W, X, Y, Z, 1907, + 8.
NW 1/4 of NE 1/4		"	"		NW 1/4 of NE 1/4				Whinn Jones - S. A. in this subd 1908
SW 1/4 of NE 1/4		E L Wilson	Same		SW 1/4 of NE 1/4		E L Wilson	Same	
SE 1/4 of NE 1/4		"	"		SE 1/4 of NE 1/4		"	"	
NE 1/4 of NW 1/4		"	"	A W Sibley claims this subd 1905	NE 1/4 of NW 1/4		"	"	
NW 1/4 of NW 1/4		A W Sibley	Same		NW 1/4 of NW 1/4		"	"	
SW 1/4 of NW 1/4		"	"		SW 1/4 of NW 1/4		"	"	
SE 1/4 of NW 1/4		"	"		SE 1/4 of NW 1/4		"	"	
NE 1/4 of SW 1/4		"	"		NE 1/4 of SW 1/4		A W Sibley		
NW 1/4 of SW 1/4		"	"		NW 1/4 of SW 1/4		"	"	
SW 1/4 of SW 1/4		"	"		SW 1/4 of SW 1/4		"	"	
SE 1/4 of SW 1/4		"	"		SE 1/4 of SW 1/4		A W Sibley		
NE 1/4 of SE 1/4		A W Sibley	"		NE 1/4 of SE 1/4		"	"	
NW 1/4 of SE 1/4		"	"		NW 1/4 of SE 1/4		"	"	
SW 1/4 of SE 1/4		E L Wilson	Same	A W Sibley claims this subd 1905	SW 1/4 of SE 1/4		E L Wilson	Same	
SE 1/4 of SE 1/4		"	"	A W Sibley claims this subd 1905	SE 1/4 of SE 1/4		"	"	

LIST OF LANDS IN BALDWIN COUNTY, ALABAMA.

TOWNSHIP 4 South ~ Range 2 East				TOWNSHIP 4 South ~ Range 2 East					
SUBDIVISION.	SEC.	1905	1906	REMARKS	SUBDIVISION	SEC.	1907	1908	REMARKS
NE 1/4 of NE 1/4	31	E L Wilson	Same	<p><i>Abundant Adams 276 in the Sec 1905-1906</i></p> <p><i>H. H. Meffel Jr. Claims sub. A + B in 1911 this is</i></p> <p><i>E. L. Wilson " " in the Sec 1905-1906</i></p>	NE 1/4 of NE 1/4	31	E L Wilson	Same	<p><i>H. H. Meffel Jr. Claims on land in the Sec 1905-1906</i></p> <p><i>E. L. Wilson " " " " " " " " " " " "</i></p> <p><i>W. W. Sibley " " " " " " " " " " " "</i></p>
NW 1/4 of NE 1/4		" " "	"		NW 1/4 of NE 1/4		" " "	"	
SW 1/4 of NE 1/4		" " "	"		SW 1/4 of NE 1/4		" " "	"	
SE 1/4 of NE 1/4		E L Wilson	Same		SE 1/4 of NE 1/4		E L Wilson	"	
NE 1/4 of NW 1/4		W. W. Sibley	Same		NE 1/4 of NW 1/4		W. W. Sibley	Same	
NW 1/4 of NW 1/4		" " "	"		NW 1/4 of NW 1/4		" " "	"	
SW 1/4 of NW 1/4		" " "	"		SW 1/4 of NW 1/4		" " "	"	
SE 1/4 of NW 1/4		" " "	"		SE 1/4 of NW 1/4		" " "	"	
NE 1/4 of SW 1/4		Ground	Same		NE 1/4 of SW 1/4		Ground	Ground	
NW 1/4 of SW 1/4		" " "	"		NW 1/4 of SW 1/4		" " "	"	
SW 1/4 of SW 1/4		" " "	"		SW 1/4 of SW 1/4		" " "	"	
SE 1/4 of SW 1/4		" " "	"		SE 1/4 of SW 1/4		" " "	"	
NE 1/4 of SE 1/4		" " "	"		NE 1/4 of SE 1/4		" " "	"	
NW 1/4 of SE 1/4		" " "	"		NW 1/4 of SE 1/4		" " "	"	
SW 1/4 of SE 1/4		" " "	"		SW 1/4 of SE 1/4		" " "	"	
SE 1/4 of SE 1/4		" " "	"		SE 1/4 of SE 1/4		" " "	"	
NE 1/4 of NE 1/4	32	Mattie Wilson	Same	NE 1/4 of NE 1/4	32	Mattie Wilson	Same		
NW 1/4 of NE 1/4		" " "	"	NW 1/4 of NE 1/4		" " "	"		
SW 1/4 of NE 1/4		H. H. Meffel Jr.	Same	SW 1/4 of NE 1/4		H. H. Meffel Jr.	Same		
SE 1/4 of NE 1/4		" " "	"	SE 1/4 of NE 1/4		" " "	"		
NE 1/4 of NW 1/4		Mattie Wilson	Same	NE 1/4 of NW 1/4		Mattie Wilson	Same		
NW 1/4 of NW 1/4		E L Wilson	Same	NW 1/4 of NW 1/4		E L Wilson	E L Wilson		
SW 1/4 of NW 1/4		E L Wilson	Same	SW 1/4 of NW 1/4		" " "	" " "		
SE 1/4 of NW 1/4		Mattie Wilson	Same	SE 1/4 of NW 1/4		Mattie Wilson	Same		
NE 1/4 of SW 1/4		H. H. Meffel Jr.	Same	NE 1/4 of SW 1/4		H. H. Meffel Jr.	Same		
NW 1/4 of SW 1/4		" " "	"	NW 1/4 of SW 1/4		" " "	"		
SW 1/4 of SW 1/4		" " "	"	SW 1/4 of SW 1/4		" " "	"		
SE 1/4 of SW 1/4		" " "	"	SE 1/4 of SW 1/4		" " "	"		
NE 1/4 of SE 1/4		H. H. Meffel Jr.	Same	NE 1/4 of SE 1/4		H. H. Meffel Jr.	Same		
NW 1/4 of SE 1/4		" " "	"	NW 1/4 of SE 1/4		" " "	"		
SW 1/4 of SE 1/4		" " "	"	SW 1/4 of SE 1/4		" " "	"		
SE 1/4 of SE 1/4		" " "	"	SE 1/4 of SE 1/4		" " "	"		
NE 1/4 of NE 1/4	33	Freeman Dade	Same	NE 1/4 of NE 1/4	33	Freeman Dade	Same		
NW 1/4 of NE 1/4		H. H. Meffel Jr.	Same	NW 1/4 of NE 1/4		H. H. Meffel Jr.	Same		
SW 1/4 of NE 1/4		" " "	"	SW 1/4 of NE 1/4		" " "	"		
SE 1/4 of NE 1/4		" " "	"	SE 1/4 of NE 1/4		" " "	"		
NE 1/4 of NW 1/4		" " "	"	NE 1/4 of NW 1/4		" " "	"		
NW 1/4 of NW 1/4		H. H.	Same	NW 1/4 of NW 1/4		Morris Rouse	Same		
SW 1/4 of NW 1/4		H. H. Meffel Jr.	Same	SW 1/4 of NW 1/4		H. H. Meffel Jr.	Same		
SE 1/4 of NW 1/4		" " "	"	SE 1/4 of NW 1/4		" " "	"		
NE 1/4 of SW 1/4		H. H.	Same	NE 1/4 of SW 1/4		Barnett Wright	Same		
NW 1/4 of SW 1/4		" " "	"	NW 1/4 of SW 1/4		Ground	Same		
SW 1/4 of SW 1/4		" " "	"	SW 1/4 of SW 1/4		" " "	"		
SE 1/4 of SW 1/4		Andrew Washington	Same	SE 1/4 of SW 1/4		Andrew Washington	Same		
NE 1/4 of SE 1/4		H. H. Meffel Jr.	Same	NE 1/4 of SE 1/4		H. H. Meffel Jr.	Same		
NW 1/4 of SE 1/4		M. M. Waide	Same	NW 1/4 of SE 1/4		M. M. Waide	Same		
SW 1/4 of SE 1/4		" " "	"	SW 1/4 of SE 1/4		" " "	"		
SE 1/4 of SE 1/4		" " "	"	SE 1/4 of SE 1/4		" " "	"		

LIST OF LANDS IN BALDWIN COUNTY, ALABAMA.

TOWNSHIP. 4 South - Range 2 East				TOWNSHIP. 4 South - Range 2 East			
SUBDIVISION.	SEC.	1905	1906	SUBDIVISION.	SEC.	1907	1908
REMARKS				REMARKS			
NE 1/4 of NE 1/4	34	J. W. Robbham	Same	NE 1/4 of NE 1/4	34	W. J. Robbham	Same
NW 1/4 of NE 1/4		Mary H. Reddy	Mary H. Reddy 1/2	NW 1/4 of NE 1/4		Mary H. Reddy	Same
SW 1/4 of NE 1/4		Mr. J. Olson	Mr. J. Olson	SW 1/4 of NE 1/4		Mr. J. Olson	Same
SE 1/4 of NE 1/4		C. E. Sarrett	C. E. Sarrett	SE 1/4 of NE 1/4		C. E. Sarrett	Same
NE 1/4 of NW 1/4		Alfred M. Moore	Jos. A. Moore	NE 1/4 of NW 1/4		Alfred M. Moore	Same
NW 1/4 of NW 1/4		Mary H. Reddy	Same	NW 1/4 of NW 1/4		Mary H. Reddy	Same
SW 1/4 of NW 1/4		Mr. M. E. Hopkins	Same	SW 1/4 of NW 1/4		Mr. M. E. Hopkins	Same
SE 1/4 of NW 1/4		John M. Green	Same	SE 1/4 of NW 1/4		John M. Green	Same
NE 1/4 of SW 1/4		Geo. Lucius	Geo. Lucius 1/2	NE 1/4 of SW 1/4		Geo. Lucius	Same
NW 1/4 of SW 1/4		Henry Dade	Same less 7 a	NW 1/4 of SW 1/4		Henry Dade	Same
SW 1/4 of SW 1/4		H. H. Muffel Jr	Same	SW 1/4 of SW 1/4		H. H. Muffel Jr	Same
SE 1/4 of SW 1/4		J. M. McBride	Same	SE 1/4 of SW 1/4		J. M. McBride	Same
NE 1/4 of SE 1/4		Matthew M. Fading	Matthew & Willie Fading	NE 1/4 of SE 1/4		Matthew Fading	Same
NW 1/4 of SE 1/4		Same	Same	NW 1/4 of SE 1/4		Same	Same
SW 1/4 of SE 1/4		Same	Same	SW 1/4 of SE 1/4		Same	Same
SE 1/4 of SE 1/4		Same	Same	SE 1/4 of SE 1/4		Same	Same
NE 1/4 of NE 1/4	35	H. H. Muffel Jr	Same	NE 1/4 of NE 1/4	35	H. H. Muffel Jr	Same
NW 1/4 of NE 1/4		Center Sec	Center Sec	NW 1/4 of NE 1/4		Center Sec	Center Sec
SW 1/4 of NE 1/4				SW 1/4 of NE 1/4			
SE 1/4 of NE 1/4				SE 1/4 of NE 1/4			
NE 1/4 of NW 1/4				NE 1/4 of NW 1/4			
NW 1/4 of NW 1/4				NW 1/4 of NW 1/4			
SW 1/4 of NW 1/4				SW 1/4 of NW 1/4			
SE 1/4 of NW 1/4				SE 1/4 of NW 1/4			
NE 1/4 of SW 1/4				NE 1/4 of SW 1/4			
NW 1/4 of SW 1/4				NW 1/4 of SW 1/4			
SW 1/4 of SW 1/4				SW 1/4 of SW 1/4			
SE 1/4 of SW 1/4				SE 1/4 of SW 1/4			
NE 1/4 of SE 1/4				NE 1/4 of SE 1/4			
NW 1/4 of SE 1/4				NW 1/4 of SE 1/4			
SW 1/4 of SE 1/4				SW 1/4 of SE 1/4			
SE 1/4 of SE 1/4				SE 1/4 of SE 1/4			
NE 1/4 of NE 1/4	36	Est. J. A. Carney	Same	NE 1/4 of NE 1/4	36	Est. J. A. Carney	Same
NW 1/4 of NE 1/4		" " " "	"	NW 1/4 of NE 1/4		" " " "	"
SW 1/4 of NE 1/4		" " " "	"	SW 1/4 of NE 1/4		" " " "	"
SE 1/4 of NE 1/4		" " " "	"	SE 1/4 of NE 1/4		" " " "	"
NE 1/4 of NW 1/4				NE 1/4 of NW 1/4			
NW 1/4 of NW 1/4				NW 1/4 of NW 1/4			
SW 1/4 of NW 1/4				SW 1/4 of NW 1/4			
SE 1/4 of NW 1/4				SE 1/4 of NW 1/4			
NE 1/4 of SW 1/4				NE 1/4 of SW 1/4			
NW 1/4 of SW 1/4				NW 1/4 of SW 1/4			
SW 1/4 of SW 1/4				SW 1/4 of SW 1/4			
SE 1/4 of SW 1/4				SE 1/4 of SW 1/4			
NE 1/4 of SE 1/4				NE 1/4 of SE 1/4			
NW 1/4 of SE 1/4				NW 1/4 of SE 1/4			
SW 1/4 of SE 1/4				SW 1/4 of SE 1/4			
SE 1/4 of SE 1/4				SE 1/4 of SE 1/4			

John Carter claims 7 ac. in this Sec 1905-1906

W. J. Robbham & David claims part of NW 1/4 this sub 1905

Mrs. Vigars " 8 1/2 this sub 1905-1906

C. Christiansen " 28 2 this sub " 1906

John M. Green claims 15 a in this sub 1905-1906

Geo. Lucius claims 7 a

H. H. Muffel Jr. claims 7 a

Matthew & Willie Fading

Geo. Lucius claims 25 a

Geo. Lucius & Sarrett claims 12 a in this sub 1905-1906

Frank Bennett claims 28 a this sub 1907-1908

John H. Muffel " 8 1/2 this sub " 1907-1908

Minnie Jones " 5 " " " " 1907-1908

John Carter " 7 " " " " 1907-1908

John W. Carroll " 2 " " " " 1907-1908

C. Christiansen " 28 " " " " 1907-1908

John M. Green claims 15 a in this sub 1907-1908

Henry Dade (loss 7 a)

Same loss 7 a

Same loss 25 a

Same

Center Sec

Center Sec

Center Sec

Center Sec

Center Sec

Center Sec

Center Sec

Center Sec

Center Sec

Center Sec

Center Sec

Center Sec

Center Sec

Center Sec

Center Sec

Center Sec

Center Sec

Center Sec

LIST OF LANDS IN BALDWIN COUNTY, ALABAMA.

TOWNSHIP. 4 South - Range 2 East				TOWNSHIP. 4 South - Range 2 East				
SUBDIVISION.	SEC.	1905	1906	SUBDIVISION	SEC.	1907	1908	
			REMARKS				REMARKS	
NE 1/4 of NE 1/4	37	H. H. Majors Jr. Entire Sec.	Same Entire	NE 1/4 of NE 1/4	37	H. H. Majors Jr. Entire Sec.	Same	
NW 1/4 of NE 1/4					NW 1/4 of NE 1/4			
SW 1/4 of NE 1/4					SW 1/4 of NE 1/4			
SE 1/4 of NE 1/4					SE 1/4 of NE 1/4			
NE 1/4 of NW 1/4					NE 1/4 of NW 1/4			
NW 1/4 of NW 1/4					NW 1/4 of NW 1/4			
SW 1/4 of NW 1/4					SW 1/4 of NW 1/4			
SE 1/4 of NW 1/4					SE 1/4 of NW 1/4			
NE 1/4 of SW 1/4					NE 1/4 of SW 1/4			
NW 1/4 of SW 1/4					NW 1/4 of SW 1/4			
SW 1/4 of SW 1/4					SW 1/4 of SW 1/4			
SE 1/4 of SW 1/4					SE 1/4 of SW 1/4			
NE 1/4 of SE 1/4					NE 1/4 of SE 1/4			
NW 1/4 of SE 1/4					NW 1/4 of SE 1/4			
SW 1/4 of SE 1/4					SW 1/4 of SE 1/4			
SE 1/4 of SE 1/4					SE 1/4 of SE 1/4			
NE 1/4 of NE 1/4	38	Same Entire	Same Entire	NE 1/4 of NE 1/4	38		Same	
NW 1/4 of NE 1/4					NW 1/4 of NE 1/4			
SW 1/4 of NE 1/4					SW 1/4 of NE 1/4			
SE 1/4 of NE 1/4					SE 1/4 of NE 1/4			
NE 1/4 of NW 1/4					NE 1/4 of NW 1/4			
NW 1/4 of NW 1/4					NW 1/4 of NW 1/4			
SW 1/4 of NW 1/4					SW 1/4 of NW 1/4			
SE 1/4 of NW 1/4					SE 1/4 of NW 1/4			
NE 1/4 of SW 1/4					NE 1/4 of SW 1/4			
NW 1/4 of SW 1/4					NW 1/4 of SW 1/4			
SW 1/4 of SW 1/4					SW 1/4 of SW 1/4			
SE 1/4 of SW 1/4					SE 1/4 of SW 1/4			
NE 1/4 of SE 1/4					NE 1/4 of SE 1/4			
NW 1/4 of SE 1/4					NW 1/4 of SE 1/4			
SW 1/4 of SE 1/4					SW 1/4 of SE 1/4			
SE 1/4 of SE 1/4					SE 1/4 of SE 1/4			
NE 1/4 of NE 1/4	39	Unusually Entire	Same Entire	NE 1/4 of NE 1/4	39	Unusually Entire	Same	
NW 1/4 of NE 1/4					NW 1/4 of NE 1/4			
SW 1/4 of NE 1/4					SW 1/4 of NE 1/4			
SE 1/4 of NE 1/4					SE 1/4 of NE 1/4			
NE 1/4 of NW 1/4					NE 1/4 of NW 1/4			
NW 1/4 of NW 1/4					NW 1/4 of NW 1/4			
SW 1/4 of NW 1/4					SW 1/4 of NW 1/4			
SE 1/4 of NW 1/4					SE 1/4 of NW 1/4			
NE 1/4 of SW 1/4					NE 1/4 of SW 1/4			
NW 1/4 of SW 1/4					NW 1/4 of SW 1/4			
SW 1/4 of SW 1/4					SW 1/4 of SW 1/4			
SE 1/4 of SW 1/4					SE 1/4 of SW 1/4			
NE 1/4 of SE 1/4					NE 1/4 of SE 1/4			
NW 1/4 of SE 1/4					NW 1/4 of SE 1/4			
SW 1/4 of SE 1/4					SW 1/4 of SE 1/4			
SE 1/4 of SE 1/4					SE 1/4 of SE 1/4			

Louis Dolan Tract

Helena Brumillette Tract

Leproy Brumillette Tract

Same

Same

Same

Same

Same

Same

LIST OF LANDS IN BALDWIN COUNTY, ALABAMA.

TOWNSHIP. 4 South - Range 2 East				TOWNSHIP. 4 South - Range 2 East					
SUBDIVISION.	SEC.	1905	1906	REMARKS	SUBDIVISION	SEC.	1907	1908	REMARKS
NE 1/4 of NE 1/4	50 40	John Conway Tract			NE 1/4 of NE 1/4	40			Jas. C. Anderson claim 120 a. in this sec. 4 sec. 41. 1907 45
NW 1/4 of NE 1/4									
SW 1/4 of NE 1/4									
SE 1/4 of NE 1/4									
NE 1/4 of NW 1/4									
NW 1/4 of NW 1/4									
SW 1/4 of NW 1/4									
SE 1/4 of NW 1/4									
NE 1/4 of SW 1/4									
NW 1/4 of SW 1/4									
SW 1/4 of SW 1/4									
SE 1/4 of SW 1/4									
NE 1/4 of SE 1/4									
NW 1/4 of SE 1/4									
SW 1/4 of SE 1/4									
SE 1/4 of SE 1/4									
NE 1/4 of NE 1/4	41	Charles Conway Tract		H.P. Thompson claim 119 a. in this sec. 4 sec. 40-1906	NE 1/4 of NE 1/4	41			Jas. C. Anderson claim 120 a. in this sec. 4 sec. 40 1907 45
NW 1/4 of NE 1/4									
SW 1/4 of NE 1/4									
SE 1/4 of NE 1/4									
NE 1/4 of NW 1/4									
NW 1/4 of NW 1/4									
SW 1/4 of NW 1/4									
SE 1/4 of NW 1/4									
NE 1/4 of SW 1/4									
NW 1/4 of SW 1/4									
SW 1/4 of SW 1/4									
SE 1/4 of SW 1/4									
NE 1/4 of SE 1/4									
NW 1/4 of SE 1/4									
SW 1/4 of SE 1/4									
SE 1/4 of SE 1/4									
NE 1/4 of NE 1/4	42	Sovich Blakely Tract		H.P. Thompson claim 130 a. in this sec. 4 sec. 42. 1872-79. 04	NE 1/4 of NE 1/4	42			
NW 1/4 of NE 1/4									
SW 1/4 of NE 1/4									
SE 1/4 of NE 1/4									
NE 1/4 of NW 1/4									
NW 1/4 of NW 1/4									
SW 1/4 of NW 1/4									
SE 1/4 of NW 1/4									
NE 1/4 of SW 1/4									
NW 1/4 of SW 1/4									
SW 1/4 of SW 1/4									
SE 1/4 of SW 1/4									
NE 1/4 of SE 1/4									
NW 1/4 of SE 1/4									
SW 1/4 of SE 1/4									
SE 1/4 of SE 1/4									

LIST OF LANDS IN BALDWIN COUNTY, ALABAMA.

TOWNSHIP. 4 South - Range 2 East				TOWNSHIP. 4 South - Range 2 East					
SUBDIVISION.	SEC.	1905	1906	SUBDIVISION	SEC.	1907	1908		
		REMARKS				REMARKS			
NE 1/4 of NE 1/4	50	At any County Book	Unknown	NE 1/4 of NE 1/4	50	At any County Book	Unknown		
NW 1/4 of NE 1/4	43			NE 1/4 of NW 1/4				Walter Thompson Claims 130 & on the Sec 4 & Sec 5 p. 27	
SW 1/4 of NE 1/4				NW 1/4 of NW 1/4					
SE 1/4 of NE 1/4				SW 1/4 of NW 1/4					
NE 1/4 of NW 1/4				SE 1/4 of NW 1/4					
NW 1/4 of NW 1/4				NE 1/4 of SW 1/4					
SW 1/4 of NW 1/4				NW 1/4 of SW 1/4					
SE 1/4 of NW 1/4				SW 1/4 of SW 1/4					
NE 1/4 of SW 1/4				SE 1/4 of SW 1/4					
NW 1/4 of SW 1/4				NE 1/4 of SE 1/4					
SW 1/4 of SW 1/4				NW 1/4 of SE 1/4					
SE 1/4 of SW 1/4				SW 1/4 of SE 1/4					
NE 1/4 of SE 1/4				SE 1/4 of SE 1/4					
NW 1/4 of SE 1/4									
SW 1/4 of SE 1/4									
SE 1/4 of SE 1/4									
NE 1/4 of NE 1/4									
NW 1/4 of NE 1/4									
SW 1/4 of NE 1/4									
SE 1/4 of NE 1/4									
NE 1/4 of NW 1/4									
NW 1/4 of NW 1/4									
SW 1/4 of NW 1/4									
SE 1/4 of NW 1/4									
NE 1/4 of SW 1/4									
NW 1/4 of SW 1/4									
SW 1/4 of SW 1/4									
SE 1/4 of SW 1/4									
NE 1/4 of SE 1/4									
NW 1/4 of SE 1/4									
SW 1/4 of SE 1/4									
SE 1/4 of SE 1/4									
NE 1/4 of NE 1/4									
NW 1/4 of NE 1/4									
SW 1/4 of NE 1/4									
SE 1/4 of NE 1/4									
NE 1/4 of NW 1/4									
NW 1/4 of NW 1/4									
SW 1/4 of NW 1/4									
SE 1/4 of NW 1/4									
NE 1/4 of SW 1/4									
NW 1/4 of SW 1/4									
SW 1/4 of SW 1/4									
SE 1/4 of SW 1/4									
NE 1/4 of SE 1/4									
NW 1/4 of SE 1/4									
SW 1/4 of SE 1/4									
SE 1/4 of SE 1/4									

LIST OF LANDS IN BALDWIN COUNTY, ALABAMA.

TOWNSHIP. 5 South ~ Range 2 East				TOWNSHIP. 5 South ~ Range 2 East							
SUBDIVISION.	SEC.	1905	1906	REMARKS	SUBDIVISION	SEC.	1907	1908	REMARKS		
NE 1/4 of NE 1/4	1	C. C. Muehlem	Leest & Hagle		NE 1/4 of NE 1/4	1	A. Vizard	W. A. Vizard			
NW 1/4 of NE 1/4		"	"	"	NW 1/4 of NE 1/4		"	"	"		
SW 1/4 of NE 1/4		"	"	"	SW 1/4 of NE 1/4		"	"	"		
SE 1/4 of NE 1/4		"	"	"	SE 1/4 of NE 1/4		"	"	"		
NE 1/4 of NW 1/4		Parish land A	H. P. Ewing Trustee	H. P. Ewing Trustee	H. P. Ewing Trustee claim this sub 1905-1906		NE 1/4 of NW 1/4	"	H. P. Ewing Trustee	Same	
NW 1/4 of NW 1/4		"	"	J. A. Jennings			NW 1/4 of NW 1/4	"	J. A. Jennings	Same	
SW 1/4 of NW 1/4		"	"	"			SW 1/4 of NW 1/4	"	"	"	
SE 1/4 of NW 1/4		H. P. Ewing Trustee	"	Same			SE 1/4 of NW 1/4	"	H. P. Ewing Trustee	Same	
NE 1/4 of SW 1/4		H. P. Ewing Trustee	"	"	H. P. Ewing Trustee claim this sub 1905-1906		NE 1/4 of SW 1/4	"	"	"	
NW 1/4 of SW 1/4		Parish land B	"	J. A. Jennings	Parish land claim this sub 1905-1906		NW 1/4 of SW 1/4	"	J. A. Jennings	Same	
SW 1/4 of SW 1/4		Parish land C	"	"			SW 1/4 of SW 1/4	"	"	"	
SE 1/4 of SW 1/4		H. P. Ewing Trustee	"	Same			SE 1/4 of SW 1/4	"	H. P. Ewing Trustee	Same	
NE 1/4 of SE 1/4		C. C. Muehlem	Leest & Hagle	"	E. L. Wilson claim this sub 1905		NE 1/4 of SE 1/4	"	A. Vizard	W. A. Vizard	
NW 1/4 of SE 1/4		"	"	"			NW 1/4 of SE 1/4	"	"	"	
SW 1/4 of SE 1/4		"	"	"			SW 1/4 of SE 1/4	"	"	"	
SE 1/4 of SE 1/4		"	"	"			SE 1/4 of SE 1/4	"	"	"	
NE 1/4 of NE 1/4	2	C. C. Muehlem	A. Vizard		NE 1/4 of NE 1/4	2	A. Vizard	W. A. Vizard			
NW 1/4 of NE 1/4		"	"	"			NW 1/4 of NE 1/4	"	"	W. A. Vizard	
SW 1/4 of NE 1/4		"	"	"			SW 1/4 of NE 1/4	"	"	"	
SE 1/4 of NE 1/4		"	"	"			SE 1/4 of NE 1/4	"	"	"	
NE 1/4 of NW 1/4		"	"	"			NE 1/4 of NW 1/4	"	"	"	
NW 1/4 of NW 1/4		"	"	"			NW 1/4 of NW 1/4	"	"	"	
SW 1/4 of NW 1/4		"	"	"	Parish land claim this sub 1905-1906		SW 1/4 of NW 1/4	"	"	"	
SE 1/4 of NW 1/4		"	"	"	S. M. Pinner claim this sub 1905-1906		SE 1/4 of NW 1/4	"	"	"	
NE 1/4 of SW 1/4		Leon Randall	"	Same			NE 1/4 of SW 1/4	"	Leon Randall	Leon Randall	
NW 1/4 of SW 1/4		"	"	See 20 W	S. B. Barrett claim 1/2 this sub 1906		NW 1/4 of SW 1/4	"	S. B. Barrett	Same	
SW 1/4 of SW 1/4		Susan A. Williams	"	Same			SW 1/4 of SW 1/4	"	Susan A. Williams	Same	
SE 1/4 of SW 1/4		"	"	"			SE 1/4 of SW 1/4	"	"	"	
NE 1/4 of SE 1/4		See to sub 1907-1908 Owner Unknown Me 1/2	"	Leon Randall			NE 1/4 of SE 1/4	"	Leon Randall	Same	
NW 1/4 of SE 1/4		"	"	"			NW 1/4 of SE 1/4	"	"	"	
SW 1/4 of SE 1/4		E. L. Wilson	"	Same			SW 1/4 of SE 1/4	"	E. L. Wilson	Same	
SE 1/4 of SE 1/4		Anderson Station	"	Same			SE 1/4 of SE 1/4	"	Anderson Station	Same	
NE 1/4 of NE 1/4	3	H. P. Ewing Trustee	H. P. Ewing Trustee	Millard Gabel claim 5 acs in this sub 1905-1906	NE 1/4 of NE 1/4	3	H. P. Ewing Trustee	Same			
NW 1/4 of NE 1/4		S. B. Barrett	Rickles & Foley	S. B. Barrett claim this sub 1905	NW 1/4 of NE 1/4		"	H. H. Miffel Jr.	Same	Rickles & Foley claim this sub 1907-1908.	
SW 1/4 of NE 1/4		"	"	"	E. L. Wilson claim 3 acs in this sub 1905-1906		SW 1/4 of NE 1/4	"	"	"	
SE 1/4 of NE 1/4		H. P. Ewing Trustee	"	Same			SE 1/4 of NE 1/4	"	H. P. Ewing Trustee	Same	
NE 1/4 of NW 1/4		H. N. Miffel Jr.	"	Same			NE 1/4 of NW 1/4	"	H. N. Miffel Jr.	Same	
NW 1/4 of NW 1/4		"	"	"			NW 1/4 of NW 1/4	"	"	"	
SW 1/4 of NW 1/4		"	"	"	S. M. Pinner ^{Foley} claim this sub 1905-1906		SW 1/4 of NW 1/4	"	"	Rickles & Foley claim this sub 1907-1908.	
SE 1/4 of NW 1/4		"	"	"			SE 1/4 of NW 1/4	"	"	"	
NE 1/4 of SW 1/4		"	"	"			NE 1/4 of SW 1/4	"	"	"	
NW 1/4 of SW 1/4		"	"	"			NW 1/4 of SW 1/4	"	"	"	
SW 1/4 of SW 1/4		"	"	"			SW 1/4 of SW 1/4	"	"	"	
SE 1/4 of SW 1/4		"	"	"			SE 1/4 of SW 1/4	"	"	"	
NE 1/4 of SE 1/4		S. B. Barrett	"	Same			NE 1/4 of SE 1/4	"	S. B. Barrett	Same	
NW 1/4 of SE 1/4		"	"	"			NW 1/4 of SE 1/4	"	"	"	
SW 1/4 of SE 1/4		Abbayland	"	Same			SW 1/4 of SE 1/4	"	R. J. Mayford	Same	
SE 1/4 of SE 1/4		"	"	"			SE 1/4 of SE 1/4	"	"	See 10 a.	

E. L. Wilson claim 10 a in this sub 1907-1908

LIST OF LANDS IN BALDWIN COUNTY, ALABAMA.

TOWNSHIP. 5 South ~ Range 2 East				TOWNSHIP. 5 South ~ Range 2 East					
SUBDIVISION.	SEC.	1905	1906	REMARKS	SUBDIVISION	SEC.	1907	1908	REMARKS
NE 1/4 of NE 1/4	4	H H Meffel Jr	Same	Adm Washington claims 10 a in this Sec 1906	NE 1/4 of NE 1/4	4	H H Meffel Jr	Same	Adm Washington claims 10 a in this Sec 1906
NW 1/4 of NE 1/4		E L Lawson	Same		NW 1/4 of NE 1/4		E L Lawson	Same	
SW 1/4 of NE 1/4		"	"		SW 1/4 of NE 1/4		"	"	
SE 1/4 of NE 1/4		H H Meffel Jr	Same		SE 1/4 of NE 1/4		H H Meffel Jr	Same	
NE 1/4 of NW 1/4		Andrew Washington	Same		NE 1/4 of NW 1/4		Andrew Washington	Same	
NW 1/4 of NW 1/4		Adm	Same		NW 1/4 of NW 1/4		Adm	Same	
SW 1/4 of NW 1/4		"	"		SW 1/4 of NW 1/4		"	"	
SE 1/4 of NW 1/4		E L Lawson	Same		SE 1/4 of NW 1/4		E L Lawson	Same	
NE 1/4 of SW 1/4		H H Meffel Jr	Same		NE 1/4 of SW 1/4		H H Meffel Jr	Same	
NW 1/4 of SW 1/4		"	"		NW 1/4 of SW 1/4		"	"	
SW 1/4 of SW 1/4		"	"		SW 1/4 of SW 1/4		"	"	
SE 1/4 of SW 1/4		"	"		SE 1/4 of SW 1/4		"	"	
NE 1/4 of SE 1/4		H H Meffel Jr	Same		NE 1/4 of SE 1/4		"	"	
NW 1/4 of SE 1/4		E L Lawson	Same		NW 1/4 of SE 1/4		E L Lawson	Same	
SW 1/4 of SE 1/4		H H Meffel Jr	Same		SW 1/4 of SE 1/4		H H Meffel Jr	Same	
SE 1/4 of SE 1/4		"	"		SE 1/4 of SE 1/4		"	"	
NE 1/4 of NE 1/4	5	H H Meffel Jr	Same	H H Meffel Claims subd. 9, 10 + 11, this sec 1901-1906 Chas Douglas Claims 1/2 of 40 a. subd. Sec 5-6-1844 Chas Douglas claims 15 a. in this Sec 1907 + 1908	NE 1/4 of NE 1/4	5	H H Meffel Jr	Same	Chas Douglas claim 150 a this sec + sec 6 1907 + 8 H H Meffel Jr " subd 9, 10 + 11 this sec 1907 + 8
NW 1/4 of NE 1/4		"	"		NW 1/4 of NE 1/4		"	"	
SW 1/4 of NE 1/4		"	"		SW 1/4 of NE 1/4		"	"	
SE 1/4 of NE 1/4		"	"		SE 1/4 of NE 1/4		"	"	
NE 1/4 of NW 1/4					NE 1/4 of NW 1/4		Same	Same	
NW 1/4 of NW 1/4		Grant	Grant		NW 1/4 of NW 1/4		"	"	
SW 1/4 of NW 1/4		"	"		SW 1/4 of NW 1/4		"	"	
SE 1/4 of NW 1/4		"	"		SE 1/4 of NW 1/4		"	"	
NE 1/4 of SW 1/4					NE 1/4 of SW 1/4		"	"	
NW 1/4 of SW 1/4		Grant	Grant		NW 1/4 of SW 1/4		"	"	
SW 1/4 of SW 1/4		"	"		SW 1/4 of SW 1/4		"	"	
SE 1/4 of SW 1/4		"	"		SE 1/4 of SW 1/4		"	"	
NE 1/4 of SE 1/4					NE 1/4 of SE 1/4		"	"	
NW 1/4 of SE 1/4					NW 1/4 of SE 1/4		"	"	
SW 1/4 of SE 1/4					SW 1/4 of SE 1/4		"	"	
SE 1/4 of SE 1/4					SE 1/4 of SE 1/4		"	"	
NE 1/4 of NE 1/4	6	H H Meffel Jr	Same	Chas Douglas claims 1/2 of 40 a. subd. Sec 4-6-1844-1901-1906	NE 1/4 of NE 1/4	6	H H Meffel Jr	Same	Chas Douglas claim 150 a this sec + sec 5 1907 + 8
NW 1/4 of NE 1/4		Entire Sec	Entire Sec		NW 1/4 of NE 1/4		Entire Sec	Entire Sec	
SW 1/4 of NE 1/4		"	"		SW 1/4 of NE 1/4		"	"	
SE 1/4 of NE 1/4		"	"		SE 1/4 of NE 1/4		"	"	
NE 1/4 of NW 1/4					NE 1/4 of NW 1/4		"	"	
NW 1/4 of NW 1/4					NW 1/4 of NW 1/4		"	"	
SW 1/4 of NW 1/4					SW 1/4 of NW 1/4		"	"	
SE 1/4 of NW 1/4					SE 1/4 of NW 1/4		"	"	
NE 1/4 of SW 1/4					NE 1/4 of SW 1/4		"	"	
NW 1/4 of SW 1/4					NW 1/4 of SW 1/4		"	"	
SW 1/4 of SW 1/4					SW 1/4 of SW 1/4		"	"	
SE 1/4 of SW 1/4					SE 1/4 of SW 1/4		"	"	
NE 1/4 of SE 1/4					NE 1/4 of SE 1/4		"	"	
NW 1/4 of SE 1/4					NW 1/4 of SE 1/4		"	"	
SW 1/4 of SE 1/4					SW 1/4 of SE 1/4		"	"	
SE 1/4 of SE 1/4					SE 1/4 of SE 1/4		"	"	

L. Davis, Public Deft.

LIST OF LANDS IN BALDWIN COUNTY, ALABAMA.

TOWNSHIP. 5 South - Range 2 East				TOWNSHIP. 5 South - Range 2 East					
SUBDIVISION.	SEC.	1905	1906	REMARKS	SUBDIVISION	SEC.	1907	1908	REMARKS
NE 1/4 of NE 1/4	7		<i>L. Quinn</i>	<i>Caroline Starting Claim 60 a in this sec 1905</i>	NE 1/4 of NE 1/4	7			<i>Sam Dunn claim 2 a in this sec 1907 7.5</i>
NW 1/4 of NE 1/4				<i>Jose Quinn " 6 " " " " 1906</i>	NW 1/4 of NE 1/4				<i>Jose Quinn " 6 " " " " 7.8</i>
SW 1/4 of NE 1/4				<i>J. F. Douglas claims 7 a in this sec 1905-1906</i>	SW 1/4 of NE 1/4				<i>C. C. Mechem Justice " 60 a in this sec + sec 8 "</i>
SE 1/4 of NE 1/4				<i>Mrs. Mary Crum claims 19 a in this sec 778-1905-1906</i>	SE 1/4 of NE 1/4				<i>J. F. Douglas " 8 " " " " 7.8</i>
NE 1/4 of NW 1/4				<i>Sam Quinn claims 87.50 a in Sec 778-1905-1906</i>	NE 1/4 of NW 1/4				<i>Russell Doss " 30 " " " " 7.5</i>
NW 1/4 of NW 1/4				<i>Mrs. Crum claims 4 1/2 a in Sec 778-1905-1906</i>	NW 1/4 of NW 1/4				<i>Sam Dunn " 77 " " " " " 7.5</i>
SW 1/4 of NW 1/4				<i>W. C. Blackman " lot 11-2 2 a in this sec 1905-1906</i>	SW 1/4 of NW 1/4				<i>Mrs. Mary Crum " 19 " " " " " 7.5</i>
SE 1/4 of NW 1/4					SE 1/4 of NW 1/4				<i>Ben Crum " 100 " " " " " 7.5</i>
NE 1/4 of SW 1/4					NE 1/4 of SW 1/4				<i>M. C. Blackman " 7 " " " " " 7.5</i>
NW 1/4 of SW 1/4					NW 1/4 of SW 1/4				<i>Abel Crum " 4 1/4 " " " " " 1905</i>
SW 1/4 of SW 1/4					SW 1/4 of SW 1/4				<i>Joe Douglas " 15 1/2 a in this sec + sec 8 "</i>
SE 1/4 of SW 1/4					SE 1/4 of SW 1/4				
NE 1/4 of SE 1/4					NE 1/4 of SE 1/4				
NW 1/4 of SE 1/4					NW 1/4 of SE 1/4				
SW 1/4 of SE 1/4					SW 1/4 of SE 1/4				
SE 1/4 of SE 1/4					SE 1/4 of SE 1/4				
NE 1/4 of NE 1/4	7			<i>C. C. Mechem Claims 60 a in this sec on the same land as enclosed on U.S. survey sec. 7 + 8 1903-1906</i>	NE 1/4 of NE 1/4	7			<i>H. H. Miffle Claim lot 11-2 in this sec 1907</i>
NW 1/4 of NE 1/4					NW 1/4 of NE 1/4				<i>E. J. Nelson Claim 180 a lot # 4 " " " " " 7.5</i>
SW 1/4 of NE 1/4					SW 1/4 of NE 1/4				<i>Joe Douglas " 15 1/2 a in this sec + sec 7 1905</i>
SE 1/4 of NE 1/4					SE 1/4 of NE 1/4				<i>C. C. Mechem claim 60 a in this sec + sec 8 1907</i>
NE 1/4 of NW 1/4					NE 1/4 of NW 1/4				
NW 1/4 of NW 1/4					NW 1/4 of NW 1/4				
SW 1/4 of NW 1/4					SW 1/4 of NW 1/4				
SE 1/4 of NW 1/4					SE 1/4 of NW 1/4				
NE 1/4 of SW 1/4					NE 1/4 of SW 1/4				
NW 1/4 of SW 1/4					NW 1/4 of SW 1/4				
SW 1/4 of SW 1/4					SW 1/4 of SW 1/4				
SE 1/4 of SW 1/4					SE 1/4 of SW 1/4				
NE 1/4 of SE 1/4					NE 1/4 of SE 1/4				
NW 1/4 of SE 1/4					NW 1/4 of SE 1/4				
SW 1/4 of SE 1/4					SW 1/4 of SE 1/4				
SE 1/4 of SE 1/4					SE 1/4 of SE 1/4				
NE 1/4 of NE 1/4	7			<i>Quincy J. Northwein Claims 90 a in this sec 1905-1906</i>	NE 1/4 of NE 1/4	7			<i>Paul C. Poudougnis 1/2 a in this sec. (part), on Aug. 27th 1908</i>
NW 1/4 of NE 1/4				<i>Lot 3 " " " " " 1906</i>	NW 1/4 of NE 1/4				<i>" " " " " lot 11-2 " " " " " 15 " "</i>
SW 1/4 of NE 1/4				<i>Lot 4 " " " " " 1906</i>	SW 1/4 of NE 1/4				
SE 1/4 of NE 1/4					SE 1/4 of NE 1/4				
NE 1/4 of NW 1/4					NE 1/4 of NW 1/4				
NW 1/4 of NW 1/4					NW 1/4 of NW 1/4				
SW 1/4 of NW 1/4					SW 1/4 of NW 1/4				
SE 1/4 of NW 1/4					SE 1/4 of NW 1/4				
NE 1/4 of SW 1/4					NE 1/4 of SW 1/4				
NW 1/4 of SW 1/4					NW 1/4 of SW 1/4				
SW 1/4 of SW 1/4					SW 1/4 of SW 1/4				
SE 1/4 of SW 1/4					SE 1/4 of SW 1/4				
NE 1/4 of SE 1/4					NE 1/4 of SE 1/4				
NW 1/4 of SE 1/4					NW 1/4 of SE 1/4				
SW 1/4 of SE 1/4					SW 1/4 of SE 1/4				
SE 1/4 of SE 1/4					SE 1/4 of SE 1/4				

H. H. Miffle Jr. seems to claim this entire sec.

Louis Quinn Tractor

7a

John F. Jones Tractor

Quinn

LIST OF LANDS IN BALDWIN COUNTY, ALABAMA.

TOWNSHIP. 5 South - Range 2 East				TOWNSHIP. 5 South - Range 2 East			
SUBDIVISION.	SEC.	1905	1906	SUBDIVISION	SEC.	1907	1908
REMARKS				REMARKS			
NE 1/4 of NE 1/4	8			NE 1/4 of NE 1/4	8		
NW 1/4 of NE 1/4				NW 1/4 of NE 1/4			
SW 1/4 of NE 1/4				SW 1/4 of NE 1/4			
SE 1/4 of NE 1/4				SE 1/4 of NE 1/4			
NE 1/4 of NW 1/4				NE 1/4 of NW 1/4			
NW 1/4 of NW 1/4				NW 1/4 of NW 1/4			
SW 1/4 of NW 1/4				SW 1/4 of NW 1/4			
SE 1/4 of NW 1/4				SE 1/4 of NW 1/4			
NE 1/4 of SW 1/4		E. J. Nelson	Same	NE 1/4 of SW 1/4			
NW 1/4 of SW 1/4		"	"	NW 1/4 of SW 1/4			
SW 1/4 of SW 1/4		"	U. G. Nelson	SW 1/4 of SW 1/4		E. J. Nelson	Same
SE 1/4 of SW 1/4		"	"	SE 1/4 of SW 1/4		"	"
NE 1/4 of SE 1/4		"	"	NE 1/4 of SE 1/4		"	"
NW 1/4 of SE 1/4		"	"	NW 1/4 of SE 1/4		"	"
SW 1/4 of SE 1/4		"	E. J. Nelson	SW 1/4 of SE 1/4		E. J. Nelson	Same
SE 1/4 of SE 1/4		"	"	SE 1/4 of SE 1/4		"	"
NE 1/4 of NE 1/4	9	J. Marco	Same	NE 1/4 of NE 1/4	9	J. Marco	Same
NW 1/4 of NE 1/4		"	"	NW 1/4 of NE 1/4		"	"
SW 1/4 of NE 1/4		"	"	SW 1/4 of NE 1/4		"	"
SE 1/4 of NE 1/4		"	"	SE 1/4 of NE 1/4		"	"
NE 1/4 of NW 1/4		S. A. Annis Edmondson	Same	NE 1/4 of NW 1/4		S. A. Annis Edmondson	Same
NW 1/4 of NW 1/4		"	"	NW 1/4 of NW 1/4		"	"
SW 1/4 of NW 1/4		H. H. Maffel Jr.	H. H. Maffel	SW 1/4 of NW 1/4		H. H. Maffel Jr.	Same
SE 1/4 of NW 1/4		H. H. Maffel Jr.	Same	SE 1/4 of NW 1/4		"	"
NE 1/4 of SW 1/4		W. D. Randall	Same	NE 1/4 of SW 1/4		W. D. Randall	Same
NW 1/4 of SW 1/4		A. J. Young	Anniston	NW 1/4 of SW 1/4		A. J. Young	Same
SW 1/4 of SW 1/4		W. D. Randall	Same	SW 1/4 of SW 1/4		W. D. Randall	Same
SE 1/4 of SW 1/4		"	Same	SE 1/4 of SW 1/4		"	"
NE 1/4 of SE 1/4		"	"	NE 1/4 of SE 1/4		"	"
NW 1/4 of SE 1/4		"	"	NW 1/4 of SE 1/4		"	"
SW 1/4 of SE 1/4		Luria B. Thompson	Same	SW 1/4 of SE 1/4		Luria B. Thompson	Same
SE 1/4 of SE 1/4		"	"	SE 1/4 of SE 1/4		"	"
NE 1/4 of NE 1/4	10	J. H. Maffel		NE 1/4 of NE 1/4	10	H. H. Maffel Jr.	Same
NW 1/4 of NE 1/4		"		NW 1/4 of NE 1/4		"	"
SW 1/4 of NE 1/4		W. D. Randall	Same	SW 1/4 of NE 1/4		W. D. Randall	Same
SE 1/4 of NE 1/4		Anniston	J. H. Maffel	SE 1/4 of NE 1/4		J. H. Maffel	Same
NE 1/4 of NW 1/4		J. H. Maffel	H. H. Maffel Jr.	NE 1/4 of NW 1/4		H. H. Maffel Jr.	Same
NW 1/4 of NW 1/4		H. H. Maffel Jr.	Same	NW 1/4 of NW 1/4		S. A. Annis Edmondson	Same
SW 1/4 of NW 1/4		Luria B. Thompson	Anniston	SW 1/4 of NW 1/4		Anniston	+
SE 1/4 of NW 1/4		Anniston	Anniston	SE 1/4 of NW 1/4		H. H. Maffel Jr.	Same
NE 1/4 of SW 1/4		W. D. Randall	Same	NE 1/4 of SW 1/4		W. D. Randall	Same
NW 1/4 of SW 1/4		"	"	NW 1/4 of SW 1/4		"	"
SW 1/4 of SW 1/4		"	Same	SW 1/4 of SW 1/4		Luria B. Thompson	Same
SE 1/4 of SW 1/4		W. D. Randall	"	SE 1/4 of SW 1/4		W. D. Randall	Same
NE 1/4 of SE 1/4		Anniston	J. H. Maffel	NE 1/4 of SE 1/4		J. H. Maffel	Same
NW 1/4 of SE 1/4		W. D. Randall	Same	NW 1/4 of SE 1/4		W. D. Randall	"
SW 1/4 of SE 1/4		"	"	SW 1/4 of SE 1/4		"	"
SE 1/4 of SE 1/4		Anniston	J. H. Maffel	SE 1/4 of SE 1/4		J. H. Maffel	Same

J. Santore, 136 a. in this sec 1905-1906
 John Manly claim 192 a. in this sec 1905-1906
 C. Ross claim 47 a. in this sec 1905-1906
 Sam'l Mann claim 87 a. in this sec 1905-1906
 Manly Frank claim 2 a. in this sec 1905-1906
 Ben Crane claim 800 a. in this sec 1905-1906
 Ali Crane claim 4 1/2 a. in this sec 1905-1906
 E. J. Nelson claim 150 a. in this sec 1905-1906
 Sam'l Mann claim 17 a. in this sec 1906
 W. J. Young claim 4 a. in this sec 1906
 C. C. Mechem claim 60 a. in this sec 1906

Ed. J. Santore claim 136 a. in this sec 1907-1908
 C. Ross claim 47 a. in this sec 1905-1906
 C. C. Mechem claim 60 a. in this sec 1907-1908
 Manly Frank claim 2 a. in this sec 1907-1908
 Ben Crane claim 77 a. in this sec 1907-1908
 Sam'l Mann claim 87 a. in this sec 1907-1908
 Ali Crane claim 4 1/2 a. in this sec 1907-1908
 E. J. Nelson claim 150 a. in this sec 1907-1908
 Eugene B. Daniel claim 1 a. in this sec 1908
 Peter Nash claim 4 1/2 a. in this sec 1908

E. J. Nelson claim 150 a. in this sec 1907-1908
 H. H. Maffel Jr. claim this subd 1907-1908
 E. J. Nelson claim 150 a. in this sec 1907-1908

A. J. Young claim this subd 1907-1908

Willard Calhoun claim this subd 1905-1906
 H. H. Maffel Jr. claim this subd 1907-1908

E. J. Nelson claim this subd 1907-1908

H. H. Maffel Jr. claim this subd 1907-1908
 S. A. Annis Edmondson claim this subd 1905-1906

H. H. Maffel Jr. claim this subd 1907-1908

Luria B. Thompson claim this subd 1906

W. D. Randall claim this subd 1907-1908

LIST OF LANDS IN BALDWIN COUNTY, ALABAMA.

TOWNSHIP. 5 South - Range 2 East				TOWNSHIP. 5 South - Range 2 East					
SUBDIVISION.	SEC.	1905	1906	REMARKS	SUBDIVISION	SEC.	1907	1908	REMARKS
NE 1/4 of NE 1/4	11	Est J. A. Carney	Same	J. A. Carney claims 15 a in this sec 11-12-1906	NE 1/4 of NE 1/4	11	Est J. A. Carney	Same	J. A. Carney claims 15 a in this sec 11-12-1906
NW 1/4 of NE 1/4	"	"	"	"	NW 1/4 of NE 1/4	"	"	"	"
SW 1/4 of NE 1/4	"	"	"	"	SW 1/4 of NE 1/4	"	"	"	"
SE 1/4 of NE 1/4	"	"	"	"	SE 1/4 of NE 1/4	"	"	"	"
NE 1/4 of NW 1/4	"	"	"	"	NE 1/4 of NW 1/4	"	"	"	"
NW 1/4 of NW 1/4	"	C. E. Myers	Same	S. M. Pirelli claims this subd 1905-1906	NW 1/4 of NW 1/4	"	C. E. Myers	Michael Bergas	Pirelli & Foley claim this subd 1907 + 8.
SW 1/4 of NW 1/4	"	"	"	"	SW 1/4 of NW 1/4	"	"	Anna Williamson M ^o 18.	"
SE 1/4 of NW 1/4	"	Antonio D. DeLippi	Same	"	SE 1/4 of NW 1/4	"	Antonio DeLippi	Same	"
NE 1/4 of SW 1/4	"	"	"	"	NE 1/4 of SW 1/4	"	"	"	"
NW 1/4 of SW 1/4	"	Paulo Napollillo	Same	"	NW 1/4 of SW 1/4	"	Paulo Napollillo	Same	"
SW 1/4 of SW 1/4	"	"	"	"	SW 1/4 of SW 1/4	"	"	"	"
SE 1/4 of SW 1/4	"	Wm. W. Turner	Wm. W. Turner M ^o 7	"	SE 1/4 of SW 1/4	"	Jos. A. Carney	Paulo Napollillo	"
NE 1/4 of SE 1/4	"	"	"	"	NE 1/4 of SE 1/4	"	Jos. A. Carney	Est. J. A. Carney	"
NW 1/4 of SE 1/4	"	W. C. Turner	Garnett Bros	"	NW 1/4 of SE 1/4	"	Garnett Bros	Same	"
SW 1/4 of SE 1/4	"	"	"	"	SW 1/4 of SE 1/4	"	"	"	"
SE 1/4 of SE 1/4	"	"	W. C. Turner	"	SE 1/4 of SE 1/4	"	W. C. Turner	Same	"
NE 1/4 of NE 1/4	12	Est J. A. Carney	Same	W. C. Turner claims 12 a in this sec 12-1905	NE 1/4 of NE 1/4	12	Est J. A. Carney	Same	W. C. Turner claims 25 a in this sec 12-1905
NW 1/4 of NE 1/4	"	"	"	"	NW 1/4 of NE 1/4	"	"	"	Thurston Taylor " 20 a " " " 1906
SW 1/4 of NE 1/4	"	"	"	"	SW 1/4 of NE 1/4	"	"	"	"
SE 1/4 of NE 1/4	"	"	"	"	SE 1/4 of NE 1/4	"	"	"	"
NE 1/4 of NW 1/4	"	"	"	"	NE 1/4 of NW 1/4	"	"	"	"
NW 1/4 of NW 1/4	"	Anderson Wm. W.	Same	"	NW 1/4 of NW 1/4	"	Anderson Wm. W.	Same	"
SW 1/4 of NW 1/4	"	"	"	"	SW 1/4 of NW 1/4	"	"	"	"
SE 1/4 of NW 1/4	"	Est J. A. Carney	Same	"	SE 1/4 of NW 1/4	"	Est J. A. Carney	Same	"
NE 1/4 of SW 1/4	"	Jordan J. Elder	Same	S. M. Pirelli claims this subd 1905-1906	NE 1/4 of SW 1/4	"	Jordan J. Elder	Same	Pirelli & Foley claim this subd 1907 + 8
NW 1/4 of SW 1/4	"	"	"	"	NW 1/4 of SW 1/4	"	"	"	"
SW 1/4 of SW 1/4	"	"	"	"	SW 1/4 of SW 1/4	"	"	"	"
SE 1/4 of SW 1/4	"	"	"	"	SE 1/4 of SW 1/4	"	"	"	"
NE 1/4 of SE 1/4	"	Neal Norton	Same	"	NE 1/4 of SE 1/4	"	R. V. Vizard	W. C. Turner	Neal Norton claim this subd 1907
NW 1/4 of SE 1/4	"	"	"	"	NW 1/4 of SE 1/4	"	"	"	"
SW 1/4 of SE 1/4	"	"	"	"	SW 1/4 of SE 1/4	"	"	"	"
SE 1/4 of SE 1/4	"	"	"	"	SE 1/4 of SE 1/4	"	"	"	"
NE 1/4 of NE 1/4	13	Neal Norton	Same	E. S. Higgins claim 40 a in this sec 13-1906	NE 1/4 of NE 1/4	13	R. V. Vizard	W. C. Turner	Neal Norton claim this subd 1907
NW 1/4 of NE 1/4	"	E. L. Koder	W. C. Turner	W. C. Turner claim this subd 1905-1906	NW 1/4 of NE 1/4	"	W. C. Turner	Same	E. S. Higgins claim 40 a in this sec 13-1906
SW 1/4 of NE 1/4	"	"	W. C. Turner M ^o 12	Wm. W. Turner " 10 a in this sec 13-1906	SW 1/4 of NE 1/4	"	W. C. Turner	Same	"
SE 1/4 of NE 1/4	"	Neal Norton	Same	"	SE 1/4 of NE 1/4	"	R. V. Vizard	W. C. Turner	Neal Norton claim this subd 1907
NE 1/4 of NW 1/4	"	E. L. Koder	W. C. Turner	Est J. A. Carney claim this subd 1905-1906	NE 1/4 of NW 1/4	"	Est J. A. Carney	Same	W. C. Turner claim this subd 1907 + 8
NW 1/4 of NW 1/4	"	W. C. Turner	W. C. Turner M ^o 10 a	Est J. A. Carney claim this subd 1905-1906	NW 1/4 of NW 1/4	"	"	"	"
SW 1/4 of NW 1/4	"	W. C. Turner	W. C. Turner M ^o Higgins	"	SW 1/4 of NW 1/4	"	"	"	"
SE 1/4 of NW 1/4	"	E. L. Koder	W. C. Turner	Est J. A. Carney claim this subd 1905-1906	SE 1/4 of NW 1/4	"	"	"	W. C. Turner claim this subd 1907 + 8
NE 1/4 of SW 1/4	"	Victoria Suggere	Same	"	NE 1/4 of SW 1/4	"	Victoria Suggere	Same	"
NW 1/4 of SW 1/4	"	"	"	"	NW 1/4 of SW 1/4	"	"	"	"
SW 1/4 of SW 1/4	"	"	"	"	SW 1/4 of SW 1/4	"	"	"	"
SE 1/4 of SW 1/4	"	Celeste Antanella	Same	"	SE 1/4 of SW 1/4	"	Celeste Antanella	Same	"
NE 1/4 of SE 1/4	"	Neal Norton	Same	"	NE 1/4 of SE 1/4	"	R. V. Vizard	W. C. Turner	Neal Norton claim this subd 1907
NW 1/4 of SE 1/4	"	W. A. Martin	W. A. Martin	"	NW 1/4 of SE 1/4	"	Victoria Suggere	W. C. Turner	W. A. Martin claim this subd 1907 + 8
SW 1/4 of SE 1/4	"	W. C. Turner	W. C. Turner M ^o Higgins	"	SW 1/4 of SE 1/4	"	Victoria Suggere	W. C. Turner	"
SE 1/4 of SE 1/4	"	Neal Norton	Same	"	SE 1/4 of SE 1/4	"	R. V. Vizard	W. C. Turner	Neal Norton claim this subd 1907

LIST OF LANDS IN BALDWIN COUNTY, ALABAMA.

TOWNSHIP. 5 South - Range 2 East				TOWNSHIP. 5 South - Range 2 East					
SUBDIVISION.	SEC.	1905	1906	REMARKS	SUBDIVISION	SEC.	1907	1908	REMARKS
NE 1/4 of NE 1/4	14	C. Allegro	Same	<p><i>Joe M. Benge claims 10 a. in this Sec. 1905</i> <i>Michael Benge claims 20 a. in this Sec. 1905-1906</i> <i>C. Allegro claims 20 a. in this Sec. 1905-1906</i> <i>Joe M. Benge claims 10 a. in this Sec. 1906</i></p> <p><i>Michael Benge claims 20 a. in this Sec. 1905-1906</i></p>	NE 1/4 of NE 1/4	14	C. Allegro	Same	Miles Lums claims 5 a. in this Sec. 1905
NW 1/4 of NE 1/4	"	"	"		NW 1/4 of NE 1/4	"	"	"	Michael Benge 20 a. in this Sec. 1905-1906
SW 1/4 of NE 1/4	"	"	"		SW 1/4 of NE 1/4	"	"	"	Joe M. Benge 10 a. in this Sec. 1905-1906
SE 1/4 of NE 1/4	"	"	"		SE 1/4 of NE 1/4	"	"	"	Victor Luzzari 50 a. in this Sec. 1905
NE 1/4 of NW 1/4	"	"	"		NE 1/4 of NW 1/4	"	"	"	Chas. Spencer 32 a. in this Sec. 1905
NW 1/4 of NW 1/4	"	"	"		NW 1/4 of NW 1/4	"	"	"	
SW 1/4 of NW 1/4	"	"	"		SW 1/4 of NW 1/4	"	"	"	
SE 1/4 of NW 1/4	"	"	"		SE 1/4 of NW 1/4	"	"	"	
NE 1/4 of SW 1/4	"	"	"		NE 1/4 of SW 1/4	"	"	"	
NW 1/4 of SW 1/4	"	P. Jarone less 10 a.	Same less 10 a.		NW 1/4 of SW 1/4	"	P. Jarone (less 10 a.)	Same less 10 a.	
SW 1/4 of SW 1/4	"	Clara Roland	Same		SW 1/4 of SW 1/4	"	Clara Rolando	Same	
SE 1/4 of SW 1/4	"	"	"		SE 1/4 of SW 1/4	"	"	"	
NE 1/4 of SE 1/4	"	A. Marco	Same		NE 1/4 of SE 1/4	"	A. Marco	Same	
NW 1/4 of SE 1/4	"	"	"		NW 1/4 of SE 1/4	"	"	"	
SW 1/4 of SE 1/4	"	"	"		SW 1/4 of SE 1/4	"	"	"	
SE 1/4 of SE 1/4	"	"	"		SE 1/4 of SE 1/4	"	"	"	
NE 1/4 of NE 1/4	15	W. P. Randall	Same	<p><i>Wm. H. Myrick claims 12 a. in this Sec. 1905-1906</i> <i>Wm. Lums 5 a. in this Sec. 1905-1906</i> <i>William Keys 12 a. in this Sec. 1905-1906</i> <i>Chas. Spencer claims 10 a. in this Sec. 1905-1906</i> <i>Geo. Thompson claims 10 a. in this Sec. 1906</i></p> <p><i>Chas. Spencer claims 32 a. in this Sec. 1905-1906</i></p>	NE 1/4 of NE 1/4	15	W. P. Randall	Same	Geo. Thompson claim 12 a. in this Sec. 1907-1908
NW 1/4 of NE 1/4	"	"	"		NW 1/4 of NE 1/4	"	"	"	Wm. H. Myrick 12 a. in this Sec. 1905-1906
SW 1/4 of NE 1/4	"	"	"		SW 1/4 of NE 1/4	"	"	"	Wm. Lums 5 a. in this Sec. 1905-1906
SE 1/4 of NE 1/4	"	"	"		SE 1/4 of NE 1/4	"	"	"	William Keys 12 a. in this Sec. 1905-1906
NE 1/4 of NW 1/4	"	"	"		NE 1/4 of NW 1/4	"	"	"	Chas. Spencer claims 10 a. in this Sec. 1905-1906
NW 1/4 of NW 1/4	"	"	"		NW 1/4 of NW 1/4	"	"	"	Geo. Thompson claims 10 a. in this Sec. 1906
SW 1/4 of NW 1/4	"	"	"		SW 1/4 of NW 1/4	"	"	"	
SE 1/4 of NW 1/4	"	"	"		SE 1/4 of NW 1/4	"	"	"	
NE 1/4 of SW 1/4	"	Wm. H. Myrick	Same		NE 1/4 of SW 1/4	"	Wm. H. Myrick	Same	
NW 1/4 of SW 1/4	"	"	"		NW 1/4 of SW 1/4	"	"	"	
SW 1/4 of SW 1/4	"	"	"		SW 1/4 of SW 1/4	"	"	"	
SE 1/4 of SW 1/4	"	"	"		SE 1/4 of SW 1/4	"	"	"	
NE 1/4 of SE 1/4	"	C. E. Myrick	Same		NE 1/4 of SE 1/4	"	P. Jarone	Same	P. Jarone claims the subd. 1905-1906
NW 1/4 of SE 1/4	"	Joe M. Benge	Same		NW 1/4 of SE 1/4	"	Joe M. Benge	Same	
SW 1/4 of SE 1/4	"	"	"		SW 1/4 of SE 1/4	"	"	"	
SE 1/4 of SE 1/4	"	C. E. Myrick	Same		SE 1/4 of SE 1/4	"	C. E. Myrick (less 10 a.)	Same	
NE 1/4 of NE 1/4	16	School land	School land	<p><i>Paulo Napoleone claim land in this 1908.</i></p>	NE 1/4 of NE 1/4	16	School land	Same	
NW 1/4 of NE 1/4	"	"	"		NW 1/4 of NE 1/4	"	"	"	
SW 1/4 of NE 1/4	"	"	"		SW 1/4 of NE 1/4	"	"	"	
SE 1/4 of NE 1/4	"	"	"		SE 1/4 of NE 1/4	"	"	"	
NE 1/4 of NW 1/4	"	Mary Stapleton	Same		NE 1/4 of NW 1/4	"	Mary Stapleton	Same	
NW 1/4 of NW 1/4	"	"	"		NW 1/4 of NW 1/4	"	"	"	
SW 1/4 of NW 1/4	"	"	"		SW 1/4 of NW 1/4	"	"	"	
SE 1/4 of NW 1/4	"	"	"		SE 1/4 of NW 1/4	"	"	"	
NE 1/4 of SW 1/4	"	Joe Pradogger	Same		NE 1/4 of SW 1/4	"	Joe Pradogger	Same	
NW 1/4 of SW 1/4	"	"	"		NW 1/4 of SW 1/4	"	"	"	
SW 1/4 of SW 1/4	"	Constantine Bufornelli	Same		SW 1/4 of SW 1/4	"	Constantine Bufornelli	Same	
SE 1/4 of SW 1/4	"	"	"		SE 1/4 of SW 1/4	"	"	"	
NE 1/4 of SE 1/4	"	Chas. Spencer	Same		NE 1/4 of SE 1/4	"	Chas. Spencer	Same	
NW 1/4 of SE 1/4	"	William Edmundson	Same		NW 1/4 of SE 1/4	"	William Edmundson	Same	
SW 1/4 of SE 1/4	"	"	"		SW 1/4 of SE 1/4	"	"	"	
SE 1/4 of SE 1/4	"	Chas. Spencer	Same		SE 1/4 of SE 1/4	"	Chas. Spencer	Same	

LIST OF LANDS IN BALDWIN COUNTY, ALABAMA.

Form 5783-5-11-MSCo.

TOWNSHIP. 5 South - Range 2 East				TOWNSHIP. 5 South - Range 2 East					
SUBDIVISION.	SEC.	1905	1906	REMARKS	SUBDIVISION	SEC.	1907	1908	REMARKS
NE 1/4 of NE 1/4	17	E. J. Wilson	Same	Ben Jackson claims 2 a in this Sec 1905-1906	NE 1/4 of NE 1/4	17	E. J. Wilson	Same	Henderson Throckmole claim 1 a this sec 1907 + 8
NW 1/4 of NE 1/4	"	"	"	James L. Brown 1 a this sec 1905	NW 1/4 of NE 1/4	"	"	"	C. H. Thompson " 12 a " " " + 5
SW 1/4 of NE 1/4	"	"	"	Ella Gardner claims 1 a in this Sec 1905-1906	SW 1/4 of NE 1/4	"	"	"	Sam Roberts " 1 " " " " + 5
SE 1/4 of NE 1/4	"	"	"	Smith Jones 1 1/4 " " " " " - 6	SE 1/4 of NE 1/4	"	"	"	Ella " " 1 " " " " + 5
NE 1/4 of NW 1/4	"	"	"	C. H. Thompson claims 5/16 a in this sec 1905-1906	NE 1/4 of NW 1/4	"	"	"	Smith Jones " 1 1/4 " " " " " + 5
NW 1/4 of NW 1/4	"	"	"	M. C. Blackman " 8 " " " " 1906	NW 1/4 of NW 1/4	"	"	"	Ben Franklin " 2 " " " " + 5
SW 1/4 of NW 1/4	"	"	"	Russell Pres. claim 3 1/4 " " " " 1906	SW 1/4 of NW 1/4	"	"	"	Russell Pres. " 5 1/4 " " " " + 5
SE 1/4 of NW 1/4	"	"	"	James L. Taylor " 2 " " " " 1906	SE 1/4 of NW 1/4	"	"	"	M. C. Blackman " 12 1/2 " " " " + 5
NE 1/4 of SW 1/4	"	W. D. Randall	Same	E. J. Wilson also claims 2 1/2 a in this sec 1905-1906	NE 1/4 of SW 1/4	"	W. D. Randall	Same	Willard Sobel " 4 1/2 " in 56 a this sec " + 5
NW 1/4 of SW 1/4	"	"	"	Willie William " 2 " " " " 1906	NW 1/4 of SW 1/4	"	"	"	Henry Ogden " 2 " this sec " + 5
SW 1/4 of SW 1/4	"	"	"	Caroline Stealy claims 6 a in this Sec 1906	SW 1/4 of SW 1/4	"	"	"	E. J. Wilson " 2 1/2 " " " " + 5
SE 1/4 of SW 1/4	"	"	"	Ella Chalkley claims 1 a in this Sec 1906	SE 1/4 of SW 1/4	"	"	"	Caroline Stealy " 6 " " " " + 5
NE 1/4 of SE 1/4	"	"	"	Henderson Throckmole claims 1 1/2 a in this Sec 1906	NE 1/4 of SE 1/4	"	"	"	Willie William " 2 " " " " + 5
NW 1/4 of SE 1/4	"	"	"	"	NW 1/4 of SE 1/4	"	"	"	B. F. Jordan claims 4 " " " " 1908
SW 1/4 of SE 1/4	"	"	"	"	SW 1/4 of SE 1/4	"	"	"	Willie F. Shortt claims 5 1/2 " " " " 1908
SE 1/4 of SE 1/4	"	"	"	"	SE 1/4 of SE 1/4	"	"	"	W. D. Randall " 1 1/2 " " " " + 5
NE 1/4 of NE 1/4	18	John of Popham	Same	J. R. Hammitt claims 7 1/2 a this sec 1905-1906	NE 1/4 of NE 1/4	18	John of Popham	Same	R. J. Fuller Sr. claims 32 a this sec 1907 + 8
NW 1/4 of NE 1/4	"	"	"	R. J. Fuller Sr. " 32 " " " " 1906	NW 1/4 of NE 1/4	"	"	"	" " Jr. " 16 1/2 " " " + sec 19 " + 5
SW 1/4 of NE 1/4	"	"	"	W. D. Randall " 81 " " " " 1906	SW 1/4 of NE 1/4	"	"	"	Lucie B. Thompson " " " " " + 5
SE 1/4 of NE 1/4	"	"	"	B. L. " 2 1/4 " " " " 1906	SE 1/4 of NE 1/4	"	"	"	J. D. Smallwood " 2 " " " " + 5
NE 1/4 of NW 1/4	"	"	"	Wm. Dwyer claims 1 1/2 a in this Sec 1905-1906	NE 1/4 of NW 1/4	"	"	"	W. D. Randall " 81 " " " " + 5
NW 1/4 of NW 1/4	"	"	"	Francis Drake claims 3 1/2 a in this Sec 1905-1906	NW 1/4 of NW 1/4	"	"	"	B. L. Randall " 2 1/4 " " " " + 5
SW 1/4 of NW 1/4	"	"	"	Isaac Alexander claims 2 1/2 a in this Sec 1905-1906	SW 1/4 of NW 1/4	"	"	"	J. R. Hammitt " 7 1/2 " " " " + 5
SE 1/4 of NW 1/4	"	"	"	Wm. G. J. Stone claim lot in this Sec 1905-1906	SE 1/4 of NW 1/4	"	"	"	C. Allgra " 200 " " " " + 5
NE 1/4 of SW 1/4	"	"	"	Francis & Annie W. Fuller claim 1 1/2 a this sec 1905-1906	NE 1/4 of SW 1/4	"	"	"	Francis Alexander " 2 1/2 " " " " 1905 " + 5
NW 1/4 of SW 1/4	"	"	"	J. D. Smallwood claims 3 a this sec 1905	NW 1/4 of SW 1/4	"	"	"	Mrs. Effie Payne " 70 " " " " + 5
SW 1/4 of SW 1/4	"	"	"	Mrs. Jessie Taylor claims 2 a in this Sec 1906	SW 1/4 of SW 1/4	"	"	"	Belrose W. H. Co. " 5 " " " " + 5
SE 1/4 of SW 1/4	"	"	"	F. B. Drake claims about 1 1/2 a in this Sec 1906	SE 1/4 of SW 1/4	"	"	"	J. B. Drake " 1 1/4 " " " " + 5
NE 1/4 of SE 1/4	"	"	"	Belrose W. H. Co. claim about 5 a in this Sec 1906	NE 1/4 of SE 1/4	"	"	"	Francis & Annie Fuller " 1 1/2 " " " " + 5
NW 1/4 of SE 1/4	"	"	"	"	NW 1/4 of SE 1/4	"	"	"	E. J. Wilson " 3 " " " " 1908
SW 1/4 of SE 1/4	"	"	"	"	SW 1/4 of SE 1/4	"	"	"	"
SE 1/4 of SE 1/4	"	"	"	"	SE 1/4 of SE 1/4	"	"	"	"
NE 1/4 of NE 1/4	19	John Popham	Same	J. M. Austin claims lot in this Sec 1906	NE 1/4 of NE 1/4	19	John Popham	Same	J. C. McPherson claims 50 a this sec + sec 7, 8 + 3 1908
NW 1/4 of NE 1/4	"	"	"	Alexander P. Popham claims 5 a in this sec 1905	NW 1/4 of NE 1/4	"	"	"	John Fuller claims 3 1/2 a in this sec 1907, 8, 8.
SW 1/4 of NE 1/4	"	"	"	C. H. Carlman claims lot in this Sec 1905	SW 1/4 of NE 1/4	"	"	"	Caroline Stealy " 6 " " " " 1905
SE 1/4 of NE 1/4	"	"	"	Wm. W. Kessler claims lot in this Sec 1905-1906	SE 1/4 of NE 1/4	"	"	"	R. J. Fuller " 16 1/2 a this sec + sec 18 " + 5
NE 1/4 of NW 1/4	"	"	"	Wm. W. Kessler claims lot in this Sec 1905-1906	NE 1/4 of NW 1/4	"	"	"	Mary & Matt " 12 " " " " + 5
NW 1/4 of NW 1/4	"	"	"	R. J. Fuller " 20 a this sec " 1906	NW 1/4 of NW 1/4	"	"	"	Wm. W. Kessler " lot " " " " + 5
SW 1/4 of NW 1/4	"	"	"	Belrose W. H. Co. claims 2 a in this Sec 1905-1906	SW 1/4 of NW 1/4	"	"	"	Lucie B. Thompson claim 12 a this sec " + 5
SE 1/4 of NW 1/4	"	"	"	Harriet B. Thompson " 1 1/2 " " " " 1906	SE 1/4 of NW 1/4	"	"	"	Calhoun Thompson lot 14, 15 " " " " + 5
NE 1/4 of SW 1/4	"	"	"	3 M. B. Smith claims lot in this Sec 1905-1906	NE 1/4 of SW 1/4	"	"	"	Wm. W. Kessler claim 2 a in this sec 1905 " + 5
NW 1/4 of SW 1/4	"	"	"	Wilson Thomas " 2 " " " " 1906	NW 1/4 of SW 1/4	"	"	"	Wilson Thomas claim 2 a " " " " + 5
SW 1/4 of SW 1/4	"	"	"	Annus Brown claims 2 a in this Sec 1905-1906	SW 1/4 of SW 1/4	"	"	"	W. B. Strong " 19 " " " " + 5
SE 1/4 of SW 1/4	"	"	"	R. B. Strong " 19 " " " " 1906	SE 1/4 of SW 1/4	"	"	"	Mrs. Alice Schuffler " 15 " " " " + 5
NE 1/4 of SE 1/4	"	"	"	Wm. W. Kessler " bond " " " " 1905	NE 1/4 of SE 1/4	"	"	"	Mary L. Payne " 2 " " " " + 5
NW 1/4 of SE 1/4	"	"	"	Mattie Cooper claims lot in this Sec 1905	NW 1/4 of SE 1/4	"	"	"	Hann C. E. Walker " lot " " " " + 5
SW 1/4 of SE 1/4	"	"	"	Mary C. Green claims 1 a in this Sec 1905	SW 1/4 of SE 1/4	"	"	"	J. M. Moore " " " " " + 5
SE 1/4 of SE 1/4	"	"	"	Char Hall claims 1/2 a in this Sec 1905-1906	SE 1/4 of SE 1/4	"	"	"	Est. W. Walker " 30 " " " " + 5
NE 1/4 of NE 1/4	"	"	"	Russell Pres. " " " " " 1906	NE 1/4 of NE 1/4	"	"	"	B. F. Holt " 6 1/2 " " " " + 5
NW 1/4 of NE 1/4	"	"	"	R. J. Holt " 6 1/2 " " " " 1906	NW 1/4 of NE 1/4	"	"	"	Russell Pres. " 4 " " " " + 5
SW 1/4 of NE 1/4	"	"	"	John Schuffler claim this sec 1905	SW 1/4 of NE 1/4	"	"	"	Wm. W. Kessler claim lot in this sec 1905
SE 1/4 of NE 1/4	"	"	"	Mary & Matt claims 9 a this sec " 1906	SE 1/4 of NE 1/4	"	"	"	Wm. W. Kessler claim lot in this sec 1905
NE 1/4 of NW 1/4	"	"	"	J. P. B. Smith claims lot in this Sec 1906	NE 1/4 of NW 1/4	"	"	"	Wm. W. Kessler claim lot in this sec 1905
NW 1/4 of NW 1/4	"	"	"	Wm. W. Kessler " 1 1/2 " " " " 1906	NW 1/4 of NW 1/4	"	"	"	Wm. W. Kessler claim lot in this sec 1905
SW 1/4 of NW 1/4	"	"	"	Mrs. C. E. Walker claims 1/2 a in this Sec 1906	SW 1/4 of NW 1/4	"	"	"	Wm. W. Kessler claim lot in this sec 1905
SE 1/4 of NW 1/4	"	"	"	Ella H. Taylor claims 1/2 a in this Sec 1906	SE 1/4 of NW 1/4	"	"	"	Wm. W. Kessler claim lot in this sec 1905
NE 1/4 of SW 1/4	"	"	"	Annus B. Thompson claim 20 a in this Sec 1906	NE 1/4 of SW 1/4	"	"	"	Wm. W. Kessler claim lot in this sec 1905
NW 1/4 of SW 1/4	"	"	"	Mrs. C. E. Walker lot 16 in this Sec 1906	NW 1/4 of SW 1/4	"	"	"	Wm. W. Kessler claim lot in this sec 1905
SW 1/4 of SW 1/4	"	"	"	C. H. Carlman claims 6 a in this Sec 1906	SW 1/4 of SW 1/4	"	"	"	Wm. W. Kessler claim lot in this sec 1905
SE 1/4 of SW 1/4	"	"	"	R. J. Fuller claims 15 a in this Sec 1906	SE 1/4 of SW 1/4	"	"	"	Wm. W. Kessler claim lot in this sec 1905
NE 1/4 of SE 1/4	"	"	"	W. B. Strong's claims lot in this Sec 1906	NE 1/4 of SE 1/4	"	"	"	Wm. W. Kessler claim lot in this sec 1905
NW 1/4 of SE 1/4	"	"	"	Catherine Thompson claims lot 14, 15 in this Sec 1906	NW 1/4 of SE 1/4	"	"	"	Wm. W. Kessler claim lot in this sec 1905
SW 1/4 of SE 1/4	"	"	"	Mary Popham claims part lot in this Sec 1905	SW 1/4 of SE 1/4	"	"	"	Wm. W. Kessler claim lot in this sec 1905
SE 1/4 of SE 1/4	"	"	"	Mrs. W. C. Turner claim lot in this Sec 1906	SE 1/4 of SE 1/4	"	"	"	Wm. W. Kessler claim lot in this sec 1905
				J. C. Ramsey claim lot in this Sec 1906					Wm. W. Kessler claim lot in this sec 1905

LIST OF LANDS IN BALDWIN COUNTY, ALABAMA.

Table with columns for Township (5 South - Range 2 East), Subdivision, Sec., Year (1905-1908), and Remarks. The table is organized into four quadrants (NE, NW, SW, SE) for each section, with handwritten entries detailing land claims and owners.

LIST OF LANDS IN BALDWIN COUNTY, ALABAMA.

TOWNSHIP 5 South - Range 2 East				TOWNSHIP 5 South - Range 2 East					
SUBDIVISION	SEC.	1905	1906	REMARKS	SUBDIVISION	SEC.	1907	1908	REMARKS
NE 1/4 of NE 1/4	23	W.A. Chandler	W.A. Chandler		NE 1/4 of NE 1/4	23	W.A. Chandler	Same	
NW 1/4 of NE 1/4		"	"		NW 1/4 of NE 1/4		"	"	
SW 1/4 of NE 1/4		"	"		SW 1/4 of NE 1/4		"	"	
SE 1/4 of NE 1/4		"	"		SE 1/4 of NE 1/4		"	"	
NE 1/4 of NW 1/4		A.C. Gaines	Same		NE 1/4 of NW 1/4		Wm. Winston & Mrs. C.E. Winston		
NW 1/4 of NW 1/4		"	"		NW 1/4 of NW 1/4		A.C. Gaines	Same	
SW 1/4 of NW 1/4		"	"		SW 1/4 of NW 1/4		"	"	Alex. Portella claim this subd 1907 + 8.
SE 1/4 of NW 1/4		Wm. Limer	Same		SE 1/4 of NW 1/4		M.W. Gaines		"
NE 1/4 of SW 1/4		A. Corti	Same		NE 1/4 of SW 1/4		A. Corti	Same	
NW 1/4 of SW 1/4		W.A. Reed	W.A. Reed		NW 1/4 of SW 1/4		W.A. Reed	Same	
SW 1/4 of SW 1/4		Wm. Winston	Owner Unknown #10		SW 1/4 of SW 1/4		Wm. Winston	Same	
SE 1/4 of SW 1/4		A.C. Gaines	Same		SE 1/4 of SW 1/4		A. Corti	Same	
NE 1/4 of SE 1/4		Wm. E.J. Lea	Same		NE 1/4 of SE 1/4		J.C. Stoughton		J.H. Loughlin claim this subd 1905.
NW 1/4 of SE 1/4		"	"		NW 1/4 of SE 1/4		"		Frank Manier " " " "
SW 1/4 of SE 1/4		"	"		SW 1/4 of SE 1/4		"		"
SE 1/4 of SE 1/4		"	"		SE 1/4 of SE 1/4		"		J.H. Loughlin claim this subd 1905.
NE 1/4 of NE 1/4	24	R.H. Vickers & Brooks	Same		NE 1/4 of NE 1/4	24	R.H. Vickers & E.R. Brooks	Same	
NW 1/4 of NE 1/4		"	"		NW 1/4 of NE 1/4		"	"	
SW 1/4 of NE 1/4		E.A. Brooks	Same		SW 1/4 of NE 1/4		E.A. Brooks	Same	
SE 1/4 of NE 1/4		"	"		SE 1/4 of NE 1/4		J.C. Garrett	Same	
NE 1/4 of NW 1/4		E.W. Lincoln	E.E. Gregory 1/2		NE 1/4 of NW 1/4		E.W. Lincoln	Same	
NW 1/4 of NW 1/4		E.E. Gregory 1/2	E.E. Gregory 1/2		NW 1/4 of NW 1/4		E.E. Gregory 1/2	Same	
SW 1/4 of NW 1/4		E.E. Gregory 1/2	E.E. Gregory 1/2		SW 1/4 of NW 1/4		E.E. Gregory 1/2	Same	
SE 1/4 of NW 1/4		E.E. Gregory 1/2	E.E. Gregory 1/2		SE 1/4 of NW 1/4		E.E. Gregory 1/2	Same	
NE 1/4 of SW 1/4		E.W. Lincoln	"		NE 1/4 of SW 1/4		Chas. Hemmingway	Same	
NW 1/4 of SW 1/4		Chas. Hemmingway	Same		NW 1/4 of SW 1/4		J.C. Garrett	Same	Chas. Hemmingway claim this subd 1907 + 8.
SW 1/4 of SW 1/4		J.C. Garrett	Same		SW 1/4 of SW 1/4		J.C. Garrett	Same	
SE 1/4 of SW 1/4		"	"		SE 1/4 of SW 1/4		"	"	
NE 1/4 of SE 1/4		Wm. Winston	Owner Unknown #10		NE 1/4 of SE 1/4		Wm. Winston	Same	
NW 1/4 of SE 1/4		Mary J. Fatch	Nellie V. Loughlin		NW 1/4 of SE 1/4		Nellie V. Loughlin	Same	
SW 1/4 of SE 1/4		Chas. Hemmingway	Chas. Hemmingway		SW 1/4 of SE 1/4		Chas. Hemmingway	Same	
SE 1/4 of SE 1/4		Mary J. Fatch	Nellie V. Loughlin		SE 1/4 of SE 1/4		J.C. Garrett	Same	
		E.J. Mason	Theresa P. Lighton				J.P. Lighton	Same	
		Section also land T.D. Co.	Same				Chas. J. Pickens (Imp)	Same	
NE 1/4 of NE 1/4	25	Mary & Vaughn	Mary & Vaughn		NE 1/4 of NE 1/4	25	Elin O. Winston	Same	
NW 1/4 of NE 1/4		"	"		NW 1/4 of NE 1/4		Mary & Vaughn	Same	
SW 1/4 of NE 1/4		"	"		SW 1/4 of NE 1/4		Mary & Vaughn	Same	
SE 1/4 of NE 1/4		"	"		SE 1/4 of NE 1/4		"	"	
NE 1/4 of NW 1/4		J.W. Robinson	Same		NE 1/4 of NW 1/4		J.W. Robinson	Same	
NW 1/4 of NW 1/4		"	"		NW 1/4 of NW 1/4		"	"	
SW 1/4 of NW 1/4		"	"		SW 1/4 of NW 1/4		"	"	
SE 1/4 of NW 1/4		"	"		SE 1/4 of NW 1/4		"	"	
NE 1/4 of SW 1/4		John Brugh & Bros	W.B. Patterson		NE 1/4 of SW 1/4		A. Vigard	Wm. & A. Vigard	
NW 1/4 of SW 1/4		"	"		NW 1/4 of SW 1/4		"	"	
SW 1/4 of SW 1/4		"	"		SW 1/4 of SW 1/4		"	"	
SE 1/4 of SW 1/4		"	"		SE 1/4 of SW 1/4		"	"	
NE 1/4 of SE 1/4		"	"		NE 1/4 of SE 1/4		"	"	Frank Manier
NW 1/4 of SE 1/4		"	"		NW 1/4 of SE 1/4		"	"	Wm. & A. Vigard
SW 1/4 of SE 1/4		"	"		SW 1/4 of SE 1/4		"	"	"
SE 1/4 of SE 1/4		"	"		SE 1/4 of SE 1/4		"	"	Frank Manier

LIST OF LANDS IN BALDWIN COUNTY, ALABAMA.

TOWNSHIP. 5 South - Range 2 East				TOWNSHIP. 5 South - Range 2 East					
SUBDIVISION.	SEC.	1905	1906	REMARKS	SUBDIVISION	SEC.	1907	1908	REMARKS
NE 1/4 of NE 1/4	26	J. W. Robinson	J. W. Robinson		NE 1/4 of NE 1/4	26	J. W. Robinson	Same	Henry Piret claim 1 a this sec 1907 + 8.
NW 1/4 of NE 1/4		Mancie & Palati	Mancie & Palati		NW 1/4 of NE 1/4		Mancie & Palati	Frank Mancie	
SW 1/4 of NE 1/4		"	"		SW 1/4 of NE 1/4		"	"	
SE 1/4 of NE 1/4		J. W. Robinson	Same		SE 1/4 of NE 1/4		J. W. Robinson	Same	
NE 1/4 of NW 1/4		A. Corti	Same		NE 1/4 of NW 1/4		A. Corti	Same	
NW 1/4 of NW 1/4		Louis Boni	Same		NW 1/4 of NW 1/4		Louis Boni	Same	
SW 1/4 of NW 1/4		Mancie & Palati	Same		SW 1/4 of NW 1/4		Mancie & Palati	Frank Mancie	
SE 1/4 of NW 1/4		"	"		SE 1/4 of NW 1/4		"	"	
NE 1/4 of SW 1/4		Chesbrough Bros	W. B. Patterson		NE 1/4 of SW 1/4		A. Vizard	Wm + A Vizard	
NW 1/4 of SW 1/4		Miss C. Clark Sw/4	"	Mrs. P. G. Clark claim 58 1/2 of NW 1/4 of SW 1/4 - 1905 this Sec. Chesbrough Bros. claim this Subd 1906	NW 1/4 of SW 1/4		Mary Bailey 8 1/2 1/2	"	A Vizard claim this subd 1907.
SW 1/4 of SW 1/4		Chesbrough Bros	"		SW 1/4 of SW 1/4		A. Vizard	"	
SE 1/4 of SW 1/4		"	"		SE 1/4 of SW 1/4		"	"	
NE 1/4 of SE 1/4		"	"		NE 1/4 of SE 1/4		"	"	
NW 1/4 of SE 1/4		"	"		NW 1/4 of SE 1/4		"	"	
SW 1/4 of SE 1/4		"	"		SW 1/4 of SE 1/4		"	"	
SE 1/4 of SE 1/4		"	"		SE 1/4 of SE 1/4		"	"	
NE 1/4 of NE 1/4	27	H. J. Burroughs	H. J. Burroughs	H. A. McElie claim 40 a this sec 1905-1906	NE 1/4 of NE 1/4	27	H. J. Burroughs	Same	Mrs. S. S. White claim 20 a ship ann. side of 28 1/4 this sec 1907
NW 1/4 of NE 1/4		"	"	H. O. McElie " 2 1/2 in NW 1/4 this sec 1905-1906	NW 1/4 of NE 1/4		"	"	Ann H. O. McElie - 2 1/2 "
SW 1/4 of NE 1/4		"	"	Mrs. B. Chandler claim 10 a in NW 1/4 in Sec 1905	SW 1/4 of NE 1/4		"	"	R. A. McElie - 40 a in NW 1/4 of NW 1/4 this sec 1907
SE 1/4 of NE 1/4		"	"	John McChesnut claim 10 a in this Sec 1906	SE 1/4 of NE 1/4		"	"	Hum W. Chandler - 20 "
NE 1/4 of NW 1/4		H. J. Burroughs	Same		NE 1/4 of NW 1/4		H. J. Burroughs	Same	Smith Jones " 1 1/4 " in this sec 1908.
NW 1/4 of NW 1/4		John Langburn	Co. St. Maguire	E. H. Wiggins claim this subd 1907.	NW 1/4 of NW 1/4		W. M. Wiggins	Wm. A. Wiggins	
SW 1/4 of NW 1/4		H. J. Burroughs	Ed. W. Wiggins		SW 1/4 of NW 1/4		Mrs. G. W. Ryan	Same	
SE 1/4 of NW 1/4		H. J. Burroughs	B. F. Wiggins		SE 1/4 of NW 1/4		H. J. Burroughs	Same	
NE 1/4 of SW 1/4		S. S. White	B. S. White		NE 1/4 of SW 1/4		S. S. White	Same	
NW 1/4 of SW 1/4		"	"		NW 1/4 of SW 1/4		"	"	
SW 1/4 of SW 1/4		"	"		SW 1/4 of SW 1/4		"	"	
SE 1/4 of SW 1/4		"	"		SE 1/4 of SW 1/4		"	"	
NE 1/4 of SE 1/4		Chesbrough Bros	W. B. Patterson	Est Jas A. Carney claim this subd 1905-1906	NE 1/4 of SE 1/4		Est J. A. Carney	Same	Wm + A Vizard claim this subd 1907 + 8
NW 1/4 of SE 1/4		"	"		NW 1/4 of SE 1/4		A. Vizard	Wm + A Vizard	
SW 1/4 of SE 1/4		"	"		SW 1/4 of SE 1/4		"	"	
SE 1/4 of SE 1/4		"	"	Est Jas A. Carney claim this subd 1905-1906	SE 1/4 of SE 1/4		Est J. A. Carney	Same	Wm + A Vizard claim this subd 1907 + 8.
NE 1/4 of NE 1/4	28	H. J. Burroughs	H. J. Burroughs	S. S. White claim this subd 1906	NE 1/4 of NE 1/4	28	M. G. Mason	Same	Wm. Value 2 claim 10 a this sec 1907
NW 1/4 of NE 1/4		A. S. White	Same	Mrs. V. P. Clark claim 10 a in NW 1/4. Ann 1907	NW 1/4 of NE 1/4		S. S. White	Same	Wm. Rowley " 30 " " " 1908
SW 1/4 of NE 1/4		"	"	Louis Dade claim 10 a in NW 1/4 this Sec 1906	SW 1/4 of NE 1/4		"	"	Louis Dade " 2 " " " 1908.
SE 1/4 of NE 1/4		"	"		SE 1/4 of NE 1/4		"	"	Smith Jones " 6 " " " 1908.
NE 1/4 of NW 1/4		"	"		NE 1/4 of NW 1/4		"	"	
NW 1/4 of NW 1/4		"	"		NW 1/4 of NW 1/4		"	"	
SW 1/4 of NW 1/4		"	"		SW 1/4 of NW 1/4		"	"	
SE 1/4 of NW 1/4		"	"		SE 1/4 of NW 1/4		"	"	
NE 1/4 of SW 1/4		"	"		NE 1/4 of SW 1/4		"	"	
NW 1/4 of SW 1/4		J. W. Robinson	H. W. Robinson	J. W. Robinson claim 10 a in NW 1/4 this Sec	NW 1/4 of SW 1/4		S. S. White	Same	
SW 1/4 of SW 1/4		S. S. White	Same		SW 1/4 of SW 1/4		"	S. S. White	
SE 1/4 of SW 1/4		"	"		SE 1/4 of SW 1/4		"	"	
NE 1/4 of SE 1/4		"	"		NE 1/4 of SE 1/4		"	"	
NW 1/4 of SE 1/4		"	"		NW 1/4 of SE 1/4		"	"	
SW 1/4 of SE 1/4		"	"		SW 1/4 of SE 1/4		"	"	
SE 1/4 of SE 1/4		"	"		SE 1/4 of SE 1/4		"	"	

LIST OF LANDS IN BALDWIN COUNTY, ALABAMA.

TOWNSHIP.. 5 South - Range 2 East				TOWNSHIP.. 5 South - Range 2 East							
SUBDIVISION.	SEC.	1905	1906	REMARKS	SUBDIVISION	SEC.	1907	1908	REMARKS		
NE 1/4 of NE 1/4	29		Ida C Stapleton	Mablea Hildner claims 5 a in this sec. 1905-1906	NE 1/4 of NE 1/4	29	Ida C Stapleton	Same	Sam Hodge claim 2 a in this sec 1907-8		
NW 1/4 of NE 1/4			"	Willie Miller claims 1 a in this sec 1905-1906	NW 1/4 of NE 1/4			"	"	Mablea Hildner claim 4 1/2 a in this sec 1907-8	
SW 1/4 of NE 1/4			"	"	Oliver Thomas claims 3 a in this sec 1905-1906		SW 1/4 of NE 1/4		"	Anna O Hodge 2 " " " " " " " "	
SE 1/4 of NE 1/4			"	"	Joe McAdams " lot in this sec 1905-1906		SE 1/4 of NE 1/4		"	Mablea Hildner " 1 1/2 " " " " " " " "	
NE 1/4 of NW 1/4			John M Green	John M Green	Charlotte Davis claims 3 a in this sec 1905-1906		NE 1/4 of NW 1/4		John M Green	John M Green	Wahyle Taylor " 5 " " " " " " "
NW 1/4 of NW 1/4			"	"	Anna Mize " 7 a in this sec 1905-1906		NW 1/4 of NW 1/4		"	"	Richard Sexton " 3 " " " " " " "
SW 1/4 of NW 1/4			"	"	Wm M Morse " 7 a in this sec 1905-1906		SW 1/4 of NW 1/4		"	"	Charlotte Jones " 3 " " " " " " "
SE 1/4 of NW 1/4			"	"	"		SE 1/4 of NW 1/4		"	"	Emma Schwartz " 20 " " " " " " "
NE 1/4 of SW 1/4			"	"	"		NE 1/4 of SW 1/4		"	"	L C Pomeroy " 5 " " " " " " "
NW 1/4 of SW 1/4			"	"	"		NW 1/4 of SW 1/4		"	"	John Jones " 4 1/2 " " " " " " "
SW 1/4 of SW 1/4			"	"	"		SW 1/4 of SW 1/4		"	"	Willie Miller " 1 " " " " " " "
SE 1/4 of SW 1/4			"	"	"		SE 1/4 of SW 1/4		"	"	John Jones " 1 " " " " " " "
NE 1/4 of SE 1/4			"	"	"		NE 1/4 of SE 1/4		"	"	Wm M Morse claim 5 1/2 a in this sec 1907-8
NW 1/4 of SE 1/4			"	"	"		NW 1/4 of SE 1/4		"	"	Mablea Hildner " 2 1/2 a in this sec 1907-8
SW 1/4 of SE 1/4			"	"	"		SW 1/4 of SE 1/4		"	"	Glo Blewitt " 2 1/2 a in this sec 1907-8
SE 1/4 of SE 1/4			"	"	"		SE 1/4 of SE 1/4		"	"	Wm M Morse " 3 " " " " " " "
NE 1/4 of NE 1/4	30	John Montrose	Same	Sam Hodge claim 2 a in this sec 1905-1906	NE 1/4 of NE 1/4	30	John Montrose	Same	Ida C Stapleton claim 25 a in this sec 1907-8		
NW 1/4 of NE 1/4			Center Sec	Center Sec	Willie Miller claims 1 a in this sec 1905-1906		NW 1/4 of NE 1/4		"	"	John Banks " 20 " " " " " " "
SW 1/4 of NE 1/4			"	"	Oliver Thomas claims 3 a in this sec 1905-1906		SW 1/4 of NE 1/4		"	"	Corey Morse " 2 a " " " " " " "
SE 1/4 of NE 1/4			"	"	Joe McAdams " lot in this sec 1905-1906		SE 1/4 of NE 1/4		"	"	Joe Baker " 6 " " " " " " "
NE 1/4 of NW 1/4			"	"	Charlotte Davis claims 3 a in this sec 1905-1906		NE 1/4 of NW 1/4		"	"	Roff " 6 " " " " " " "
NW 1/4 of NW 1/4			"	"	Anna Mize " 7 a in this sec 1905-1906		NW 1/4 of NW 1/4		"	"	Susie McRette " 4 " " " " " " "
SW 1/4 of NW 1/4			"	"	Wm M Morse " 7 a in this sec 1905-1906		SW 1/4 of NW 1/4		"	"	John Jones " 6 " " " " " " "
SE 1/4 of NW 1/4			"	"	"		SE 1/4 of NW 1/4		"	"	Freddie Bangor " 20 " " " " " " "
NE 1/4 of SW 1/4			"	"	"		NE 1/4 of SW 1/4		"	"	John Jones " 3 " " " " " " "
NW 1/4 of SW 1/4			"	"	"		NW 1/4 of SW 1/4		"	"	Robert Morse " 2 " " " " " " "
SW 1/4 of SW 1/4			"	"	"		SW 1/4 of SW 1/4		"	"	J & Johnson " 10 " " " " " " "
SE 1/4 of SW 1/4			"	"	"		SE 1/4 of SW 1/4		"	"	Mary Jackson " 2 " " " " " " "
NE 1/4 of SE 1/4			"	"	"		NE 1/4 of SE 1/4		"	"	
NW 1/4 of SE 1/4			"	"	"		NW 1/4 of SE 1/4		"	"	
SW 1/4 of SE 1/4			"	"	"		SW 1/4 of SE 1/4		"	"	
SE 1/4 of SE 1/4			"	"	"		SE 1/4 of SE 1/4		"	"	
NE 1/4 of NE 1/4	31	John Montrose	Same	Sam Hodge claim 2 a in this sec 1905-1906	NE 1/4 of NE 1/4	31	John Montrose	Same	Ida C Stapleton claim 25 a in this sec 1907-8		
NW 1/4 of NE 1/4			Center Sec	Center Sec	Willie Miller claims 1 a in this sec 1905-1906		NW 1/4 of NE 1/4		"	"	John Banks " 20 " " " " " " "
SW 1/4 of NE 1/4			"	"	Oliver Thomas claims 3 a in this sec 1905-1906		SW 1/4 of NE 1/4		"	"	Corey Morse " 2 a " " " " " " "
SE 1/4 of NE 1/4			"	"	Joe McAdams " lot in this sec 1905-1906		SE 1/4 of NE 1/4		"	"	Joe Baker " 6 " " " " " " "
NE 1/4 of NW 1/4			"	"	Charlotte Davis claims 3 a in this sec 1905-1906		NE 1/4 of NW 1/4		"	"	Roff " 6 " " " " " " "
NW 1/4 of NW 1/4			"	"	Anna Mize " 7 a in this sec 1905-1906		NW 1/4 of NW 1/4		"	"	Susie McRette " 4 " " " " " " "
SW 1/4 of NW 1/4			"	"	Wm M Morse " 7 a in this sec 1905-1906		SW 1/4 of NW 1/4		"	"	John Jones " 6 " " " " " " "
SE 1/4 of NW 1/4			"	"	"		SE 1/4 of NW 1/4		"	"	Freddie Bangor " 20 " " " " " " "
NE 1/4 of SW 1/4			"	"	"		NE 1/4 of SW 1/4		"	"	John Jones " 3 " " " " " " "
NW 1/4 of SW 1/4			"	"	"		NW 1/4 of SW 1/4		"	"	Robert Morse " 2 " " " " " " "
SW 1/4 of SW 1/4			"	"	"		SW 1/4 of SW 1/4		"	"	J & Johnson " 10 " " " " " " "
SE 1/4 of SW 1/4			"	"	"		SE 1/4 of SW 1/4		"	"	Mary Jackson " 2 " " " " " " "
NE 1/4 of SE 1/4			"	"	"		NE 1/4 of SE 1/4		"	"	
NW 1/4 of SE 1/4			"	"	"		NW 1/4 of SE 1/4		"	"	
SW 1/4 of SE 1/4			"	"	"		SW 1/4 of SE 1/4		"	"	
SE 1/4 of SE 1/4			"	"	"		SE 1/4 of SE 1/4		"	"	

LIST OF LANDS IN BALDWIN COUNTY, ALABAMA.

TOWNSHIP. 5 South - Range 2 East				TOWNSHIP. 5 South - Range 2 East					
SUBDIVISION.	SEC.	1905	1906	REMARKS	SUBDIVISION	SEC.	1907	1908	REMARKS
NE 1/4 of NE 1/4	32	Stapleton & Stone	Mrs Stapleton		NE 1/4 of NE 1/4	32	Mrs Stapleton	Same	
NW 1/4 of NE 1/4		"	"		NW 1/4 of NE 1/4		"	"	
SW 1/4 of NE 1/4		"	"		SW 1/4 of NE 1/4		"	"	
SE 1/4 of NE 1/4		"	"		SE 1/4 of NE 1/4		"	"	
NE 1/4 of NW 1/4		"	"		NE 1/4 of NW 1/4		"	"	
NW 1/4 of NW 1/4		"	"		NW 1/4 of NW 1/4		"	"	
SW 1/4 of NW 1/4		"	"		SW 1/4 of NW 1/4		"	"	
SE 1/4 of NW 1/4		"	"		SE 1/4 of NW 1/4		"	"	
NE 1/4 of SW 1/4		"	"		NE 1/4 of SW 1/4		Mrs Stapleton & Stone	Mrs Stapleton	Mrs Stapleton
NW 1/4 of SW 1/4		"	"		NW 1/4 of SW 1/4		"	"	"
SW 1/4 of SW 1/4		"	"		SW 1/4 of SW 1/4		"	"	"
SE 1/4 of SW 1/4		"	"		SE 1/4 of SW 1/4		"	"	"
NE 1/4 of SE 1/4		"	"		NE 1/4 of SE 1/4		"	"	"
NW 1/4 of SE 1/4		"	"		NW 1/4 of SE 1/4		"	"	"
SW 1/4 of SE 1/4		"	"		SW 1/4 of SE 1/4		"	"	"
SE 1/4 of SE 1/4		"	"		SE 1/4 of SE 1/4		"	"	"
NE 1/4 of NE 1/4	33	Stapleton & Stone	Mrs Stapleton 14 1/2 ac	Henry Crawford claims 6 a in this sec 1905	NE 1/4 of NE 1/4	33	Mrs Stapleton claims 1/4 ac	Same as 1907	Henry Crawford claim 6 a this sec 1907-8
NW 1/4 of NE 1/4		"	"	entire Sec except 6 a.	NW 1/4 of NE 1/4		not in entire Sec except 6 a. to Olin Sands	1907	
SW 1/4 of NE 1/4		"	"		SW 1/4 of NE 1/4				
SE 1/4 of NE 1/4		"	"		SE 1/4 of NE 1/4				
NE 1/4 of NW 1/4		"	"		NE 1/4 of NW 1/4				
NW 1/4 of NW 1/4		"	"		NW 1/4 of NW 1/4		Mrs Stapleton claims 1/4 ac	Same as 1907	
SW 1/4 of NW 1/4		"	"		SW 1/4 of NW 1/4		not in entire Sec except 6 a.	1907	
SE 1/4 of NW 1/4		"	"		SE 1/4 of NW 1/4		and		
NE 1/4 of SW 1/4		Stapleton & Stone			NE 1/4 of SW 1/4				
NW 1/4 of SW 1/4		"	"		NW 1/4 of SW 1/4				
SW 1/4 of SW 1/4		"	"		SW 1/4 of SW 1/4				
SE 1/4 of SW 1/4		"	"		SE 1/4 of SW 1/4				
NE 1/4 of SE 1/4		"	"		NE 1/4 of SE 1/4				
NW 1/4 of SE 1/4		"	"		NW 1/4 of SE 1/4				
SW 1/4 of SE 1/4		"	"		SW 1/4 of SE 1/4				
SE 1/4 of SE 1/4		"	"		SE 1/4 of SE 1/4				
NE 1/4 of NE 1/4	34	Whitbrough Bros	Mrs Patterson	for Stone claim 12 a in SW 1/4 of SE 1/4 this sec 1905	NE 1/4 of NE 1/4	34	A. Vizard	Mrs A. Vizard	
NW 1/4 of NE 1/4		"	"		NW 1/4 of NE 1/4		"	"	
SW 1/4 of NE 1/4		"	"		SW 1/4 of NE 1/4		"	"	
SE 1/4 of NE 1/4		"	"		SE 1/4 of NE 1/4		"	"	
NE 1/4 of NW 1/4		Stapleton & Stone	Mrs Stapleton 14 1/2 ac	Mrs Stapleton claims 1/4 ac in this block 1906	NE 1/4 of NW 1/4		Mrs Stapleton & Stone	Same	
NW 1/4 of NW 1/4		"	"		NW 1/4 of NW 1/4		"	"	
SW 1/4 of NW 1/4		"	"		SW 1/4 of NW 1/4		"	"	
SE 1/4 of NW 1/4		"	"		SE 1/4 of NW 1/4		"	"	
NE 1/4 of SW 1/4		"	"		NE 1/4 of SW 1/4		"	"	
NW 1/4 of SW 1/4		"	"		NW 1/4 of SW 1/4		"	"	
SW 1/4 of SW 1/4		"	"		SW 1/4 of SW 1/4		"	"	
SE 1/4 of SW 1/4		"	"		SE 1/4 of SW 1/4		"	"	
NE 1/4 of SE 1/4		Whitbrough Bros	Mrs Patterson		NE 1/4 of SE 1/4		A. Vizard	Mrs A. Vizard	
NW 1/4 of SE 1/4		"	"		NW 1/4 of SE 1/4		"	"	
SW 1/4 of SE 1/4		"	"		SW 1/4 of SE 1/4		"	"	
SE 1/4 of SE 1/4		"	"		SE 1/4 of SE 1/4		"	"	

LIST OF LANDS IN BALDWIN COUNTY, ALABAMA.

TOWNSHIP. 5 South - Range 2 East				TOWNSHIP. 5 South - Range 2 East					
SUBDIVISION.	SEC.	1905	1906	REMARKS	SUBDIVISION	SEC.	1907	1908	REMARKS
NE 1/4 of NE 1/4	35	Chesbrough Bros	W.B. Patterson	Entire Sec	NE 1/4 of NE 1/4	35	A. Vizard	Entire Sec	Mr. A. Vizard
NW 1/4 of NE 1/4					NW 1/4 of NE 1/4				
SW 1/4 of NE 1/4					SW 1/4 of NE 1/4				
SE 1/4 of NE 1/4					SE 1/4 of NE 1/4				
NE 1/4 of NW 1/4					NE 1/4 of NW 1/4				
NW 1/4 of NW 1/4					NW 1/4 of NW 1/4				
SW 1/4 of NW 1/4					SW 1/4 of NW 1/4				
SE 1/4 of NW 1/4					SE 1/4 of NW 1/4				
NE 1/4 of SW 1/4					NE 1/4 of SW 1/4				
NW 1/4 of SW 1/4					NW 1/4 of SW 1/4				
SW 1/4 of SW 1/4					SW 1/4 of SW 1/4				
SE 1/4 of SW 1/4					SE 1/4 of SW 1/4				
NE 1/4 of SE 1/4					NE 1/4 of SE 1/4				
NW 1/4 of SE 1/4					NW 1/4 of SE 1/4				
SW 1/4 of SE 1/4					SW 1/4 of SE 1/4				
SE 1/4 of SE 1/4					SE 1/4 of SE 1/4				
NE 1/4 of NE 1/4	36	Chesbrough Bros	W.B. Patterson	Entire Sec	NE 1/4 of NE 1/4	36	A. Vizard	Entire Sec	Mr. A. Vizard
NW 1/4 of NE 1/4					NW 1/4 of NE 1/4				
SW 1/4 of NE 1/4					SW 1/4 of NE 1/4				
SE 1/4 of NE 1/4					SE 1/4 of NE 1/4				
NE 1/4 of NW 1/4					NE 1/4 of NW 1/4				
NW 1/4 of NW 1/4					NW 1/4 of NW 1/4				
SW 1/4 of NW 1/4					SW 1/4 of NW 1/4				
SE 1/4 of NW 1/4					SE 1/4 of NW 1/4				
NE 1/4 of SW 1/4					NE 1/4 of SW 1/4				
NW 1/4 of SW 1/4					NW 1/4 of SW 1/4				
SW 1/4 of SW 1/4					SW 1/4 of SW 1/4				
SE 1/4 of SW 1/4					SE 1/4 of SW 1/4				
NE 1/4 of SE 1/4					NE 1/4 of SE 1/4				
NW 1/4 of SE 1/4					NW 1/4 of SE 1/4				
SW 1/4 of SE 1/4					SW 1/4 of SE 1/4				
SE 1/4 of SE 1/4					SE 1/4 of SE 1/4				
NE 1/4 of NE 1/4	37	This sec runs to the old Village of Pelham & 4th as mostly assessed.	Same		NE 1/4 of NE 1/4	37			C.C. Murchum claim Sec. 2. A. this sec. 7-10-78 + 8-15-1908.
NW 1/4 of NE 1/4					NW 1/4 of NE 1/4				
SW 1/4 of NE 1/4					SW 1/4 of NE 1/4				
SE 1/4 of NE 1/4					SE 1/4 of NE 1/4				
NE 1/4 of NW 1/4					NE 1/4 of NW 1/4				
NW 1/4 of NW 1/4					NW 1/4 of NW 1/4				
SW 1/4 of NW 1/4					SW 1/4 of NW 1/4				
SE 1/4 of NW 1/4					SE 1/4 of NW 1/4				
NE 1/4 of SW 1/4					NE 1/4 of SW 1/4				
NW 1/4 of SW 1/4					NW 1/4 of SW 1/4				
SW 1/4 of SW 1/4					SW 1/4 of SW 1/4				
SE 1/4 of SW 1/4					SE 1/4 of SW 1/4				
NE 1/4 of SE 1/4					NE 1/4 of SE 1/4				
NW 1/4 of SE 1/4					NW 1/4 of SE 1/4				
SW 1/4 of SE 1/4					SW 1/4 of SE 1/4				
SE 1/4 of SE 1/4					SE 1/4 of SE 1/4				

Louis Davis Track

[Handwritten signature]

LIST OF LANDS IN BALDWIN COUNTY, ALABAMA.

TOWNSHIP. 5 South - Range 2 East				TOWNSHIP. 5 South - Range 2 East			
SUBDIVISION.	SEC.	1905	1906	SUBDIVISION	SEC.	1907	1908
REMARKS				REMARKS			
NE 1/4 of NE 1/4	38	Lavin Dolin Tract	Unknown	NE 1/4 of NE 1/4	38	Unknown	Unknown
NW 1/4 of NE 1/4				NW 1/4 of NE 1/4			
SW 1/4 of NE 1/4				SW 1/4 of NE 1/4			
SE 1/4 of NE 1/4				SE 1/4 of NE 1/4			
NE 1/4 of NW 1/4				NE 1/4 of NW 1/4			
NW 1/4 of NW 1/4				NW 1/4 of NW 1/4			
SW 1/4 of NW 1/4				SW 1/4 of NW 1/4			
SE 1/4 of NW 1/4				SE 1/4 of NW 1/4			
NE 1/4 of SW 1/4				NE 1/4 of SW 1/4			
NW 1/4 of SW 1/4				NW 1/4 of SW 1/4			
SW 1/4 of SW 1/4				SW 1/4 of SW 1/4			
SE 1/4 of SW 1/4				SE 1/4 of SW 1/4			
NE 1/4 of SE 1/4				NE 1/4 of SE 1/4			
NW 1/4 of SE 1/4				NW 1/4 of SE 1/4			
SW 1/4 of SE 1/4				SW 1/4 of SE 1/4			
SE 1/4 of SE 1/4				SE 1/4 of SE 1/4			
NE 1/4 of NE 1/4	39	Mill Janey Entire Sec 39	Same Entire Sec 39	NE 1/4 of NE 1/4	39	Mill Janey Entire Sec 39	Same Entire Sec 39
NW 1/4 of NE 1/4				NW 1/4 of NE 1/4			
SW 1/4 of NE 1/4				SW 1/4 of NE 1/4			
SE 1/4 of NE 1/4				SE 1/4 of NE 1/4			
NE 1/4 of NW 1/4				NE 1/4 of NW 1/4			
NW 1/4 of NW 1/4				NW 1/4 of NW 1/4			
SW 1/4 of NW 1/4				SW 1/4 of NW 1/4			
SE 1/4 of NW 1/4				SE 1/4 of NW 1/4			
NE 1/4 of SW 1/4				NE 1/4 of SW 1/4			
NW 1/4 of SW 1/4				NW 1/4 of SW 1/4			
SW 1/4 of SW 1/4				SW 1/4 of SW 1/4			
SE 1/4 of SW 1/4				SE 1/4 of SW 1/4			
NE 1/4 of SE 1/4				NE 1/4 of SE 1/4			
NW 1/4 of SE 1/4				NW 1/4 of SE 1/4			
SW 1/4 of SE 1/4				SW 1/4 of SE 1/4			
SE 1/4 of SE 1/4				SE 1/4 of SE 1/4			
NE 1/4 of NE 1/4	40	John Steward Tract	Unknown	NE 1/4 of NE 1/4	40	Unknown	Unknown
NW 1/4 of NE 1/4				NW 1/4 of NE 1/4			
SW 1/4 of NE 1/4				SW 1/4 of NE 1/4			
SE 1/4 of NE 1/4				SE 1/4 of NE 1/4			
NE 1/4 of NW 1/4				NE 1/4 of NW 1/4			
NW 1/4 of NW 1/4				NW 1/4 of NW 1/4			
SW 1/4 of NW 1/4				SW 1/4 of NW 1/4			
SE 1/4 of NW 1/4				SE 1/4 of NW 1/4			
NE 1/4 of SW 1/4				NE 1/4 of SW 1/4			
NW 1/4 of SW 1/4				NW 1/4 of SW 1/4			
SW 1/4 of SW 1/4				SW 1/4 of SW 1/4			
SE 1/4 of SW 1/4				SE 1/4 of SW 1/4			
NE 1/4 of SE 1/4				NE 1/4 of SE 1/4			
NW 1/4 of SE 1/4				NW 1/4 of SE 1/4			
SW 1/4 of SE 1/4				SW 1/4 of SE 1/4			
SE 1/4 of SE 1/4				SE 1/4 of SE 1/4			

LIST OF LANDS IN BALDWIN COUNTY, ALABAMA.

TOWNSHIP. 5 South - Range 2 East				TOWNSHIP. 5 South - Range 2 East			
SUBDIVISION.	SEC.	1905	1906	SUBDIVISION.	SEC.	1907	1908
REMARKS				REMARKS			
NE 1/4 of NE 1/4	41	Village of Poplar Cabin	Same	NE 1/4 of NE 1/4	41	Poplar	Same
NW 1/4 of NE 1/4							
SW 1/4 of NE 1/4							
SE 1/4 of NE 1/4							
NE 1/4 of NW 1/4							
NW 1/4 of NW 1/4							
SW 1/4 of NW 1/4							
SE 1/4 of NW 1/4							
NE 1/4 of SW 1/4							
NW 1/4 of SW 1/4							
SW 1/4 of SW 1/4							
SE 1/4 of SW 1/4							
NE 1/4 of SE 1/4							
NW 1/4 of SE 1/4							
SW 1/4 of SE 1/4							
SE 1/4 of SE 1/4							
NE 1/4 of NE 1/4	42	C. Alyn Cabin	Same	NE 1/4 of NE 1/4	42	Muhlenberg	Muhlenberg Hotel & Cab 101 a on the S
NW 1/4 of NE 1/4							
SW 1/4 of NE 1/4							
SE 1/4 of NE 1/4							
NE 1/4 of NW 1/4							
NW 1/4 of NW 1/4							
SW 1/4 of NW 1/4							
SE 1/4 of NW 1/4							
NE 1/4 of SW 1/4							
NW 1/4 of SW 1/4							
SW 1/4 of SW 1/4							
SE 1/4 of SW 1/4							
NE 1/4 of SE 1/4							
NW 1/4 of SE 1/4							
SW 1/4 of SE 1/4							
SE 1/4 of SE 1/4							
NE 1/4 of NE 1/4	43	Out from Muhlenberg	Same	NE 1/4 of NE 1/4	43	Part of Muhlenberg	Same
NW 1/4 of NE 1/4							
SW 1/4 of NE 1/4							
SE 1/4 of NE 1/4							
NE 1/4 of NW 1/4							
NW 1/4 of NW 1/4							
SW 1/4 of NW 1/4							
SE 1/4 of NW 1/4							
NE 1/4 of SW 1/4							
NW 1/4 of SW 1/4							
SW 1/4 of SW 1/4							
SE 1/4 of SW 1/4							
NE 1/4 of SE 1/4							
NW 1/4 of SE 1/4							
SW 1/4 of SE 1/4							
SE 1/4 of SE 1/4							

Ginn's Alexander Tract

Thomas Dunford Tract

Sabella Mc Campbell Tract

Muhlenberg

LIST OF LANDS IN BALDWIN COUNTY, ALABAMA.

TOWNSHIP. 6 South - Range 2 East				TOWNSHIP. 6 South - Range 2 East					
SUBDIVISION.	SEC.	1905	1906	REMARKS	SUBDIVISION	SEC.	1907	1908	REMARKS
NE 1/4 of NE 1/4	1	Jos H. Marshall	Same		NE 1/4 of NE 1/4	1	Jos H. Marshall	Same	Rush H. Taylor claims entire Sec 1907
NW 1/4 of NE 1/4		" " "	"		NW 1/4 of NE 1/4		" " "	"	
SW 1/4 of NE 1/4		Rain Park Fruit Co	Owner Unknown No 12		SW 1/4 of NE 1/4		Anna Whiggin et al	X + +	
SE 1/4 of NE 1/4		" " "	Rain Park Fruit Co		SE 1/4 of NE 1/4		Rain Park Fruit Co	Owner Unknown No 21	
NE 1/4 of NW 1/4		Geo H. Morgan	Same		NE 1/4 of NW 1/4		Geo H. Morgan	Same	
NW 1/4 of NW 1/4		Owner Unknown No 5	C. R. Baldwin		NW 1/4 of NW 1/4		C. R. Baldwin	Same	
SW 1/4 of NW 1/4		Maggie Schreckengast	Henry A. Schreckengast		SW 1/4 of NW 1/4		Henry A. Schreckengast	Same	
SE 1/4 of NW 1/4		Rain Park Fruit Co	Same		SE 1/4 of NW 1/4		Anna Whiggin et al (1899)	May Hill Mabe	
NE 1/4 of SW 1/4		" " "	"		NE 1/4 of SW 1/4		" " "	"	
NW 1/4 of SW 1/4		Nicholas G. Austin	Same		NW 1/4 of SW 1/4		Nicholas G. Austin	Same	
SW 1/4 of SW 1/4		Owner Unknown No 5	M. P. Lundy		SW 1/4 of SW 1/4		M. P. Lundy	Same	
SE 1/4 of SW 1/4		Rain Park Fruit Co	Same		SE 1/4 of SW 1/4		Anna Whiggin et al (1899)	May Hill Mabe	
NE 1/4 of SE 1/4		" " "	Mrs H. Mabe		NE 1/4 of SE 1/4		Mrs H. Mabe	Same	
NW 1/4 of SE 1/4		Jos H. McLang	Same		NW 1/4 of SE 1/4		Jos H. McLang	Same	
SW 1/4 of SE 1/4		John Mallow	Same		SW 1/4 of SE 1/4		John Mallow	Same	
SE 1/4 of SE 1/4		Rain Park Fruit Co	Same		SE 1/4 of SE 1/4		Rain Park Fruit Co	Same	
NE 1/4 of NE 1/4	2	S. S. Mann	Same	Clara C. Nicholson, Jos et al, Anna Whiggin et al, 1890-1900	NE 1/4 of NE 1/4	2	Fanhope Single et al	Same	
NW 1/4 of NE 1/4		" " "	"		NW 1/4 of NE 1/4		" " "	"	
SW 1/4 of NE 1/4		" " "	"		SW 1/4 of NE 1/4		" " "	"	
SE 1/4 of NE 1/4		" " "	"		SE 1/4 of NE 1/4		" " "	"	
NE 1/4 of NW 1/4		" " "	"		NE 1/4 of NW 1/4		" " "	"	
NW 1/4 of NW 1/4		C. C. R	Owner Unknown No 18		NW 1/4 of NW 1/4		J. B. Foley	Same	Mrs H. Cannon claims this Subd 1907 - J. B. Foley 9/6/07
SW 1/4 of NW 1/4		S. S. Mann	Same		SW 1/4 of NW 1/4		Fanhope Single et al	Same	
SE 1/4 of NW 1/4		" " "	"		SE 1/4 of NW 1/4		" " "	"	
NE 1/4 of SW 1/4		" " "	"		NE 1/4 of SW 1/4		" " "	"	
NW 1/4 of SW 1/4		" " "	"		NW 1/4 of SW 1/4		" " "	"	
SW 1/4 of SW 1/4		" " "	"		SW 1/4 of SW 1/4		" " "	"	
SE 1/4 of SW 1/4		" " "	"		SE 1/4 of SW 1/4		" " "	"	
NE 1/4 of SE 1/4		" " "	"		NE 1/4 of SE 1/4		" " "	"	
NW 1/4 of SE 1/4		" " "	"		NW 1/4 of SE 1/4		" " "	"	
SW 1/4 of SE 1/4		" " "	"		SW 1/4 of SE 1/4		" " "	"	
SE 1/4 of SE 1/4		" " "	"		SE 1/4 of SE 1/4		" " "	"	
NE 1/4 of NE 1/4	3	A. Moog	Same	M. H. Leavins claims 10 a. in this Sec 1906	NE 1/4 of NE 1/4	3	W. W. Worcester		Caldwell Real Est & Imp. Co. claim lot 1 this Sec 1907
NW 1/4 of NE 1/4		W. W. Worcester	Same	Caldwell Real Est & Imp. Co. claim lot 1 this Sec 1906	NW 1/4 of NE 1/4		W. W. Worcester	Same	
SW 1/4 of NE 1/4		" " "	"		SW 1/4 of NE 1/4		" " "	"	
SE 1/4 of NE 1/4		A. Moog	Same		SE 1/4 of NE 1/4		" " "	"	
NE 1/4 of NW 1/4		W. W. Worcester	Same		NE 1/4 of NW 1/4		W. W. Worcester	"	
NW 1/4 of NW 1/4		" " "	"		NW 1/4 of NW 1/4		" " "	"	
SW 1/4 of NW 1/4		" " "	"		SW 1/4 of NW 1/4		" " "	"	
SE 1/4 of NW 1/4		" " "	"		SE 1/4 of NW 1/4		" " "	"	
NE 1/4 of SW 1/4		Est. Jos. Bowen	Est. Jos. Bowen	W. H. Stapleton claims this subd 1900-1906	NE 1/4 of SW 1/4		Alto Solberg		W. H. Stapleton claims this Subd 1907-1908
NW 1/4 of SW 1/4		W. H. Stapleton	Same		NW 1/4 of SW 1/4		W. H. Stapleton	Same	
SW 1/4 of SW 1/4		" " "	"		SW 1/4 of SW 1/4		" " "	"	
SE 1/4 of SW 1/4		Est. Jos. Bowen	Est. Jos. Bowen	W. H. Stapleton claims this subd 1900-1906	SE 1/4 of SW 1/4		" " "	"	
NE 1/4 of SE 1/4		A. Moog	Same		NE 1/4 of SE 1/4		Geo H. Stuyke	Same	
NW 1/4 of SE 1/4		W. H. Stapleton	Same		NW 1/4 of SE 1/4		W. H. Stapleton	Same	
SW 1/4 of SE 1/4		" " "	"		SW 1/4 of SE 1/4		" " "	"	
SE 1/4 of SE 1/4		A. Moog	Same		SE 1/4 of SE 1/4		Geo H. Stuyke	Same	

LIST OF LANDS IN BALDWIN COUNTY, ALABAMA.

TOWNSHIP. 6 South - Range 2 East				TOWNSHIP. 6 South - Range 2 East					
SUBDIVISION.	SEC.	1905	1906	REMARKS	SUBDIVISION	SEC.	1907	1908	REMARKS
NE 1/4 of NE 1/4	4	W W Worcester	Same		NE 1/4 of NE 1/4	4	W W Worcester	Same	
NW 1/4 of NE 1/4	"	"	"		NW 1/4 of NE 1/4	"	"	"	
SW 1/4 of NE 1/4	"	"	"		SW 1/4 of NE 1/4	"	"	"	
SE 1/4 of NE 1/4	"	"	"		SE 1/4 of NE 1/4	"	"	"	
NE 1/4 of NW 1/4		Stapleton & Co	W W Worcester	Stapleton claims 1/4 sec in this subd 1906	NE 1/4 of NW 1/4		Stapleton & Co	Same	
NW 1/4 of NW 1/4		"	"	"	NW 1/4 of NW 1/4		"	"	
SW 1/4 of NW 1/4		"	"	"	SW 1/4 of NW 1/4		"	"	
SE 1/4 of NW 1/4		"	"	"	SE 1/4 of NW 1/4		"	"	
NE 1/4 of SW 1/4		Stapleton & Co	Stapleton & Co	"	NE 1/4 of SW 1/4		"	"	
NW 1/4 of SW 1/4		"	"	"	NW 1/4 of SW 1/4		"	"	
SW 1/4 of SW 1/4		Stapleton Jr	Same	"	SW 1/4 of SW 1/4		Stapleton Jr	Same	
SE 1/4 of SW 1/4		"	"	"	SE 1/4 of SW 1/4		"	"	
NE 1/4 of SE 1/4		W W Worcester	Same	"	NE 1/4 of SE 1/4		W W Worcester	Same	
NW 1/4 of SE 1/4		"	"	"	NW 1/4 of SE 1/4		"	"	
SW 1/4 of SE 1/4		"	"	"	SW 1/4 of SE 1/4		"	"	
SE 1/4 of SE 1/4		"	"	"	SE 1/4 of SE 1/4		"	"	
NE 1/4 of NE 1/4	5	A M Graham	Same	W B Thomas claims 10 a. in this sec 1905-1906	NE 1/4 of NE 1/4	5	Alice M Graham	Same	
NW 1/4 of NE 1/4	"	"	"	Geo Allen claims 3 a. in this sec "	NW 1/4 of NE 1/4	"	"	"	
SW 1/4 of NE 1/4		Stapleton & Co	Stapleton & Co	"	SW 1/4 of NE 1/4		Stapleton & Co	Same	
SE 1/4 of NE 1/4		"	"	Stapleton claims 1/4 sec in 69 Ann Worcester lots 1906	SE 1/4 of NE 1/4		"	"	
NE 1/4 of NW 1/4		"	"	"	NE 1/4 of NW 1/4		Stapleton & Co	Same	
NW 1/4 of NW 1/4		"	"	"	NW 1/4 of NW 1/4		"	"	
SW 1/4 of NW 1/4		"	"	"	SW 1/4 of NW 1/4		"	"	
SE 1/4 of NW 1/4		"	"	"	SE 1/4 of NW 1/4		"	"	
NE 1/4 of SW 1/4		"	"	"	NE 1/4 of SW 1/4		Stapleton & Co	"	
NW 1/4 of SW 1/4		"	"	"	NW 1/4 of SW 1/4		"	"	
SW 1/4 of SW 1/4		"	"	"	SW 1/4 of SW 1/4		"	"	
SE 1/4 of SW 1/4		"	"	"	SE 1/4 of SW 1/4		"	"	
NE 1/4 of SE 1/4		"	"	"	NE 1/4 of SE 1/4		"	"	
NW 1/4 of SE 1/4		"	"	"	NW 1/4 of SE 1/4		"	"	
SW 1/4 of SE 1/4		"	"	"	SW 1/4 of SE 1/4		"	"	
SE 1/4 of SE 1/4		"	"	"	SE 1/4 of SE 1/4		"	"	
NE 1/4 of NE 1/4	7	Covered by the Barron Patent Claim		Mobile Volunta + Pensacola R.R. Co claim 22.5 a. in this sec 4 sec 8. 1906	NE 1/4 of NE 1/4	7			Lida B Robertson land in this sec (1907) 1907
NW 1/4 of NE 1/4				Grace E Parker claims lot 2 within this sec 1906	NW 1/4 of NE 1/4				Gaston J Robertson. Claim 95 a. " " " + 5
SW 1/4 of NE 1/4				Gaston J Robertson claims lot 3 being 76 part of 100	SW 1/4 of NE 1/4				
SE 1/4 of NE 1/4				Garbo or Reliance tract Sec 7-5065-R2E	SE 1/4 of NE 1/4				
NE 1/4 of NW 1/4					NE 1/4 of NW 1/4				
NW 1/4 of NW 1/4					NW 1/4 of NW 1/4				
SW 1/4 of NW 1/4					SW 1/4 of NW 1/4				
SE 1/4 of NW 1/4					SE 1/4 of NW 1/4				
NE 1/4 of SW 1/4					NE 1/4 of SW 1/4				
NW 1/4 of SW 1/4					NW 1/4 of SW 1/4				
SW 1/4 of SW 1/4					SW 1/4 of SW 1/4				
SE 1/4 of SW 1/4					SE 1/4 of SW 1/4				
NE 1/4 of SE 1/4					NE 1/4 of SE 1/4				
NW 1/4 of SE 1/4					NW 1/4 of SE 1/4				
SW 1/4 of SE 1/4					SW 1/4 of SE 1/4				
SE 1/4 of SE 1/4					SE 1/4 of SE 1/4				

LIST OF LANDS IN BALDWIN COUNTY, ALABAMA.

Form 5783-6-17-MSCo

TOWNSHIP. 6 South - Range 2 East				TOWNSHIP. 6 South - Range 2 East					
SUBDIVISION.	SEC.	1905	1906	REMARKS	SUBDIVISION	SEC.	1907	1908	REMARKS
NE 1/4 of NE 1/4	8	Stapleton Sr + Al	W.H. Stapleton claim 3/4 ac in 1834	W.H. Stapleton claim 3/4 ac in 1834	NE 1/4 of NE 1/4	8	W.H. Stapleton claim 3/4 ac in 1834		Est London Hill claim 8 a in this sec 1907
NW 1/4 of NE 1/4		Entire Sec	in 1834 this Sec	W.H. Worcester claims 130 a in this Sec 1905	NW 1/4 of NE 1/4		in 1834 Adams' Grant		J. Smith claim 10 a in this Sec 1907 + 8
SW 1/4 of NE 1/4			Pattern Grant	" " Worcester claims 130 a in this Sec 1905	SW 1/4 of NE 1/4				W.H. Worcester claim 53 a in this Sec 1907
SE 1/4 of NE 1/4				J. Beator Robinson claim lots B. 14, 5, 8, 9, 10, 11, 12, 13, 14, 15, 16, 17, 18, 19, 20, 21, 22, 23, 24, 25, 26, 27, 28, 29, 30, 31, 32, 33, 34, 35, 36, 37, 38, 39, 40, 41, 42, 43, 44, 45, 46, 47, 48, 49, 50, 51, 52, 53, 54, 55, 56, 57, 58, 59, 60, 61, 62, 63, 64, 65, 66, 67, 68, 69, 70, 71, 72, 73, 74, 75, 76, 77, 78, 79, 80, 81, 82, 83, 84, 85, 86, 87, 88, 89, 90, 91, 92, 93, 94, 95, 96, 97, 98, 99, 100	SE 1/4 of NE 1/4			J. Beator Robinson claim lots B-9-9-10-11-12-13-14-15-16-17-18-19-20-21-22-23-24-25-26-27-28-29-30-31-32-33-34-35-36-37-38-39-40-41-42-43-44-45-46-47-48-49-50-51-52-53-54-55-56-57-58-59-60-61-62-63-64-65-66-67-68-69-70-71-72-73-74-75-76-77-78-79-80-81-82-83-84-85-86-87-88-89-90-91-92-93-94-95-96-97-98-99-100 this Sec 1905	
NE 1/4 of NW 1/4				W.H. Stapleton 1/4 Ch. Creek South claim 10 a in this Sec 1905	NE 1/4 of NW 1/4				" " " " also 1 a land in this Sec 1907 + 5
NW 1/4 of NW 1/4				in 423 Arthur Sec. World Volante + Pensacola R.R. Co. Claim 225 a in this Sec + Sec 7, 1905	NW 1/4 of NW 1/4				Deediff Mfg Co. claim 10 a in this Sec "
SW 1/4 of NW 1/4				J. Beator Robinson claim 16 a in this Sec 1905	SW 1/4 of NW 1/4				W.A. Ullrich claim 5 a in this Sec " + 5
SE 1/4 of NW 1/4				J. Beator Robinson claim lots B. 8-9-10-11-12-13-14-15-16-17-18-19-20-21-22-23-24-25-26-27-28-29-30-31-32-33-34-35-36-37-38-39-40-41-42-43-44-45-46-47-48-49-50-51-52-53-54-55-56-57-58-59-60-61-62-63-64-65-66-67-68-69-70-71-72-73-74-75-76-77-78-79-80-81-82-83-84-85-86-87-88-89-90-91-92-93-94-95-96-97-98-99-100 this Sec 1905	SE 1/4 of NW 1/4			J. Beator Robinson claim lots B. 8-9-10-11-12-13-14-15-16-17-18-19-20-21-22-23-24-25-26-27-28-29-30-31-32-33-34-35-36-37-38-39-40-41-42-43-44-45-46-47-48-49-50-51-52-53-54-55-56-57-58-59-60-61-62-63-64-65-66-67-68-69-70-71-72-73-74-75-76-77-78-79-80-81-82-83-84-85-86-87-88-89-90-91-92-93-94-95-96-97-98-99-100 this Sec 1905	
NE 1/4 of SW 1/4				J. Beator Robinson claim 1 a or 1/2 of land in six or all of these lots this Sec 1906	NE 1/4 of SW 1/4				J. Beator Robinson claim 1 a or 1/2 of land in six or all of these lots this Sec 1906
NW 1/4 of SW 1/4				J. Beator Robinson claim 1 a or 1/2 of land in six or all of these lots this Sec 1906	NW 1/4 of SW 1/4				Miss Kate Point claim lots 11-5 this Sec 1906
SW 1/4 of SW 1/4				J. Beator Robinson claim 1 a or 1/2 of land in six or all of these lots this Sec 1906	SW 1/4 of SW 1/4				Deediff Mfg Co. claim 5 a in this Sec 1906
SE 1/4 of SW 1/4				J. Beator Robinson claim 1 a or 1/2 of land in six or all of these lots this Sec 1906	SE 1/4 of SW 1/4				Deediff Mfg Co. claim 10 a in this Sec 1906
NE 1/4 of SE 1/4				J. Beator Robinson claim 1 a or 1/2 of land in six or all of these lots this Sec 1906	NE 1/4 of SE 1/4				W.A. Ullrich claim 5 a in this Sec 1906
NW 1/4 of SE 1/4				J. Beator Robinson claim 1 a or 1/2 of land in six or all of these lots this Sec 1906	NW 1/4 of SE 1/4				
SW 1/4 of SE 1/4				J. Beator Robinson claim 1 a or 1/2 of land in six or all of these lots this Sec 1906	SW 1/4 of SE 1/4				
SE 1/4 of SE 1/4				J. Beator Robinson claim 1 a or 1/2 of land in six or all of these lots this Sec 1906	SE 1/4 of SE 1/4				
NE 1/4 of NE 1/4	9	W.H. Stapleton	Same	C.W. Sobel claim 16 a in this sec 1905-1906	NE 1/4 of NE 1/4	9	W.H. Stapleton	Same	J. Beator Robinson claim 10 a in this Sec 1907 + 8
NW 1/4 of NE 1/4		" "	"	J. Beator Robinson claim 5 a in this sec 1905-1906	NW 1/4 of NE 1/4		" "	"	W.A. Ullrich claim 5 a in this Sec 1907 + 8
SW 1/4 of NE 1/4		W.H. Stapleton	Same		SW 1/4 of NE 1/4		W.H. Stapleton	"	
SE 1/4 of NE 1/4		" "	"		SE 1/4 of NE 1/4		" "	"	
NE 1/4 of NW 1/4		P.C. Stapleton Jr	Same		NE 1/4 of NW 1/4		P.C. Stapleton Jr	Same	
NW 1/4 of NW 1/4		" "	"		NW 1/4 of NW 1/4		" "	"	
SW 1/4 of NW 1/4		Albert J. Russell	Same		SW 1/4 of NW 1/4		Albert J. Russell	Same	
SE 1/4 of NW 1/4		W.H. Stapleton	Same		SE 1/4 of NW 1/4		W.H. Stapleton	Same	
NE 1/4 of SW 1/4		W.H. Stapleton	Same		NE 1/4 of SW 1/4		W.H. Stapleton	Same	
NW 1/4 of SW 1/4		Albert J. Russell	Same		NW 1/4 of SW 1/4		Albert J. Russell	Same	
SW 1/4 of SW 1/4		" "	"		SW 1/4 of SW 1/4		" "	"	
SE 1/4 of SW 1/4		J. Beator Robinson	Same		SE 1/4 of SW 1/4		J. Beator Robinson	Same	
NE 1/4 of SE 1/4		P.C. Stapleton Jr	Same		NE 1/4 of SE 1/4		P.C. Stapleton Jr	Same	
NW 1/4 of SE 1/4		W.H. Stapleton	Same		NW 1/4 of SE 1/4		W.H. Stapleton	Same	
SW 1/4 of SE 1/4		J. Beator Robinson	Same		SW 1/4 of SE 1/4		J. Beator Robinson	Same	
SE 1/4 of SE 1/4		P.C. Stapleton Jr	Henry A. Schneckengast		SE 1/4 of SE 1/4		Henry A. Schneckengast	Same	
NE 1/4 of NE 1/4	10	P.C. Stapleton Jr	P.C. Stapleton Jr		NE 1/4 of NE 1/4	10	P.C. Stapleton Jr	Same	
NW 1/4 of NE 1/4		Entire sec except 160	" " " "		NW 1/4 of NE 1/4		" " " "	"	
SW 1/4 of NE 1/4		A belonging to Mann + Mantuffel	" " " "		SW 1/4 of NE 1/4		" " " "	"	
SE 1/4 of NE 1/4		" " " "	" " " "		SE 1/4 of NE 1/4		" " " "	"	
NE 1/4 of NW 1/4		" " " "	" " " "		NE 1/4 of NW 1/4		" " " "	"	
NW 1/4 of NW 1/4		" " " "	" " " "		NW 1/4 of NW 1/4		" " " "	"	
SW 1/4 of NW 1/4		" " " "	" " " "		SW 1/4 of NW 1/4		" " " "	"	
SE 1/4 of NW 1/4		" " " "	" " " "		SE 1/4 of NW 1/4		" " " "	"	
NE 1/4 of SW 1/4		" " " "	" " " "		NE 1/4 of SW 1/4		" " " "	"	
NW 1/4 of SW 1/4		" " " "	" " " "		NW 1/4 of SW 1/4		" " " "	"	
SW 1/4 of SW 1/4		" " " "	" " " "		SW 1/4 of SW 1/4		" " " "	"	
SE 1/4 of SW 1/4		" " " "	" " " "		SE 1/4 of SW 1/4		" " " "	"	
NE 1/4 of SE 1/4		Ernst Mantuffel	Same		NE 1/4 of SE 1/4		Ernst Mantuffel	Same	
NW 1/4 of SE 1/4		S.S. Mann	Same		NW 1/4 of SE 1/4		S.S. Mann	Same	
SW 1/4 of SE 1/4		Ernst Mantuffel	P.C. Stapleton Jr		SW 1/4 of SE 1/4		Ernst Mantuffel	Same	
SE 1/4 of SE 1/4		S.S. Mann	Same		SE 1/4 of SE 1/4		S.S. Mann	Same	

LIST OF LANDS IN BALDWIN COUNTY, ALABAMA.

TOWNSHIP. 6 South - Range 2 East				TOWNSHIP. 6 South - Range 2 East				
SUBDIVISION.	SEC.	1905	1906	SUBDIVISION	SEC.	1907	1908	REMARKS
NE 1/4 of NE 1/4	11	S S Mann	Same	NE 1/4 of NE 1/4	11	Jacob High 24 Corp	Same	
NW 1/4 of NE 1/4		Entire Sec	Entire Sec	NW 1/4 of NE 1/4		Entire Sec	Entire Sec	
SW 1/4 of NE 1/4				SW 1/4 of NE 1/4				
SE 1/4 of NE 1/4				SE 1/4 of NE 1/4				
NE 1/4 of NW 1/4				NE 1/4 of NW 1/4				
NW 1/4 of NW 1/4				NW 1/4 of NW 1/4				
SW 1/4 of NW 1/4				SW 1/4 of NW 1/4				
SE 1/4 of NW 1/4				SE 1/4 of NW 1/4				
NE 1/4 of SW 1/4				NE 1/4 of SW 1/4				
NW 1/4 of SW 1/4				NW 1/4 of SW 1/4				
SW 1/4 of SW 1/4				SW 1/4 of SW 1/4				
SE 1/4 of SW 1/4				SE 1/4 of SW 1/4				
NE 1/4 of SE 1/4				NE 1/4 of SE 1/4				
NW 1/4 of SE 1/4				NW 1/4 of SE 1/4				
SW 1/4 of SE 1/4				SW 1/4 of SE 1/4				
SE 1/4 of SE 1/4				SE 1/4 of SE 1/4				
NE 1/4 of NE 1/4	12	River Park Fruit Co	Same	NE 1/4 of NE 1/4	12	River Park Fruit Co	Same	Rush & W Taylor claim NW 1/4, NE 1/4, SW 1/4 of SE 1/4 this Sec
NW 1/4 of NE 1/4		"	"	NW 1/4 of NE 1/4		"	"	1907
SW 1/4 of NE 1/4		"	"	SW 1/4 of NE 1/4		"	"	River Park Fruit Co
SE 1/4 of NE 1/4		"	"	SE 1/4 of NE 1/4		"	"	"
NE 1/4 of NW 1/4		Jacob Ritz	Same	NE 1/4 of NW 1/4		Jacob Ritz	Same	
NW 1/4 of NW 1/4		"	"	NW 1/4 of NW 1/4		"	"	
SW 1/4 of NW 1/4		River Park Fruit Co	Same	SW 1/4 of NW 1/4		O G Coleman	Same	
SE 1/4 of NW 1/4		Anna Winters 1/2 to Chas Carlson		SE 1/4 of NW 1/4		Chas Barclay	Same	
NE 1/4 of SW 1/4		River Park Fruit Co	Same	NE 1/4 of SW 1/4		River Park Fruit Co	Same	May Hill 1/2
NW 1/4 of SW 1/4		J C Finsler - less a 200 sq ft	Anna Winters 1/2 to Chas Carlson	NW 1/4 of SW 1/4		Jas Pingle	Same	
SW 1/4 of SW 1/4		J C Finsler - less a 200 sq ft	J C Finsler - less a 200 sq ft	SW 1/4 of SW 1/4		J C Finsler (less 10 a)	Same	W Lawrence claims this Sec 1907 A.S.
SE 1/4 of SW 1/4		J C Finsler	J C Finsler	SE 1/4 of SW 1/4		"	"	
NE 1/4 of SE 1/4		Matilda Olsen	Same	NE 1/4 of SE 1/4		Mabel Olsen	Same	
NW 1/4 of SE 1/4		River Park Fruit Co	Same	NW 1/4 of SE 1/4		River Park Fruit Co	Same	
SW 1/4 of SE 1/4		"	Ed Rade	SW 1/4 of SE 1/4		H Rade	Same	
SE 1/4 of SE 1/4		"	River Park Fruit Co	SE 1/4 of SE 1/4		River Park Fruit Co	Same	Wm Davidson 1/2 to Ida Regesterin - Wm Snyder claim this Sec 1908
NE 1/4 of NE 1/4	13	Jas Miller	Jas Miller	NE 1/4 of NE 1/4	13	Jas Miller	Same	Rush & W Taylor claim NW 1/4, SE 1/4, 1/2 of NE 1/4, SW 1/4 of NE 1/4 of Sec 14
NW 1/4 of NE 1/4		River Park Fruit Co	Anna Winters 1/2 to Chas Carlson	NW 1/4 of NE 1/4		Anna Winters 1/2 to Chas Carlson	Same	SW 1/4 of Sec 14 this Sec 1907
SW 1/4 of NE 1/4		Thos B Wilson	Thos B Wilson	SW 1/4 of NE 1/4		Thos B Wilson	Same	
SE 1/4 of NE 1/4		John Miller 1/2	John Miller 1/2	SE 1/4 of NE 1/4		J C Johnson - 1/2	Same	1/2
NE 1/4 of NW 1/4		Anna Winters 1/2 to Chas Carlson	Jas. S. Kilroy	NE 1/4 of NW 1/4		Jas S Kilroy	Same	
NW 1/4 of NW 1/4		Edward Rizing	Same	NW 1/4 of NW 1/4		Edward Rizing	Same	
SW 1/4 of NW 1/4		River Park Fruit Co	Same	SW 1/4 of NW 1/4		River Park Fruit Co	Same	
SE 1/4 of NW 1/4		"	"	SE 1/4 of NW 1/4		"	"	
NE 1/4 of SW 1/4		River Park Fruit Co	John Quinn	NE 1/4 of SW 1/4		John Quinn	Same	
NW 1/4 of SW 1/4		Rose E Johnson	Same	NW 1/4 of SW 1/4		Rose E Johnson	Same	
SW 1/4 of SW 1/4		Robt M Massey	Jas. E. O. Orlando	SW 1/4 of SW 1/4		Jas E O Orlando	Same	
SE 1/4 of SW 1/4		River Park Fruit Co	Same	SE 1/4 of SW 1/4		River Park Fruit Co	Same	
NE 1/4 of SE 1/4		Anna Winters 1/2 to Chas Carlson	"	NE 1/4 of SE 1/4		Pete J. Webber	Anna Winters 1/2 to Chas Carlson	
NW 1/4 of SE 1/4		River Park Fruit Co	Same	NW 1/4 of SE 1/4		River Park Fruit Co	Same	
SW 1/4 of SE 1/4		A. C. Roney	Same	SW 1/4 of SE 1/4		A. C. Roney	Same	
SE 1/4 of SE 1/4		River Park Fruit Co	Same	SE 1/4 of SE 1/4		River Park Fruit Co	Same	

LIST OF LANDS IN BALDWIN COUNTY, ALABAMA.

TOWNSHIP: 6 South - Range 2 East				TOWNSHIP: 6 South - Range 2 East			
SUBDIVISION	SEC.	1905	1906	SUBDIVISION	SEC.	1907	1908
		REMARKS				REMARKS	
NE 1/4 of NE 1/4	14	S S Mann	Same	NE 1/4 of NE 1/4	14	Fairhope Single 24 Cor	Same
NW 1/4 of NE 1/4	"	"	"	NW 1/4 of NE 1/4	"	S S Mann	Same
SW 1/4 of NE 1/4	"	"	"	SW 1/4 of NE 1/4	"	"	"
SE 1/4 of NE 1/4	"	"	"	SE 1/4 of NE 1/4	"	Fairhope Single 24 Cor	Same
NE 1/4 of NW 1/4	"	S S Mann	"	NE 1/4 of NW 1/4	"	S S Mann	"
NW 1/4 of NW 1/4	"	Fairhope Colony land	Fairhope Single 24 Cor	NW 1/4 of NW 1/4	"	Fairhope Single 24 Cor	Same
SW 1/4 of NW 1/4	"	"	"	SW 1/4 of NW 1/4	"	"	"
SE 1/4 of NW 1/4	"	S S Mann	Same	SE 1/4 of NW 1/4	"	S S Mann	Same
NE 1/4 of SW 1/4	"	"	"	NE 1/4 of SW 1/4	"	Fairhope Single 24 Cor	Same
NW 1/4 of SW 1/4	"	Fairhope Colony land	Fairhope Single 24 Cor	NW 1/4 of SW 1/4	"	Fairhope Single 24 Cor	Same
SW 1/4 of SW 1/4	"	"	"	SW 1/4 of SW 1/4	"	"	"
SE 1/4 of SW 1/4	"	S S Mann	Same	SE 1/4 of SW 1/4	"	Fairhope Single 24 Cor	"
NE 1/4 of SE 1/4	"	C. R. A. Wheeler	Same	NE 1/4 of SE 1/4	"	C. R. A. Wheeler	Same
NW 1/4 of SE 1/4	"	"	"	NW 1/4 of SE 1/4	"	"	"
SW 1/4 of SE 1/4	"	Louis B. Shaddock	Same	SW 1/4 of SE 1/4	"	Louis B. Shaddock	Same
SE 1/4 of SE 1/4	"	Wm Cole	Arvid Carlsson	SE 1/4 of SE 1/4	"	Arvid Carlsson	Same
NE 1/4 of NE 1/4	15	Frank E. Faulstich	Same	NE 1/4 of NE 1/4	15	Frank E. Faulstich	Same
NW 1/4 of NE 1/4	"	Julius Montuffel	Julius Montuffel	NW 1/4 of NE 1/4	"	Julius Montuffel	State in 7/8/07
SW 1/4 of NE 1/4	"	Chas F. Robinson	Chas F. Robinson	SW 1/4 of NE 1/4	"	Fairhope Single 24 Cor	Same
SE 1/4 of NE 1/4	"	Frank E. Faulstich	Same	SE 1/4 of NE 1/4	"	Frank E. Faulstich	Same
NE 1/4 of NW 1/4	"	Fairhope Colony land	Fairhope Single 24 Cor	NE 1/4 of NW 1/4	"	Fairhope Single 24 Cor	Same
NW 1/4 of NW 1/4	"	"	"	NW 1/4 of NW 1/4	"	"	"
SW 1/4 of NW 1/4	"	"	"	SW 1/4 of NW 1/4	"	"	"
SE 1/4 of NW 1/4	"	"	"	SE 1/4 of NW 1/4	"	"	"
NE 1/4 of SW 1/4	"	"	"	NE 1/4 of SW 1/4	"	"	"
NW 1/4 of SW 1/4	"	"	"	NW 1/4 of SW 1/4	"	"	"
SW 1/4 of SW 1/4	"	"	"	SW 1/4 of SW 1/4	"	"	"
SE 1/4 of SW 1/4	"	"	"	SE 1/4 of SW 1/4	"	"	"
NE 1/4 of SE 1/4	"	W H Stapleton	Same	NE 1/4 of SE 1/4	"	"	W H Stapleton claims this land 1907
NW 1/4 of SE 1/4	"	Fairhope Colony land	Fairhope Single 24 Cor	NW 1/4 of SE 1/4	"	Fairhope Single 24 Cor	"
SW 1/4 of SE 1/4	"	"	"	SW 1/4 of SE 1/4	"	"	"
SE 1/4 of SE 1/4	"	W H Stapleton	Same	SE 1/4 of SE 1/4	"	Fairhope Single 24 Cor	W H Stapleton claims this land 1907
NE 1/4 of NE 1/4	16	C. L. Coleman	Same	NE 1/4 of NE 1/4	16	C. L. Coleman	Same
NW 1/4 of NE 1/4	"	"	"	NW 1/4 of NE 1/4	"	"	Here Clifford Abel claim 18 a. this sec 1907 F. S.
SW 1/4 of NE 1/4	"	G. W. Bell	Wm J. Bell	SW 1/4 of NE 1/4	"	Mr Gen. W. Bell	Same
SE 1/4 of NE 1/4	"	C. L. Coleman	Same	SE 1/4 of NE 1/4	"	C. L. Coleman	Same
NE 1/4 of NW 1/4	"	Jno F. Sobel	Same	NE 1/4 of NW 1/4	"	Jno F. Sobel	Same
NW 1/4 of NW 1/4	"	"	"	NW 1/4 of NW 1/4	"	"	J. J. Lowell claims 1/4 this land 1907 + 8.
SW 1/4 of NW 1/4	"	C. L. Coleman	Same	SW 1/4 of NW 1/4	"	C. L. Coleman	J. J. Lowell also " 5 a. " sec
SE 1/4 of NW 1/4	"	"	"	SE 1/4 of NW 1/4	"	"	"
NE 1/4 of SW 1/4	"	Fairhope Colony land	Fairhope Single 24 Cor	NE 1/4 of SW 1/4	"	Fairhope Single 24 Cor	Same
NW 1/4 of SW 1/4	"	"	"	NW 1/4 of SW 1/4	"	"	"
SW 1/4 of SW 1/4	"	"	"	SW 1/4 of SW 1/4	"	"	"
SE 1/4 of SW 1/4	"	"	"	SE 1/4 of SW 1/4	"	"	"
NE 1/4 of SE 1/4	"	"	"	NE 1/4 of SE 1/4	"	"	"
NW 1/4 of SE 1/4	"	"	"	NW 1/4 of SE 1/4	"	"	"
SW 1/4 of SE 1/4	"	"	"	SW 1/4 of SE 1/4	"	"	"
SE 1/4 of SE 1/4	"	"	"	SE 1/4 of SE 1/4	"	"	"

LIST OF LANDS IN BALDWIN COUNTY, ALABAMA.

TOWNSHIP. 6 South - Range 2 East				TOWNSHIP. 6 South - Range 2 East			
SUBDIVISION.	SEC.	1905	1906	SUBDIVISION	SEC.	1907	1908
REMARKS				REMARKS			
NE 1/4 of NE 1/4	17	J. J. Fowler 8 1/2	J. J. Fowler 8 1/2	NE 1/4 of NE 1/4	17	J. J. Fowler 8 1/2	J. J. Fowler 8 1/2
NW 1/4 of NE 1/4		S. M. Smith 10	S. M. Smith 10	NW 1/4 of NE 1/4		S. M. Smith 10	S. M. Smith 10
SW 1/4 of NE 1/4		Pecker & Foley	Pecker & Foley	SW 1/4 of NE 1/4		Pecker & Foley	Pecker & Foley
SE 1/4 of NE 1/4		P. A. Fletcher 11	P. A. Fletcher 11	SE 1/4 of NE 1/4		P. A. Fletcher 11	P. A. Fletcher 11
NE 1/4 of NW 1/4		Fairhope Single lot cor	Fairhope Single lot cor	NE 1/4 of NW 1/4		Fairhope Single lot cor	Fairhope Single lot cor
NW 1/4 of NW 1/4		Edwin	Edwin	NW 1/4 of NW 1/4		Edwin	Edwin
SW 1/4 of NW 1/4		Virginia Jeff	Virginia Jeff	SW 1/4 of NW 1/4		Virginia Jeff	Virginia Jeff
SE 1/4 of NW 1/4		L. P. Voorhes	L. P. Voorhes	SE 1/4 of NW 1/4		L. P. Voorhes	L. P. Voorhes
NE 1/4 of SW 1/4		Fairhope Colony land	Fairhope Colony land	NE 1/4 of SW 1/4		Fairhope Colony land	Fairhope Colony land
NW 1/4 of SW 1/4		H. C. Asaelt 11 1/2	H. C. Asaelt 11 1/2	NW 1/4 of SW 1/4		H. C. Asaelt 11 1/2	H. C. Asaelt 11 1/2
SW 1/4 of SW 1/4		Carver Young 12 1/2	Carver Young 12 1/2	SW 1/4 of SW 1/4		Carver Young 12 1/2	Carver Young 12 1/2
SE 1/4 of SW 1/4		Fairhope Colony land	Fairhope Colony land	SE 1/4 of SW 1/4		Fairhope Colony land	Fairhope Colony land
NE 1/4 of SE 1/4		L. C. Coleman	L. C. Coleman	NE 1/4 of SE 1/4		L. C. Coleman	L. C. Coleman
NW 1/4 of SE 1/4		Fairhope Colony land	Fairhope Colony land	NW 1/4 of SE 1/4		Fairhope Colony land	Fairhope Colony land
SW 1/4 of SE 1/4		Nancy Lewis 13 1/2	Nancy Lewis 13 1/2	SW 1/4 of SE 1/4		Nancy Lewis 13 1/2	Nancy Lewis 13 1/2
SE 1/4 of SE 1/4		Fairhope Colony land	Fairhope Colony land	SE 1/4 of SE 1/4		Fairhope Colony land	Fairhope Colony land
NE 1/4 of NE 1/4	18	Fairhope Single lot cor	Fairhope Single lot cor	NE 1/4 of NE 1/4	18	Fairhope Single lot cor	Fairhope Single lot cor
NW 1/4 of NE 1/4		"	"	NW 1/4 of NE 1/4		"	"
SW 1/4 of NE 1/4		"	"	SW 1/4 of NE 1/4		"	"
SE 1/4 of NE 1/4		"	"	SE 1/4 of NE 1/4		"	"
NE 1/4 of NW 1/4		"	"	NE 1/4 of NW 1/4		"	"
NW 1/4 of NW 1/4		"	"	NW 1/4 of NW 1/4		"	"
SW 1/4 of NW 1/4		"	"	SW 1/4 of NW 1/4		"	"
SE 1/4 of NW 1/4		"	"	SE 1/4 of NW 1/4		"	"
NE 1/4 of SW 1/4		"	"	NE 1/4 of SW 1/4		"	"
NW 1/4 of SW 1/4		"	"	NW 1/4 of SW 1/4		"	"
SW 1/4 of SW 1/4		"	"	SW 1/4 of SW 1/4		"	"
SE 1/4 of SW 1/4		"	"	SE 1/4 of SW 1/4		"	"
NE 1/4 of SE 1/4		"	"	NE 1/4 of SE 1/4		"	"
NW 1/4 of SE 1/4		"	"	NW 1/4 of SE 1/4		"	"
SW 1/4 of SE 1/4		"	"	SW 1/4 of SE 1/4		"	"
SE 1/4 of SE 1/4		"	"	SE 1/4 of SE 1/4		"	"
NE 1/4 of NE 1/4	19	Fairhope Single lot cor	Fairhope Single lot cor	NE 1/4 of NE 1/4	19	Fairhope Single lot cor	Fairhope Single lot cor
NW 1/4 of NE 1/4		"	"	NW 1/4 of NE 1/4		"	"
SW 1/4 of NE 1/4		"	"	SW 1/4 of NE 1/4		"	"
SE 1/4 of NE 1/4		"	"	SE 1/4 of NE 1/4		"	"
NE 1/4 of NW 1/4		"	"	NE 1/4 of NW 1/4		"	"
NW 1/4 of NW 1/4		"	"	NW 1/4 of NW 1/4		"	"
SW 1/4 of NW 1/4		"	"	SW 1/4 of NW 1/4		"	"
SE 1/4 of NW 1/4		"	"	SE 1/4 of NW 1/4		"	"
NE 1/4 of SW 1/4		"	"	NE 1/4 of SW 1/4		"	"
NW 1/4 of SW 1/4		"	"	NW 1/4 of SW 1/4		"	"
SW 1/4 of SW 1/4		"	"	SW 1/4 of SW 1/4		"	"
SE 1/4 of SW 1/4		"	"	SE 1/4 of SW 1/4		"	"
NE 1/4 of SE 1/4		"	"	NE 1/4 of SE 1/4		"	"
NW 1/4 of SE 1/4		"	"	NW 1/4 of SE 1/4		"	"
SW 1/4 of SE 1/4		"	"	SW 1/4 of SE 1/4		"	"
SE 1/4 of SE 1/4		"	"	SE 1/4 of SE 1/4		"	"

Barren Soil

LIST OF LANDS IN BALDWIN COUNTY, ALABAMA.

Table with columns for Subdivision, Sec., 1905, 1906, Remarks, 1907, 1908, and Township: 6 South - Range 2 East. The table lists land parcels with their owners, acreage, and historical claims.

LIST OF LANDS IN BALDWIN COUNTY, ALABAMA.

TOWNSHIP. 6 South ~ Range 2 East				TOWNSHIP. 6 South ~ Range 2 East					
SUBDIVISION.	SEC.	1905	1906	REMARKS	SUBDIVISION	SEC.	1907	1908	REMARKS
NE 1/4 of NE 1/4	22	J. J. Mann	Same		NE 1/4 of NE 1/4	22	Franklin Singley Cor	Same	
NW 1/4 of NE 1/4	"	"	"		NW 1/4 of NE 1/4	"	"	"	
SW 1/4 of NE 1/4	"	"	"		SW 1/4 of NE 1/4	"	"	"	
SE 1/4 of NE 1/4	"	"	"		SE 1/4 of NE 1/4	"	"	"	
NE 1/4 of NW 1/4		Franklin Colony Land	Franklin Singley Cor		NE 1/4 of NW 1/4		Franklin Singley Cor	Same	
NW 1/4 of NW 1/4	"	"	"		NW 1/4 of NW 1/4	"	"	"	
SW 1/4 of NW 1/4	"	"	"		SW 1/4 of NW 1/4	"	"	"	
SE 1/4 of NW 1/4	"	"	"		SE 1/4 of NW 1/4	"	"	"	
NE 1/4 of SW 1/4		J. J. Mann	Same		NE 1/4 of SW 1/4		"	"	
NW 1/4 of SW 1/4	"	"	"		NW 1/4 of SW 1/4	"	"	"	
SW 1/4 of SW 1/4	"	"	"		SW 1/4 of SW 1/4	"	"	"	
SE 1/4 of SW 1/4	"	"	"		SE 1/4 of SW 1/4	"	"	"	
NE 1/4 of SE 1/4	"	"	"		NE 1/4 of SE 1/4	"	"	"	
NW 1/4 of SE 1/4	"	"	"		NW 1/4 of SE 1/4	"	"	"	
SW 1/4 of SE 1/4	"	"	"		SW 1/4 of SE 1/4	"	"	"	
SE 1/4 of SE 1/4	"	"	"		SE 1/4 of SE 1/4	"	"	"	
NE 1/4 of NE 1/4	23	Chas Barclay	Same		NE 1/4 of NE 1/4	23	Chas Barclay	Same	
NW 1/4 of NE 1/4	"	Entire Sec.	Entire Sec.		NW 1/4 of NE 1/4	"	Entire Sec.	Entire Sec.	
SW 1/4 of NE 1/4	"	"	"		SW 1/4 of NE 1/4	"	"	"	
SE 1/4 of NE 1/4	"	"	"		SE 1/4 of NE 1/4	"	"	"	
NE 1/4 of NW 1/4	"	"	"		NE 1/4 of NW 1/4	"	"	"	
NW 1/4 of NW 1/4	"	"	"		NW 1/4 of NW 1/4	"	"	"	
SW 1/4 of NW 1/4	"	"	"		SW 1/4 of NW 1/4	"	"	"	
SE 1/4 of NW 1/4	"	"	"		SE 1/4 of NW 1/4	"	"	"	
NE 1/4 of SW 1/4	"	"	"		NE 1/4 of SW 1/4	"	"	"	
NW 1/4 of SW 1/4	"	"	"		NW 1/4 of SW 1/4	"	"	"	
SW 1/4 of SW 1/4	"	"	"		SW 1/4 of SW 1/4	"	"	"	
SE 1/4 of SW 1/4	"	"	"		SE 1/4 of SW 1/4	"	"	"	
NE 1/4 of SE 1/4	"	"	"		NE 1/4 of SE 1/4	"	"	"	
NW 1/4 of SE 1/4	"	"	"		NW 1/4 of SE 1/4	"	"	"	
SW 1/4 of SE 1/4	"	"	"		SW 1/4 of SE 1/4	"	"	"	
SE 1/4 of SE 1/4	"	"	"		SE 1/4 of SE 1/4	"	"	"	
NE 1/4 of NE 1/4	24	Edw S Young	A. Jung	P. C. Bandenague claims lots 112 & 113 this Sec 1906-1906 Miss W. H. Taylor claims 1/4 of NW 1/4 of SW 1/4 of NW 1/4 of Sec 1906 Mary P. Bandenague claims lots 112 & 113 this Sec 1906	NE 1/4 of NE 1/4	24	O. W. Miller & J. W. Smith	Same	W. B. Nelson claims 1/4 of NW 1/4 of SW 1/4 of NW 1/4 of Sec 1907
NW 1/4 of NE 1/4	"	River Park Fruit Co	Same		NW 1/4 of NE 1/4	"	Same	Rush & Taylor claims 1/4 of SW 1/4 of NW 1/4 of SW 1/4 of NW 1/4 of Sec 1907	
SW 1/4 of NE 1/4	"	"	Albrecht Jung	H. C. Hester claims 1/2 of NW 1/4 of NW 1/4 of Sec 19-1906	SW 1/4 of NE 1/4	"	Same	Mary P. Bandenague claims lots 112 & 113 this Sec 1907	
SE 1/4 of NE 1/4	"	"	River Park Fruit Co		SE 1/4 of NE 1/4	"	Same		
NE 1/4 of NW 1/4	"	"	Jacob Shattfield		NE 1/4 of NW 1/4	"	Same		
NW 1/4 of NW 1/4	"	Chas Barclay	Same		NW 1/4 of NW 1/4	"	Same		
SW 1/4 of NW 1/4	"	"	"		SW 1/4 of NW 1/4	"	"		
SE 1/4 of NW 1/4	"	River Park Fruit Co	Intar-Lewis		SE 1/4 of NW 1/4	"	Johna Lewis	72 sq yds claim this 1908	
NE 1/4 of SW 1/4	"	Julian W. Hergog	Same		NE 1/4 of SW 1/4	"	C. H. Hargrave	pro H. Hester claim this Sub 1907	
NW 1/4 of SW 1/4	"	River Park Fruit Co	Elizabeth E. Amaker		NW 1/4 of SW 1/4	"	Same		
SW 1/4 of SW 1/4	"	"	River Park Fruit Co		SW 1/4 of SW 1/4	"	C. H. Hargrave		
SE 1/4 of SW 1/4	"	"	"		SE 1/4 of SW 1/4	"	"		
NE 1/4 of SE 1/4	"	"	"		NE 1/4 of SE 1/4	"	May Mill Johnson		
NW 1/4 of SE 1/4	"	"	"		NW 1/4 of SE 1/4	"	"		
SW 1/4 of SE 1/4	"	"	"		SW 1/4 of SE 1/4	"	Same		
SE 1/4 of SE 1/4	"	"	"		SE 1/4 of SE 1/4	"	"		

LIST OF LANDS IN BALDWIN COUNTY, ALABAMA.

Table with columns for SUBDIVISION, SEC., 1905, 1906, REMARKS, 1907, 1908, and REMARKS. It lists land parcels in Baldwin County, Alabama, including township and range information. The table is organized into sections for townships 6 South and 6 South - Range 2 East. It includes various subdivision and section identifiers (e.g., NE 1/4 of NE 1/4) and names of landowners or claimants (e.g., Chas Barclay, S.S. Mann, C.L. Coleman). Handwritten remarks provide additional details about claims and dates.

LIST OF LANDS IN BALDWIN COUNTY, ALABAMA.

TOWNSHIP. 6 South - Range 2 East				TOWNSHIP. 6 South - Range 2 East					
SUBDIVISION.	SEC.	1905	1906	REMARKS	SUBDIVISION.	SEC.	1907	1908	REMARKS
NE 1/4 of NE 1/4	28	Mary R Bandoungie	C. L. Colman	Andrew Larson claims 5 a. in this Sec 1905-1906	NE 1/4 of NE 1/4	28	E. S. Smith	W/2	Edmund James Nelson claims 1/2 of this Subd 1907
NW 1/4 of NE 1/4		Island Lbr Co	C. L. Colman	Mary A. Clough " this subd "	NW 1/4 of NE 1/4		C. L. Colman	W/2	A. B. Brandon claims 15 a. in this subd 1907 + 8.
SW 1/4 of NE 1/4		E. Smith	E. Smith		SW 1/4 of NE 1/4		E. Smith	W/2	Anna M. Galt claims E 1/2 of NW 1/4, SE 1/4 of SW 1/4 same 1905
SE 1/4 of NE 1/4		J. D. Lewis	J. D. Lewis		SE 1/4 of NE 1/4		J. D. Lewis	W/2	
NE 1/4 of NW 1/4		Mary A. Clough	W. S. Nelson		NE 1/4 of NW 1/4		N. S. Nelson	W/2	Edmund James Nelson claims 1/2 of this subd 1907
NW 1/4 of NW 1/4		Mary E. Louelle	Mary E. Louelle	Mary A. Clough claims E 1/2 of NW 1/4 in this subd 1907.	NW 1/4 of NW 1/4		Paul Napolello	W/2	Chas. J. Shorbey claims W 1/2 this subd 1907
SW 1/4 of NW 1/4		Paul Napolello	Paul Napolello	Island Lbr Co claims this subd 1905	SW 1/4 of NW 1/4		Mary E. Louelle	W/2	
SE 1/4 of NW 1/4		C. J. Sumner	C. J. Sumner		SE 1/4 of NW 1/4		O. J. Sumner	W/2	
NE 1/4 of SW 1/4		W. S. Nelson	W. S. Nelson	A. B. Brandon claims 10 a. in this subd 1905-1906.	NE 1/4 of SW 1/4		N. S. Nelson	E 1/2	
NW 1/4 of SW 1/4		Louis Calhoun	Louis Calhoun		NW 1/4 of SW 1/4		Louis Calhoun	W/2	
SW 1/4 of SW 1/4		Andrew J. Carlson	Same		SW 1/4 of SW 1/4		N. S. Nelson	E 1/2	C. Nelson claims E 1/2 of NW 1/4 of NW 1/4 this subd 1907 + 8.
SE 1/4 of SW 1/4		Chas. Littlegreen	C. J. Littlegreen		SE 1/4 of SW 1/4		Andrew J. Carlson	W/2	J. D. Jackson
NE 1/4 of SE 1/4		Laurie Winbury	Laurie Winbury	Louis Calhoun claims SW 1/4 of NW 1/4 in this subd 1905-1906	NE 1/4 of SE 1/4		E. S. Smith	W/2	J. M. Winbury claims E 1/2 this subd 1908
NW 1/4 of SE 1/4		S. W. Wallace	Same	C. Nelson claims E 1/2 of NW 1/4 of NW 1/4 this subd 1906	NW 1/4 of SE 1/4		S. W. Wallace	W/2	Edmund James Nelson claims 1/2 of this subd 1907
SW 1/4 of SE 1/4		Mary A. Clough	C. L. Colman		SW 1/4 of SE 1/4		C. L. Colman	W/2	
SE 1/4 of SE 1/4		Matilda Larson	Same		SE 1/4 of SE 1/4		Matilda Larson	W/2	Edmund James Nelson claims 1/2 of this subd 1907
NE 1/4 of NE 1/4	29	C. S. Larson	C. S. Larson	Louis B. Marshall claims 6 a. in this subd - 1905	NE 1/4 of NE 1/4	29	A. H. Faison	W/2	W. J. P. Ingrass claims 1/2 of this subd 1907 + 8.
NW 1/4 of NE 1/4		Edw. B. Meeker	Edw. B. Meeker	Mrs. Stammers claims 21 a. in this subd 1905-1906	NW 1/4 of NE 1/4		J. B. Meeker	W/2	
SW 1/4 of NE 1/4		Mary E. Louelle	Mary E. Louelle		SW 1/4 of NE 1/4		Louis V. Conrad	E 1/2	Bell Bryant " 20 a. " " " " 1908.
SE 1/4 of NE 1/4		Louis V. Conrad	Same	John Davis " 16 a. " " " " - 1906	SE 1/4 of NE 1/4		Mary E. Louelle	W/2	
NE 1/4 of NW 1/4		Brother & Gundel Bros	Same	John Davis claims 4 a. in this subd 1906.	NE 1/4 of NW 1/4		Brother & Gundel Bros	W/2	
NW 1/4 of NW 1/4		F. L. Klumme	Same		NW 1/4 of NW 1/4		Frank L. Klumme	W/2	
SW 1/4 of NW 1/4		Brother & Gundel Bros	Same		SW 1/4 of NW 1/4		Brother & Gundel Bros	W/2	
SE 1/4 of NW 1/4		" "	" "		SE 1/4 of NW 1/4		" "	W/2	
NE 1/4 of SW 1/4		" "	" "		NE 1/4 of SW 1/4		" "	W/2	
NW 1/4 of SW 1/4		" "	" "		NW 1/4 of SW 1/4		" "	W/2	
SW 1/4 of SW 1/4		" "	" "		SW 1/4 of SW 1/4		" "	W/2	
SE 1/4 of SW 1/4		" "	" "		SE 1/4 of SW 1/4		" "	W/2	
NE 1/4 of SE 1/4		A. Moog	A. Moog		NE 1/4 of SE 1/4		A. Moog	W/2	
NW 1/4 of SE 1/4		Brother & Gundel Bros	Same		NW 1/4 of SE 1/4		Brother & Gundel Bros	W/2	
SW 1/4 of SE 1/4		F. L. Klumme	Same		SW 1/4 of SE 1/4		Frank L. Klumme	W/2	
SE 1/4 of SE 1/4		Amy Marie	Amy Marie	Jos. Pearce claims 1/2 a. in NW 1/4 of SE 1/4 of SW 1/4 of NW 1/4 of NE 1/4 of NE 1/4 in this subd 1906	SE 1/4 of SE 1/4		Amy Marie	W/2	
NE 1/4 of NE 1/4	30	Cornelia Nelson	Same	Mary 12 cattle claims 6 a. in this Sec 1905-1906	NE 1/4 of NE 1/4	30	Cornelia Nelson	Same	W. J. P. Ingrass claims 4 a. in this subd 1907 + 8.
NW 1/4 of NE 1/4		" "	" "	Maggie O'Wallen claims 1/2 a. in this Sec 1905-1906	NW 1/4 of NE 1/4		" "	Same	J. D. Jackson claims 6 a. in this subd 1907 + 8.
SW 1/4 of NE 1/4		" "	" "	John Thompson claims 20 a. in this subd 1905-1906	SW 1/4 of NE 1/4		" "	Same	Shannon Johnson claims 10 a. in this subd 1907 + 8.
SE 1/4 of NE 1/4		" "	" "	Shirley P. Davidson & Thomas claims 2 a. in this subd 1905	SE 1/4 of NE 1/4		Blanch S. Broadwood	W/2	H. E. Spot
NE 1/4 of NW 1/4		" "	" "	R. F. Nelson claims 10 a. in this subd 1905	NE 1/4 of NW 1/4		Cornelia Nelson	Same	Campbell Harris " " " " " 1908.
NW 1/4 of NW 1/4		" "	" "	A. E. Nelson claims 6 a. in this subd 1905-1906	NW 1/4 of NW 1/4		" "	Same	Blanche Harris " " " " " 1908.
SW 1/4 of NW 1/4		" "	" "	Sarah McConie claims 1 a. in this subd 1905-1906	SW 1/4 of NW 1/4		Cornelia Nelson	Same	A. C. Nelson " 6 " " " " 1908.
SE 1/4 of NW 1/4		" "	" "	A. Moog claims 20 a. in this subd 1905-1906	SE 1/4 of NW 1/4		" "	Same	Allen Hutchinson " 10 " " " " 1908.
NE 1/4 of SW 1/4		" "	" "	Carrie B. Marshall claims 6 a. in this subd 1905-1906	NE 1/4 of SW 1/4		" "	Same	Nancy Battle " 6 " " " " 1908.
NW 1/4 of SW 1/4		" "	" "	Anna W. Schuman claims 10 a. in this subd 1905-1906	NW 1/4 of SW 1/4		" "	Same	Callie Allen " 2 " " " " 1908.
SW 1/4 of SW 1/4		" "	" "	J. C. Humphrey Jr. claims 6 a. in this subd 1905-1906	SW 1/4 of SW 1/4		" "	Same	Arnette Hume " 2 " " " " 1908.
SE 1/4 of SW 1/4		" "	" "	Shepherd Johnson claims 10 a. in this subd 1905	SE 1/4 of SW 1/4		" "	Same	Sally McConie " 1 " " " " 1908.
NE 1/4 of SE 1/4		" "	" "	Campbell Harris claims 1 a. in this subd 1905-1906	NE 1/4 of SE 1/4		" "	Same	Jos. M. Conner " 20 " " " " 1908.
NW 1/4 of SE 1/4		" "	" "	Henry Crawford " 10 a. in this subd 1905	NW 1/4 of SE 1/4		" "	Same	A. Moog claims 24 a. " " " " " 1908.
SW 1/4 of SE 1/4		" "	" "	R. B. Drake " 15 " " " " " 1906	SW 1/4 of SE 1/4		" "	Same	J. D. Jackson " " " " " " 1908.
SE 1/4 of SE 1/4		" "	" "	Brother & Gundel claims 12 a. in this subd 1905-1906	SE 1/4 of SE 1/4		" "	Same	W. J. P. Ingrass " " " " " " 1908.
NE 1/4 of NE 1/4		Brother & Gundel Bros	Same		NE 1/4 of NE 1/4		Brother & Gundel Bros	W/2	
NW 1/4 of NE 1/4		" "	" "		NW 1/4 of NE 1/4		" "	W/2	
SW 1/4 of NE 1/4		" "	" "		SW 1/4 of NE 1/4		" "	W/2	
SE 1/4 of NE 1/4		" "	" "		SE 1/4 of NE 1/4		" "	W/2	
NE 1/4 of NW 1/4		" "	" "		NE 1/4 of NW 1/4		" "	W/2	
NW 1/4 of NW 1/4		" "	" "		NW 1/4 of NW 1/4		" "	W/2	
SW 1/4 of NW 1/4		" "	" "		SW 1/4 of NW 1/4		" "	W/2	
SE 1/4 of NW 1/4		" "	" "		SE 1/4 of NW 1/4		" "	W/2	
NE 1/4 of SW 1/4		" "	" "		NE 1/4 of SW 1/4		" "	W/2	
NW 1/4 of SW 1/4		" "	" "		NW 1/4 of SW 1/4		" "	W/2	
SW 1/4 of SW 1/4		" "	" "		SW 1/4 of SW 1/4		" "	W/2	
SE 1/4 of SW 1/4		" "	" "		SE 1/4 of SW 1/4		" "	W/2	
NE 1/4 of SE 1/4		" "	" "		NE 1/4 of SE 1/4		" "	W/2	
NW 1/4 of SE 1/4		" "	" "		NW 1/4 of SE 1/4		" "	W/2	
SW 1/4 of SE 1/4		" "	" "		SW 1/4 of SE 1/4		" "	W/2	
SE 1/4 of SE 1/4		" "	" "		SE 1/4 of SE 1/4		" "	W/2	

LIST OF LANDS IN BALDWIN COUNTY, ALABAMA.

TOWNSHIP. 6 South - Range 2 East				TOWNSHIP. 6 South - Range 2 East					
SUBDIVISION	SEC.	1905	1906	REMARKS	SUBDIVISION	SEC.	1907	1908	REMARKS
NE 1/4 of NE 1/4	34	J. Meil	Same		NE 1/4 of NE 1/4	34	J. Meil	Chas J. Scheffler	Entire Sec.
NW 1/4 of NE 1/4					Entire Sec.				
SW 1/4 of NE 1/4									
SE 1/4 of NE 1/4									
NE 1/4 of NW 1/4									
NW 1/4 of NW 1/4									
SW 1/4 of NW 1/4									
SE 1/4 of NW 1/4									
NE 1/4 of SW 1/4									
NW 1/4 of SW 1/4									
SW 1/4 of SW 1/4									
SE 1/4 of SW 1/4									
NE 1/4 of SE 1/4									
NW 1/4 of SE 1/4									
SW 1/4 of SE 1/4									
SE 1/4 of SE 1/4									
North S. Moore									
NE 1/4 of NE 1/4	35	E. Molyneux	Blanch's Broadwood	Same	NE 1/4 of NE 1/4	35	Blanch's Broadwood	E. Molyneux	Same
NW 1/4 of NE 1/4					Blanch's Broadwood				
SW 1/4 of NE 1/4									
SE 1/4 of NE 1/4									
NE 1/4 of NW 1/4									
NW 1/4 of NW 1/4									
SW 1/4 of NW 1/4									
SE 1/4 of NW 1/4									
NE 1/4 of SW 1/4									
NW 1/4 of SW 1/4									
SW 1/4 of SW 1/4									
SE 1/4 of SW 1/4									
NE 1/4 of SE 1/4									
NW 1/4 of SE 1/4									
SW 1/4 of SE 1/4									
SE 1/4 of SE 1/4									
Blanch's Broadwood									
NE 1/4 of NE 1/4	36	Chas Barclay	Chas Barclay	Same	NE 1/4 of NE 1/4	36	Chas Barclay	Chas Barclay	Same
NW 1/4 of NE 1/4					Chas Barclay				
SW 1/4 of NE 1/4									
SE 1/4 of NE 1/4									
NE 1/4 of NW 1/4									
NW 1/4 of NW 1/4									
SW 1/4 of NW 1/4									
SE 1/4 of NW 1/4									
NE 1/4 of SW 1/4									
NW 1/4 of SW 1/4									
SW 1/4 of SW 1/4									
SE 1/4 of SW 1/4									
NE 1/4 of SE 1/4									
NW 1/4 of SE 1/4									
SW 1/4 of SE 1/4									
SE 1/4 of SE 1/4									
Chas Barclay									

LIST OF LANDS IN BALDWIN COUNTY, ALABAMA.

Form 5788-4-01 - MS Co		TOWNSHIP.. 6 South ~ Range 2 East		TOWNSHIP.. 6 South ~ Range 2 East				
SUBDIVISION.	SEC.	1905	1906	SUBDIVISION.	SEC.	1907	1908	REMARKS
NE 1/4 of NE 1/4	36	Gunnish by Preference - Part in m lots of Various size	O.M. Davis claims 16 A in this sec 1905-1906 John Murray claims 16 A in this sec 1906 Geo P Smith claims 10 A in this sec 1906 Mable, Volenta & Bernice R. Co. claims 132 A in this sec 1907 Geo W. Avery claims 3 A in this sec 1908	NE 1/4 of NE 1/4	37			Mable Volenta & Bernice R. Co. claim 132 A in this sec 1907 Geo W. Avery claims 3 A in this sec 1908
NW 1/4 of NE 1/4								
SW 1/4 of NE 1/4								
SE 1/4 of NE 1/4								
NE 1/4 of NW 1/4								
NW 1/4 of NW 1/4								
SW 1/4 of NW 1/4								
SE 1/4 of NW 1/4								
NE 1/4 of SW 1/4								
NW 1/4 of SW 1/4								
SW 1/4 of SW 1/4								
SE 1/4 of SW 1/4								
NE 1/4 of SE 1/4								
NW 1/4 of SE 1/4								
SW 1/4 of SE 1/4								
SE 1/4 of SE 1/4								
NE 1/4 of NE 1/4	37	Gundal & Co. et al. Center Sec	Same Center Sec	NE 1/4 of NE 1/4	38	J. B. Foley Center Sec except 70 A.	Same 70 A.	
NW 1/4 of NE 1/4								
SW 1/4 of NE 1/4								
SE 1/4 of NE 1/4								
NE 1/4 of NW 1/4								
NW 1/4 of NW 1/4								
SW 1/4 of NW 1/4								
SE 1/4 of NW 1/4								
NE 1/4 of SW 1/4								
NW 1/4 of SW 1/4								
SW 1/4 of SW 1/4								
SE 1/4 of SW 1/4								
NE 1/4 of SE 1/4								
NW 1/4 of SE 1/4								
SW 1/4 of SE 1/4								
SE 1/4 of SE 1/4								
NE 1/4 of NE 1/4	38	B. C. Ayers Trust Robinson et al. et al	Same Center Sec	NE 1/4 of NE 1/4	39	J. B. Foley Center Sec	Same Center Sec.	
NW 1/4 of NE 1/4								
SW 1/4 of NE 1/4								
SE 1/4 of NE 1/4								
NE 1/4 of NW 1/4								
NW 1/4 of NW 1/4								
SW 1/4 of NW 1/4								
SE 1/4 of NW 1/4								
NE 1/4 of SW 1/4								
NW 1/4 of SW 1/4								
SW 1/4 of SW 1/4								
SE 1/4 of SW 1/4								
NE 1/4 of SE 1/4								
NW 1/4 of SE 1/4								
SW 1/4 of SE 1/4								
SE 1/4 of SE 1/4								

Barnes De Brich Tract

Morgan River Tract

Shelton St. Campbell Tract

LIST OF LANDS IN BALDWIN COUNTY, ALABAMA.

Table with columns: SUBDIVISION, SEC., 1905, TOWNSHIP, 7 5 South - Range 2 East, 1906, REMARKS, 1907, TOWNSHIP, 7 5 South - Range 2 East, 1908, REMARKS. The table lists land parcels with their locations (e.g., NE 1/4 of NE 1/4), owners (e.g., Jas. T. Nelson, Mary A. Matson), and acquisition dates. It includes numerous handwritten entries and legal descriptions.

LIST OF LANDS IN BALDWIN COUNTY, ALABAMA.

TOWNSHIP. 7 South - Range 2 East				TOWNSHIP. 7 South - Range 2 East						
SUBDIVISION.	SEC.	1905	1906	REMARKS	SUBDIVISION	SEC.	1907	1908	REMARKS	
NE 1/4 of NE 1/4 NW 1/4 of NE 1/4 SW 1/4 of NE 1/4 SE 1/4 of NE 1/4 NE 1/4 of NW 1/4 NW 1/4 of NW 1/4 SW 1/4 of NW 1/4 SE 1/4 of NW 1/4 NE 1/4 of SW 1/4 NW 1/4 of SW 1/4 SW 1/4 of SW 1/4 SE 1/4 of SW 1/4 NE 1/4 of SE 1/4 NW 1/4 of SE 1/4 SW 1/4 of SE 1/4 SE 1/4 of SE 1/4	10	Mrs. S. M. Morrison	Same	W. S. Lighthall claims 100 a. in this Sec 1905-1906	10		W. S. Lighthall	Same	W. S. Lighthall claims 100 a. in this Sec 1907 & 8.	
		B. H. Neidfeldt 7/16	B. H. Neidfeldt 7/16	" " " 30 a. in NW part of NW 1/4 of this Sec 1905-1906			SW 1/4 of NE 1/4	W. S. Lighthall	Same	" " " 30 a. in NW part of NW 1/4 of this Sec 1907 & 8.
		H. S. Lighthall	Same	Mrs. B. H. Neidfeldt claims 100 a. off NW part of NW 1/4 of this Sec 1906			SW 1/4 of NE 1/4	W. S. Lighthall	Same	Mrs. B. H. Neidfeldt claims 100 a. off NW part of NW 1/4 of this Sec 1907 & 8.
		E. M. Keller	Joanna B. White Same	E. M. Keller claims this Sub 1905-1906			SW 1/4 of NE 1/4	W. S. Lighthall	Same	B. H. Neidfeldt claims 1/4 of NW 1/4 of NW 1/4 of this Sec 1907 & 8.
		B. H. Neidfeldt	Joanna B. White Same	B. H. Neidfeldt " " " " " 1906			NE 1/4 of NW 1/4	Anna M. Costly	Same	
		Joseph B. Keller	Osca Himmell	" " " " " " " 1906			NW 1/4 of NW 1/4	Anna M. Costly	Same	
		Est John Bowen	" " "				SE 1/4 of NW 1/4	Anna M. Costly	Same	
		" " "	" " "				NE 1/4 of SW 1/4	Anna M. Costly	Same	
		" " "	" " "				NW 1/4 of SW 1/4	Anna M. Costly	Same	
		" " "	" " "				SW 1/4 of SW 1/4	Anna M. Costly	Same	
		" " "	" " "				SE 1/4 of SW 1/4	Anna M. Costly	Same	
		" " "	" " "				NE 1/4 of SE 1/4	Anna M. Costly	Same	
		" " "	" " "				NW 1/4 of SE 1/4	Anna M. Costly	Same	
		" " "	" " "				SW 1/4 of SE 1/4	Anna M. Costly	Same	
		" " "	" " "				SE 1/4 of SE 1/4	Anna M. Costly	Same	
NE 1/4 of NE 1/4 NW 1/4 of NE 1/4 SW 1/4 of NE 1/4 SE 1/4 of NE 1/4 NE 1/4 of NW 1/4 NW 1/4 of NW 1/4 SW 1/4 of NW 1/4 SE 1/4 of NW 1/4 NE 1/4 of SW 1/4 NW 1/4 of SW 1/4 SW 1/4 of SW 1/4 SE 1/4 of SW 1/4 NE 1/4 of SE 1/4 NW 1/4 of SE 1/4 SW 1/4 of SE 1/4 SE 1/4 of SE 1/4	11	Geo Lantion	W. O. Lantion	R. W. Brown claims this sub 1905	11		Geo Lantion	Same		
		River Park Fruit Co	Same				NW 1/4 of NE 1/4	Anna M. Costly	Same	
		J. Mallon	Same				SW 1/4 of NE 1/4	Anna M. Costly	Same	
		Geo Lantion	W. O. Lantion	R. W. Brown claims this sub 1905			SE 1/4 of NE 1/4	Anna M. Costly	Same	
		Wm. L. Shering	Wm. L. Shering 5/16				NE 1/4 of NW 1/4	Anna M. Costly	Same	
		Allen E. Van Dusen	A. E. Van Dusen				NW 1/4 of NW 1/4	Anna M. Costly	Same	
		River Park Fruit Co	J. C. Blanchard	J. M. Wallace claims 14 a. in SE 1/4 of SW 1/4 of this Sec 1905			SW 1/4 of NW 1/4	Anna M. Costly	Same	
		Mrs. Eliza Coste 7/16 of 6 1/2	Wm. L. Shering 5/16	Wm. L. Shering claims 5/16 of this sub 1905			SE 1/4 of NW 1/4	Anna M. Costly	Same	
		Est John Bowen	Geo Lantion	Geo Lantion claims this sub 1905-1906			NE 1/4 of SW 1/4	Anna M. Costly	Same	
		" " "	" " "	" " " " " " " 1906			NW 1/4 of SW 1/4	Anna M. Costly	Same	
		Jos W. Malone 14 a.	Jos W. Malone	Jos W. Malone claims this sub 1905-1906			SW 1/4 of SW 1/4	Anna M. Costly	Same	
		Est Jos Bowen	Geo Lantion	Geo Lantion claims this sub 1905			SE 1/4 of SW 1/4	Anna M. Costly	Same	
		" " "	River Park Fruit Co	River Park Fruit Co claims this sub 1905			NE 1/4 of SE 1/4	Anna M. Costly	Same	
		" " "	J. M. Wallace	J. M. Wallace claims 14 a. in SE 1/4 of SW 1/4 of this Sec 1905			NW 1/4 of SE 1/4	Anna M. Costly	Same	
		" " "	River Park Fruit Co	River Park Fruit Co claims this sub 1905			SW 1/4 of SE 1/4	Anna M. Costly	Same	
" " "	Geo Lantion	Geo Lantion claims this sub 1905	SE 1/4 of SE 1/4	Anna M. Costly	Same					
NE 1/4 of NE 1/4 NW 1/4 of NE 1/4 SW 1/4 of NE 1/4 SE 1/4 of NE 1/4 NE 1/4 of NW 1/4 NW 1/4 of NW 1/4 SW 1/4 of NW 1/4 SE 1/4 of NW 1/4 NE 1/4 of SW 1/4 NW 1/4 of SW 1/4 SW 1/4 of SW 1/4 SE 1/4 of SW 1/4 NE 1/4 of SE 1/4 NW 1/4 of SE 1/4 SW 1/4 of SE 1/4 SE 1/4 of SE 1/4	12	River Park Fruit Co	Ellen Barber 5/16	Jamie Davis claims tracts 1-2-17-20-21-22-43-44 this Sec 1905-1906	12		Ellen Barber 5/16	Same	Ellen Barber claims 23-24-25-26-37-40-41-42-43-44 this Sec 1907 & 8.	
		" " "	J. H. Schwartz 5/16	River Park Fruit Co claims tracts 1, 2, 4, 27, 28, 29, 30, 31, 32, 33			NW 1/4 of NE 1/4	J. H. Schwartz 5/16	Same	Rudolph Garbe tracts 9-10-11-12-40-41 this Sec 1906
		" " "	River Park Fruit Co	34, 35, 36, 37, 48, this Sec 70 a. - 1906			SW 1/4 of NE 1/4	River Park Fruit Co	Same	J. E. Sapperton tracts 4, 5, 7, 8, 10, 11, 12, 14, 15, 16, 17, 18, 20 - 1905
		" " "	" " "	Rudolph Garbe claims tracts 9, 10, 11, 12, 40 a. this Sec 1906			SE 1/4 of NE 1/4	" " "	Same	Jos. Youngstroms claims tracts 23-24-25-26-30-31
		" " "	al claim 5/16	All claim claims lots 3, 4, 5, 6, 15, 16, 17, 18, 20 - 1906			NE 1/4 of NW 1/4	al claim 5/16	Same	41-42 this Sec 1905-1906
		" " "	" " "	Jos Youngstroms claims tracts 23-24-25-26-30-31			NW 1/4 of NW 1/4	" " "	Same	Barnett Stevens claims NW 1/4 of SW 1/4 this Sec 1906
		" " "	al claim 5/16	41-42 this Sec 1905-1906			SE 1/4 of NW 1/4	" " "	Same	River Park Fruit Co claims tracts 27-28-29-30-33-34-35-36-37-8, 1907 & 8.
		" " "	al claim 5/16	Barnett Stevens claims NW 1/4 of SW 1/4 this Sec 1906			NE 1/4 of SW 1/4	" " "	Same	River Park Fruit Co claims tracts 27-28-29-30-33-34-35-36-37-8, 1907 & 8.
		" " "	Pickens & Foley	River Park Fruit Co claims this sub 1905-1906			NW 1/4 of SW 1/4	Pickens & Foley	Same	River Park Fruit Co claims tracts 27-28-29-30-33-34-35-36-37-8, 1907 & 8.
		" " "	" " "	" " " " " " " 1906			SW 1/4 of SW 1/4	" " "	Same	River Park Fruit Co claims tracts 27-28-29-30-33-34-35-36-37-8, 1907 & 8.
		" " "	W. H. Stegelmüller				SE 1/4 of SW 1/4	W. H. Stegelmüller	Same	River Park Fruit Co claims tracts 27-28-29-30-33-34-35-36-37-8, 1907 & 8.
		" " "	River Park Fruit Co				NE 1/4 of SE 1/4	River Park Fruit Co	Same	River Park Fruit Co claims tracts 27-28-29-30-33-34-35-36-37-8, 1907 & 8.
		" " "	David S. Morrison				NW 1/4 of SE 1/4	David S. Morrison	Same	River Park Fruit Co claims tracts 27-28-29-30-33-34-35-36-37-8, 1907 & 8.
		" " "	" " "				SW 1/4 of SE 1/4	" " "	Same	River Park Fruit Co claims tracts 27-28-29-30-33-34-35-36-37-8, 1907 & 8.
		" " "	" " "				SE 1/4 of SE 1/4	" " "	Same	River Park Fruit Co claims tracts 27-28-29-30-33-34-35-36-37-8, 1907 & 8.

LIST OF LANDS IN BALDWIN COUNTY, ALABAMA.

TOWNSHIP. 7 South - Range 2 East				TOWNSHIP. 7 South - Range 2 East					
SUBDIVISION.	SEC.	1905	1906	REMARKS	SUBDIVISION	SEC.	1907	1908	REMARKS
NE 1/4 of NE 1/4	16	Jas A Bishop Entire Sec	Same Entire Sec	Caldwell Real Est + Imp Co claim lots 3-4-6 + 7 - 1907-1908	NE 1/4 of NE 1/4	16	Jas A Bishop Entire Sec	Same Entire Sec	Caldwell Real Est + Imp Co claim lots 3-4-6 + 7 this Dec 1907
NW 1/4 of NE 1/4									
SW 1/4 of NE 1/4									
SE 1/4 of NE 1/4									
NE 1/4 of NW 1/4									
NW 1/4 of NW 1/4									
SW 1/4 of NW 1/4									
SE 1/4 of NW 1/4									
NE 1/4 of SW 1/4									
NW 1/4 of SW 1/4									
SW 1/4 of SW 1/4									
SE 1/4 of SW 1/4									
NE 1/4 of SE 1/4									
NW 1/4 of SE 1/4									
SW 1/4 of SE 1/4									
SE 1/4 of SE 1/4									
NE 1/4 of NE 1/4	17	Col John Bowen Jas S Nelson	Jas S Nelson	P. S. Massey claims lot 19 of Subd of NW 1/4 of NE 1/4 this Dec 1905 Geo Lantorn claims 9 1/2 ac in this Sec 12 1/2 - 1906	NE 1/4 of NE 1/4	17	Edmond Lewis Nelson Anna M Worlight	Anna M Worlight	Bertha Williams claims 1/2 ac in NW 1/4 of NE 1/4 + 4 brot this Dec 1907 Jas S Nelson this claim NW 1/4 of NW 1/4, NW 1/2 of SE 1/4 + SE 1/4 of SW 1/4 this Dec 1907 + 8.
NW 1/4 of NE 1/4									
SW 1/4 of NE 1/4									
SE 1/4 of NE 1/4									
NE 1/4 of NW 1/4									
NW 1/4 of NW 1/4									
SW 1/4 of NW 1/4									
SE 1/4 of NW 1/4									
NE 1/4 of SW 1/4									
NW 1/4 of SW 1/4									
SW 1/4 of SW 1/4									
SE 1/4 of SW 1/4									
NE 1/4 of SE 1/4									
NW 1/4 of SE 1/4									
SW 1/4 of SE 1/4									
SE 1/4 of SE 1/4									
NE 1/4 of NE 1/4	17	Col John Bowen Jas S Nelson	Jas S Nelson	W. H. D. ... claims this subd 1905 J. M. Pender claims this subd 1905.	NE 1/4 of NE 1/4	17	Edmond Lewis Nelson Anna M Worlight	Anna M Worlight	Bertha Williams claims 1/2 ac in NW 1/4 of NE 1/4 + 4 brot this Dec 1907 Jas S Nelson this claim NW 1/4 of NW 1/4, NW 1/2 of SE 1/4 + SE 1/4 of SW 1/4 this Dec 1907 + 8.
NW 1/4 of NE 1/4									
SW 1/4 of NE 1/4									
SE 1/4 of NE 1/4									
NE 1/4 of NW 1/4									
NW 1/4 of NW 1/4									
SW 1/4 of NW 1/4									
SE 1/4 of NW 1/4									
NE 1/4 of SW 1/4									
NW 1/4 of SW 1/4									
SW 1/4 of SW 1/4									
SE 1/4 of SW 1/4									
NE 1/4 of SE 1/4									
NW 1/4 of SE 1/4									
SW 1/4 of SE 1/4									
SE 1/4 of SE 1/4									
NE 1/4 of NE 1/4	17	Col John Bowen Jas S Nelson	Jas S Nelson	Mrs A E Ravault claims this subd 1906 Mrs A E Ravault claims this subd 1906 J. B. Bryant claims this subd 1905 - 1 Pickett & Foley claim this subd 1906 Mrs E. Covance	NE 1/4 of NE 1/4	17	Edmond Lewis Nelson Anna M Worlight	Anna M Worlight	Bertha Williams claims 1/2 ac in NW 1/4 of NE 1/4 + 4 brot this Dec 1907 Jas S Nelson this claim NW 1/4 of NW 1/4, NW 1/2 of SE 1/4 + SE 1/4 of SW 1/4 this Dec 1907 + 8.
NW 1/4 of NE 1/4									
SW 1/4 of NE 1/4									
SE 1/4 of NE 1/4									
NE 1/4 of NW 1/4									
NW 1/4 of NW 1/4									
SW 1/4 of NW 1/4									
SE 1/4 of NW 1/4									
NE 1/4 of SW 1/4									
NW 1/4 of SW 1/4									
SW 1/4 of SW 1/4									
SE 1/4 of SW 1/4									
NE 1/4 of SE 1/4									
NW 1/4 of SE 1/4									
SW 1/4 of SE 1/4									
SE 1/4 of SE 1/4									
NE 1/4 of NE 1/4	18	J M Pender Jot S M Darling J M Pender Buy	Pickett & Foley Jas H. Johnson Same Pickett & Foley Same	Jas H. Johnson claim this subd 1905.	NE 1/4 of NE 1/4	18	Jas H. Johnson	Same	Pickett & Foley claim this subd 1907 + 8 J. B. L. M. Darling claim 3 1/2 a in this Dec 1907 Jas Owen claim lot 11 1/2, 52 1/2 + + + 1908 Caldwell Real Est + Imp Co claim lots 3-4-6 + 7, 175 a this Dec 1908 Julia Glasfelter claim 4 1/2 a this Dec 1908.
NW 1/4 of NE 1/4									
SW 1/4 of NE 1/4									
SE 1/4 of NE 1/4									
NE 1/4 of NW 1/4									
NW 1/4 of NW 1/4									
SW 1/4 of NW 1/4									
SE 1/4 of NW 1/4									
NE 1/4 of SW 1/4									
NW 1/4 of SW 1/4									
SW 1/4 of SW 1/4									
SE 1/4 of SW 1/4									
NE 1/4 of SE 1/4									
NW 1/4 of SE 1/4									
SW 1/4 of SE 1/4									
SE 1/4 of SE 1/4									

LIST OF LANDS IN BALDWIN COUNTY, ALABAMA.

TOWNSHIP. 7 South - Range 2 East				TOWNSHIP. 7 South - Range 2 East					
SUBDIVISION	SEC.	1905	1906	REMARKS	SUBDIVISION	SEC.	1907	1908	REMARKS
NE 1/4 of NE 1/4	19	J. C. Keeler or lot 1	Rebecca Foley	Caldwell Real Est. Co. claims lots 2-3-4-5-1905-1906	NE 1/4 of NE 1/4	19	John & F. Baker (lot #1)	Same lot #1.	Caldwell & Foley claims this Sub 1907 & 8
NW 1/4 of NE 1/4		Caldwell Imp Co	Same	S. M. Pirsler claims this sub 1905	NW 1/4 of NE 1/4		Caldwell Imp Co	Same	Caldwell, Pirsler & Co claim lots 2-3-4-5 this Dec 1907
SW 1/4 of NE 1/4				Ed. Laman claims this sub 1905	SW 1/4 of NE 1/4				
SE 1/4 of NE 1/4					SE 1/4 of NE 1/4				
NE 1/4 of NW 1/4		Bay	Bay		NE 1/4 of NW 1/4		Bay	Bay	
NW 1/4 of NW 1/4		"	"		NW 1/4 of NW 1/4		"	"	
SW 1/4 of NW 1/4		"	"		SW 1/4 of NW 1/4		"	"	
SE 1/4 of NW 1/4		"	"		SE 1/4 of NW 1/4		"	"	
NE 1/4 of SW 1/4		"	"		NE 1/4 of SW 1/4		"	"	
NW 1/4 of SW 1/4		"	"		NW 1/4 of SW 1/4		"	"	
SW 1/4 of SW 1/4		"	"		SW 1/4 of SW 1/4		"	"	
SE 1/4 of SW 1/4		"	"		SE 1/4 of SW 1/4		"	"	
NE 1/4 of SE 1/4		Caldwell Imp Co	Same		NE 1/4 of SE 1/4		Caldwell Imp Co	Same	
NW 1/4 of SE 1/4		"	"		NW 1/4 of SE 1/4		"	"	
SW 1/4 of SE 1/4		"	"		SW 1/4 of SE 1/4		"	"	
SE 1/4 of SE 1/4		"	"		SE 1/4 of SE 1/4		"	"	
NE 1/4 of NE 1/4	20	Mrs E. Cavanar	Mrs E. Cavanar	Caldwell Real Est. Co. claims lots 12-13-14-15-16-17-18-19-20-1905-1906	NE 1/4 of NE 1/4	20	Edmond Lewis Wilson & Anne M. Corbry	Same	Edmond Lewis Wilson claims this sub 1907 & 8
NW 1/4 of NE 1/4		Mrs E. Cavanar	"	J. M. Pirsler claims this sub 1905	NW 1/4 of NE 1/4		"	"	Caldwell, Pirsler & Co claim lots 12-13-14-15-16-17-18-19-20 this Dec 1907
SW 1/4 of NE 1/4		Mary & Stromm & Son	Same	Ed. Laman claims this sub 1905	SW 1/4 of NE 1/4		Mary & Stromm & Son	Same	
SE 1/4 of NE 1/4		East John Bowen	Pirsler & Foley	H. Bishop claims this sub 1905	SE 1/4 of NE 1/4		Henry Bishop	Same	
NE 1/4 of NW 1/4		"	Mrs E. Cavanar	Mrs E. Cavanar claims this sub 1905	NE 1/4 of NW 1/4		Mrs E. Cavanar	Same	
NW 1/4 of NW 1/4		Mrs E. M. Bryant	"	S. M. Pirsler claims this sub 1905-1906	NW 1/4 of NW 1/4		"	"	
SW 1/4 of NW 1/4		"	"	"	SW 1/4 of NW 1/4		"	"	
SE 1/4 of NW 1/4		East John Bowen	"	"	SE 1/4 of NW 1/4		"	"	
NE 1/4 of SW 1/4		"	"	"	NE 1/4 of SW 1/4		"	"	
NW 1/4 of SW 1/4		Caldwell Imp Co	"	Ed. Laman claims this sub 1905-1906	NW 1/4 of SW 1/4		"	"	
SW 1/4 of SW 1/4		"	"	"	SW 1/4 of SW 1/4		"	"	
SE 1/4 of SW 1/4		East John Bowen	Pirsler & Foley	"	SE 1/4 of SW 1/4		"	"	
NE 1/4 of SE 1/4		Jason M. Blanton	Same	"	NE 1/4 of SE 1/4		"	"	
NW 1/4 of SE 1/4		East John Bowen	Jason M. Blanton & Co	Mary & Stromm claims this sub 1905	NW 1/4 of SE 1/4		Edmond Lewis Wilson & Anne M. Corbry	Same	
SW 1/4 of SE 1/4		East John Bowen	"	Edmond Lewis Wilson claims this sub 1905-1906	SW 1/4 of SE 1/4		Jason M. Blanton	Same	
SE 1/4 of SE 1/4		"	Pirsler & Foley	S. M. Pirsler claims this sub 1905-7	SE 1/4 of SE 1/4		Edmond Lewis Wilson & Anne M. Corbry	Same	Edmond Lewis Wilson claims this sub 1907
NE 1/4 of NE 1/4	21	S. M. Pirsler	H. Bishop	Clifford Bishop claims this sub 1905	NE 1/4 of NE 1/4	21	John & Lisa Bishop	Same	Caldwell & Foley claims this sub 1907 & 8
NW 1/4 of NE 1/4		"	"	"	NW 1/4 of NE 1/4		"	"	"
SW 1/4 of NE 1/4		"	"	"	SW 1/4 of NE 1/4		"	"	"
SE 1/4 of NE 1/4		"	"	Clifford Bishop claims this sub 1905	SE 1/4 of NE 1/4		"	"	"
NE 1/4 of NW 1/4		Mary & Stromm & Son	Same		NE 1/4 of NW 1/4		Mary & Stromm & Son	Same	
NW 1/4 of NW 1/4		John A. Bishop	Same		NW 1/4 of NW 1/4		John A. Bishop	Same	
SW 1/4 of NW 1/4		L. L. Laman	J. M. Laman		SW 1/4 of NW 1/4		J. M. Laman	Same	
SE 1/4 of NW 1/4		Clifford Bishop	Same		SE 1/4 of NW 1/4		Clifford Bishop	Same	
NE 1/4 of SW 1/4		Clifford Bishop & Co	Clifford Bishop & Co	Brothers & Gundal claim this sub 1905-1906	NE 1/4 of SW 1/4		Brothers & Gundal	Same	
NW 1/4 of SW 1/4		Brothers & Gundal	Brothers & Gundal		NW 1/4 of SW 1/4		Brothers & Gundal	Same	
SW 1/4 of SW 1/4		East John Bowen	Pirsler & Foley	John & Lisa Bishop claims this sub 1905-1906	SW 1/4 of SW 1/4		Edmond Lewis Wilson & Anne M. Corbry	Same	
SE 1/4 of SW 1/4		S. M. Pirsler	Pirsler & Foley	Henry M. Pirsler claims this sub 1905-1906	SE 1/4 of SW 1/4		John M. Cavanar	Same	
NE 1/4 of SE 1/4		John A. Bishop	M. C. Bryant	M. C. Bryant claims this sub 1905-1906	NE 1/4 of SE 1/4		Edmond Lewis Wilson & Anne M. Corbry	Same	
NW 1/4 of SE 1/4		"	"	"	NW 1/4 of SE 1/4		"	"	
SW 1/4 of SE 1/4		W. C. Bryant	Unknown		SW 1/4 of SE 1/4		"	"	
SE 1/4 of SE 1/4		East John Bowen	Owner Unknown No 21		SE 1/4 of SE 1/4		Edmond Lewis Wilson & Anne M. Corbry	Same	

LIST OF LANDS IN BALDWIN COUNTY, ALABAMA.

Table with columns: SUBDIVISION, SEC., 1905, TOWNSHIP. 7 South - Range 2 East, 1906, REMARKS, SUBDIVISION, SEC., 1907, TOWNSHIP. 7 South - Range 2 East, 1908, REMARKS. The table contains detailed land ownership records for various sections of the township, including names like Est John Bowen, Wm Pickles, and Edmund Davis Wilson, along with specific acreage and dates.

LIST OF LANDS IN BALDWIN COUNTY, ALABAMA.

Table with columns for SUBDIVISION, SEC., 1905, TOWNSHIP, 7 South - Range 2 East, 1906, REMARKS, SUBDIVISION, SEC., 1907, TOWNSHIP, 7 South - Range 2 East, 1908, REMARKS. The table lists land parcels with their respective owners, dates, and legal descriptions.

LIST OF LANDS IN BALDWIN COUNTY, ALABAMA.

TOWNSHIP. 7 South - Range 2 East				TOWNSHIP. 7 South - Range 2 East					
SUBDIVISION.	SEC.	1905	1906	REMARKS	SUBDIVISION	SEC.	1907	1908	REMARKS
NE 1/4 of NE 1/4	28	J. H. Nelson	J. H. Nelson	Edmund Padineu claim this sub 1905-1906	NE 1/4 of NE 1/4	28	Edmund James Wilson	Anna M Cortright	Mora Cooper claim land in this Dec 1907
NW 1/4 of NE 1/4	"	"	W.C. Dorgan	W.C. Dorgan claim this sub 1905-1906	NW 1/4 of NE 1/4	"	"	"	W.C. Dorgan claim this sub 1907-1908
SW 1/4 of NE 1/4	"	Wm Stegmmuller	Same	Wm Stegmmuller claim this sub 1905-1906	SW 1/4 of NE 1/4	"	Wm Stegmmuller	Same	Wm Stegmmuller claim this sub 1907-1908
SE 1/4 of NE 1/4	"	East John Dawson	J.B. Taylor	Edmund Padineu claim this sub 1905-1906	SE 1/4 of NE 1/4	"	J.B. Taylor	Anna M Cortright	Edmund James Wilson claim point in this sub 1907
NE 1/4 of NW 1/4	"	"	Pickens & Dief	S.M. Pisher claim this sub 1905-1906	NE 1/4 of NW 1/4	"	W.C. Dorgan	Same	"
NW 1/4 of NW 1/4	"	"	W.C. Dorgan	W.A. Reed claim this sub 1905-1906	NW 1/4 of NW 1/4	"	Edmund James Wilson	Anna M Cortright	W.A. Reed claim this sub 1907-1908
SW 1/4 of NW 1/4	"	"	"	"	SW 1/4 of NW 1/4	"	"	"	"
SE 1/4 of NW 1/4	"	"	"	"	SE 1/4 of NW 1/4	"	"	"	"
NE 1/4 of SW 1/4	"	Wm Stegmmuller	Same	"	NE 1/4 of SW 1/4	"	Wm Stegmmuller	Same	"
NW 1/4 of SW 1/4	"	"	"	"	NW 1/4 of SW 1/4	"	"	"	"
SW 1/4 of SW 1/4	"	W.C. Dorgan	Same	"	SW 1/4 of SW 1/4	"	W.C. Dorgan	Same	"
SE 1/4 of SW 1/4	"	"	"	"	SE 1/4 of SW 1/4	"	"	"	"
NE 1/4 of SE 1/4	"	Wm Stegmmuller	Same	"	NE 1/4 of SE 1/4	"	Wm Stegmmuller	Same	"
NW 1/4 of SE 1/4	"	"	"	"	NW 1/4 of SE 1/4	"	"	"	"
SW 1/4 of SE 1/4	"	W.C. Dorgan	Same	"	SW 1/4 of SE 1/4	"	W.C. Dorgan	Same	"
SE 1/4 of SE 1/4	"	"	"	"	SE 1/4 of SE 1/4	"	"	"	"
NE 1/4 of NE 1/4	29	J.H. Brown	J.H. Brown	Calwell Real Est Co claim lots 4-5-10-11-12-13-14-15-16	NE 1/4 of NE 1/4	29	Wm Stegmmuller	Same	Wm Stegmmuller claim this sub 1907-1908
NW 1/4 of NE 1/4	"	"	"	"	NW 1/4 of NE 1/4	"	"	"	"
SW 1/4 of NE 1/4	"	"	"	"	SW 1/4 of NE 1/4	"	"	"	"
SE 1/4 of NE 1/4	"	"	"	"	SE 1/4 of NE 1/4	"	"	"	"
NE 1/4 of NW 1/4	"	Calwell Real Est Co	Wm Stegmmuller	"	NE 1/4 of NW 1/4	"	"	Wm Stegmmuller	"
NW 1/4 of NW 1/4	"	"	Calwell Real Est Co	"	NW 1/4 of NW 1/4	"	"	"	"
SW 1/4 of NW 1/4	"	"	"	"	SW 1/4 of NW 1/4	"	"	"	"
SE 1/4 of NW 1/4	"	Calwell Real Est Co	"	Edmund James Wilson claim this sub 1905-1906	SE 1/4 of NW 1/4	"	Edmund James Wilson	Anna M Cortright	Edmund James Wilson claim point in this Dec 1907
NE 1/4 of SW 1/4	"	"	Pickens & Dief	S.M. Pisher claim this sub 1905-1906	NE 1/4 of SW 1/4	"	Pickens & Dief	Same	"
NW 1/4 of SW 1/4	"	"	"	"	NW 1/4 of SW 1/4	"	"	"	"
SW 1/4 of SW 1/4	"	"	"	"	SW 1/4 of SW 1/4	"	"	"	"
SE 1/4 of SW 1/4	"	"	"	"	SE 1/4 of SW 1/4	"	"	"	"
NE 1/4 of SE 1/4	"	"	"	"	NE 1/4 of SE 1/4	"	"	"	"
NW 1/4 of SE 1/4	"	"	"	"	NW 1/4 of SE 1/4	"	"	"	"
SW 1/4 of SE 1/4	"	"	"	"	SW 1/4 of SE 1/4	"	"	"	"
SE 1/4 of SE 1/4	"	Calwell Real Est Co	"	"	SE 1/4 of SE 1/4	"	"	"	"
NE 1/4 of NE 1/4	30	Calwell Real Est Co	"	Calwell Real Est Co claim lots 17-2-1905-1906	NE 1/4 of NE 1/4	30	"	"	Isaac Maerka claim 3 1/2 a this Dec 1907
NW 1/4 of NE 1/4	"	Euter Small	"	Davis Walker claim 3 1/2 a in this Dec 1906	NW 1/4 of NE 1/4	"	"	"	Calwell Real Est Co claim lots 17-2 this Dec 1907
SW 1/4 of NE 1/4	"	"	"	"	SW 1/4 of NE 1/4	"	"	"	"
SE 1/4 of NE 1/4	"	"	"	"	SE 1/4 of NE 1/4	"	"	"	"
NE 1/4 of NW 1/4	"	"	"	"	NE 1/4 of NW 1/4	"	"	"	"
NW 1/4 of NW 1/4	"	"	"	"	NW 1/4 of NW 1/4	"	"	"	"
SW 1/4 of NW 1/4	"	"	"	"	SW 1/4 of NW 1/4	"	"	"	"
SE 1/4 of NW 1/4	"	"	"	"	SE 1/4 of NW 1/4	"	"	"	"
NE 1/4 of SW 1/4	"	"	"	"	NE 1/4 of SW 1/4	"	"	"	"
NW 1/4 of SW 1/4	"	"	"	"	NW 1/4 of SW 1/4	"	"	"	"
SW 1/4 of SW 1/4	"	"	"	"	SW 1/4 of SW 1/4	"	"	"	"
SE 1/4 of SW 1/4	"	"	"	"	SE 1/4 of SW 1/4	"	"	"	"
NE 1/4 of SE 1/4	"	"	"	"	NE 1/4 of SE 1/4	"	"	"	"
NW 1/4 of SE 1/4	"	"	"	"	NW 1/4 of SE 1/4	"	"	"	"
SW 1/4 of SE 1/4	"	"	"	"	SW 1/4 of SE 1/4	"	"	"	"
SE 1/4 of SE 1/4	"	"	"	"	SE 1/4 of SE 1/4	"	"	"	"

LIST OF LANDS IN BALDWIN COUNTY, ALABAMA.

TOWNSHIP. 7 South - Range 2 East				TOWNSHIP. 7 South - Range 2 East					
SUBDIVISION.	SEC.	1905	1906	REMARKS	SUBDIVISION	SEC.	1907	1908	REMARKS
NE 1/4 of NE 1/4	31	Pant. Clear Fruit	Same Cont'd	Same Evans claim lot 15 in this sec 1905 = 1906	NE 1/4 of NE 1/4	31	Pant. Clear Fruit	Same	Same Evans claim 15 in this sec 1907 & 8 Public & Gravel Run claim 11 1/2, 4 etc in 1908
NW 1/4 of NE 1/4									
SW 1/4 of NE 1/4									
SE 1/4 of NE 1/4									
NE 1/4 of NW 1/4									
NW 1/4 of NW 1/4									
SW 1/4 of NW 1/4									
SE 1/4 of NW 1/4									
NE 1/4 of SW 1/4									
NW 1/4 of SW 1/4									
SW 1/4 of SW 1/4									
SE 1/4 of SW 1/4									
NE 1/4 of SE 1/4									
NW 1/4 of SE 1/4									
SW 1/4 of SE 1/4									
SE 1/4 of SE 1/4									
NE 1/4 of NE 1/4	32	Caldwell Real Est Co. Entire Fruit Sec	Same Entire Fruit Sec	Caldwell Real Est & Imp Co claim lots 1-1905 = 1906 J. F. Nelson claims 57 in this Sec 1906	NE 1/4 of NE 1/4	32	Caldwell Prop Co Entire Fruit Sec 14 1/2 & 2	Same as 1907	Caldwell Real Est & Imp Co claim lots 1 this Sec 1907
NW 1/4 of NE 1/4									
SW 1/4 of NE 1/4									
SE 1/4 of NE 1/4									
NE 1/4 of NW 1/4									
NW 1/4 of NW 1/4									
SW 1/4 of NW 1/4									
SE 1/4 of NW 1/4									
NE 1/4 of SW 1/4									
NW 1/4 of SW 1/4									
SW 1/4 of SW 1/4									
SE 1/4 of SW 1/4									
NE 1/4 of SE 1/4									
NW 1/4 of SE 1/4									
SW 1/4 of SE 1/4									
SE 1/4 of SE 1/4									
NE 1/4 of NE 1/4	33	J. F. Nelson M. C. Morgan J. F. Nelson Caldwell Real Est Co " " " " " " " " Bany " " " " " " Caldwell Real Est Co S. M. Lindberg Caldwell Prop Co Caldwell Real Est Co	Same " " Same Same " Same " " Same " " Same " "	Caldwell Real Est & Imp Co claim lots 4-5-8-9-10-11-12-13-14-15-16-17-18-19-20-1905 = 1906 J. F. Nelson claims lots 1-2-3-4-6 in this Sec 1905 = 1906 Delphine Bannard lot 1 this Sec 1906	NE 1/4 of NE 1/4	33	J. F. Nelson " " " " M. C. Morgan J. F. Nelson Caldwell Prop Co Bany Caldwell Prop Co Bany " " " " " " Caldwell Prop Co " " " " " "	Same	J. F. Nelson claim lots 1-2-3-4-6, 10, 11, 12, 13, 14, 15, 16, 17, 18, 19, 20, 1907 & 8. Caldwell Real Est & Imp Co claim lots 4-5-8-9-10-11-12-13-14-15-16-17-18-19-20, this Sec 1907 & 8.
NW 1/4 of NE 1/4									
SW 1/4 of NE 1/4									
SE 1/4 of NE 1/4									
NE 1/4 of NW 1/4									
NW 1/4 of NW 1/4									
SW 1/4 of NW 1/4									
SE 1/4 of NW 1/4									
NE 1/4 of SW 1/4									
NW 1/4 of SW 1/4									
SW 1/4 of SW 1/4									
SE 1/4 of SW 1/4									
NE 1/4 of SE 1/4									
NW 1/4 of SE 1/4									
SW 1/4 of SE 1/4									
SE 1/4 of SE 1/4									

LIST OF LANDS IN BALDWIN COUNTY, ALABAMA.

Form 5753-C-01 MSLS

TOWNSHIP. 7 South - Range 2 East				TOWNSHIP. 7 South - Range 2 East						
SUBDIVISION.	SEC.	1905	1906	REMARKS	SUBDIVISION	SEC.	1907	1908	REMARKS	
NE 1/4 of NE 1/4	34	Grant	Grant	Calwell Real Est & Imp Co claim lot #8-1905-1906	NE 1/4 of NE 1/4	34	Grant	Grant	Calwell Real Est & Imp Co claim lot #8 in this Sec 1907	
NW 1/4 of NE 1/4		"	"	John M. Bishop's Claim 330 at the cor & 2 mi. S. 1904.	NW 1/4 of NE 1/4		"	"	"	Mary J. Dena claim in a bond in this Sec 1908.
SW 1/4 of NE 1/4		"	"	"	SW 1/4 of NE 1/4		"	"	"	"
SE 1/4 of NE 1/4		"	"	"	SE 1/4 of NE 1/4		"	"	"	"
NE 1/4 of NW 1/4		W.C. Dorgan	Same	"	NE 1/4 of NW 1/4		W.C. Dorgan	Same	Same	"
NW 1/4 of NW 1/4		"	"	"	NW 1/4 of NW 1/4		"	"	"	"
SW 1/4 of NW 1/4		"	"	"	SW 1/4 of NW 1/4		"	"	"	"
SE 1/4 of NW 1/4		"	"	"	SE 1/4 of NW 1/4		"	"	"	"
NE 1/4 of SW 1/4		"	"	"	NE 1/4 of SW 1/4		"	"	"	"
NW 1/4 of SW 1/4		"	"	"	NW 1/4 of SW 1/4		"	"	"	"
SW 1/4 of SW 1/4		S.M. Pickler - Tract 7	"	"	SW 1/4 of SW 1/4		S.M. Pickler (part of)	Same	Same	"
SE 1/4 of SW 1/4		W.C. Dorgan	W.C. Dorgan	Kaufman at 1/2 mi. S. claim. this tract 1905	SE 1/4 of SW 1/4		W.C. Dorgan	Same	Same	"
NE 1/4 of SE 1/4		Grant	Grant	"	NE 1/4 of SE 1/4		Grant	Grant	Grant	"
NW 1/4 of SE 1/4		"	"	"	NW 1/4 of SE 1/4		"	"	"	"
SW 1/4 of SE 1/4		"	"	"	SW 1/4 of SE 1/4		"	"	"	"
SE 1/4 of SE 1/4		"	"	"	SE 1/4 of SE 1/4		"	"	"	"
NE 1/4 of NE 1/4	35	Bay	Pickler & Foley	Margie Johnson claim. 87. a in this sec 1905	NE 1/4 of NE 1/4	35	Pickler & Foley	Same	Margie Johnson claim. 35 a in this Sec 1907 + 8.	
NW 1/4 of NE 1/4		"	"	claims entire from Dec 25 " 1906	NW 1/4 of NE 1/4		"	"	Entire Sec.	Walter & Taylor claim bond in this Sec 1908.
SW 1/4 of NE 1/4		"	"	569 a.	SW 1/4 of NE 1/4		"	"	"	"
SE 1/4 of NE 1/4		"	"	"	SE 1/4 of NE 1/4		"	"	"	"
NE 1/4 of NW 1/4		"	"	"	NE 1/4 of NW 1/4		"	"	"	"
NW 1/4 of NW 1/4		"	"	"	NW 1/4 of NW 1/4		"	"	"	"
SW 1/4 of NW 1/4		Grant	"	"	SW 1/4 of NW 1/4		"	"	"	"
SE 1/4 of NW 1/4		"	"	"	SE 1/4 of NW 1/4		"	"	"	"
NE 1/4 of SW 1/4		"	"	"	NE 1/4 of SW 1/4		"	"	"	"
NW 1/4 of SW 1/4		"	"	"	NW 1/4 of SW 1/4		"	"	"	"
SW 1/4 of SW 1/4		"	"	"	SW 1/4 of SW 1/4		"	"	"	"
SE 1/4 of SW 1/4		"	"	"	SE 1/4 of SW 1/4		"	"	"	"
NE 1/4 of SE 1/4		"	"	"	NE 1/4 of SE 1/4		"	"	"	"
NW 1/4 of SE 1/4		"	"	"	NW 1/4 of SE 1/4		"	"	"	"
SW 1/4 of SE 1/4		"	"	"	SW 1/4 of SE 1/4		"	"	"	"
SE 1/4 of SE 1/4		"	"	"	SE 1/4 of SE 1/4		"	"	"	"
NE 1/4 of NE 1/4	36	Boundary Line	Yupan Duplo	"	NE 1/4 of NE 1/4	36	Yupan Duplo	Same	"	
NW 1/4 of NE 1/4		Center from Sec	"	"	NW 1/4 of NE 1/4		"	"	Center from	"
SW 1/4 of NE 1/4		"	"	"	SW 1/4 of NE 1/4		"	"	Tract	"
SE 1/4 of NE 1/4		"	"	"	SE 1/4 of NE 1/4		"	"	"	"
NE 1/4 of NW 1/4		"	"	"	NE 1/4 of NW 1/4		"	"	"	"
NW 1/4 of NW 1/4		"	"	"	NW 1/4 of NW 1/4		"	"	"	"
SW 1/4 of NW 1/4		"	"	"	SW 1/4 of NW 1/4		"	"	"	"
SE 1/4 of NW 1/4		"	"	"	SE 1/4 of NW 1/4		"	"	"	"
NE 1/4 of SW 1/4		"	"	"	NE 1/4 of SW 1/4		"	"	"	"
NW 1/4 of SW 1/4		"	"	"	NW 1/4 of SW 1/4		"	"	"	"
SW 1/4 of SW 1/4		"	"	"	SW 1/4 of SW 1/4		"	"	"	"
SE 1/4 of SW 1/4		"	"	"	SE 1/4 of SW 1/4		"	"	"	"
NE 1/4 of SE 1/4		"	"	"	NE 1/4 of SE 1/4		"	"	"	"
NW 1/4 of SE 1/4		"	"	"	NW 1/4 of SE 1/4		"	"	"	"
SW 1/4 of SE 1/4		"	"	"	SW 1/4 of SE 1/4		"	"	"	"
SE 1/4 of SE 1/4		"	"	"	SE 1/4 of SE 1/4		"	"	"	"

LIST OF LANDS IN BALDWIN COUNTY, ALABAMA.

TOWNSHIP: 7 South - Range 2 East		TOWNSHIP: 7 South - Range 2 East						
SUBDIVISION.	SEC.	1905	1906	SUBDIVISION	SEC.	1907	1908	REMARKS
NE 1/4 of NE 1/4	37	S.M. Duckles Claims Entire Sec except 40 acres to Seade Harris & 10 acres to A. Ramsey	J.P. Moore claim 5 a. in this sec. 1905	NE 1/4 of NE 1/4	37	[Blank]	[Blank]	J.P. Moore claim 5 a. in this sec. 1907 & 8
NW 1/4 of NE 1/4								
SW 1/4 of NE 1/4								
SE 1/4 of NE 1/4								
NE 1/4 of NW 1/4								
NW 1/4 of NW 1/4								
SW 1/4 of NW 1/4								
SE 1/4 of NW 1/4								
NE 1/4 of SW 1/4								
NW 1/4 of SW 1/4								
SW 1/4 of SW 1/4								
SE 1/4 of SW 1/4								
NE 1/4 of SE 1/4								
NW 1/4 of SE 1/4								
SW 1/4 of SE 1/4								
SE 1/4 of SE 1/4								
NE 1/4 of NE 1/4	38	S.M. Priddy Claim 87.5 a. by S.M. Priddy Johnson claim	J.P. Moore claim 200 a. in this sec. 1905 Mrs. M. Priddy claim 1.5 a. of Muddy Bayou 8/4 1902 Mrs. M. Priddy " 330 a. in this sec. 1905 Margie Johnson claim to own lot in this sec. 1907 Mrs. Dora R. Lewis claim 19 a. in this sec. 1907	NE 1/4 of NE 1/4	38	[Blank]	[Blank]	J.P. Moore claim 150 a. in this sec. 1907 & 8 Harris & 10 acres to A. Ramsey Samuel H. Worthington claim 8.75 a. in this sec. 1907 & 8 Edith Pellon Miller claim 105 a. in this sec. 1907 & 8 Margie Johnson claim 72.5 a. in this sec. 1907 & 8 Clair Johnson claim 100 a. in this sec. 1907 & 8 Richard Chabridge 330 a. in this sec. 1907 & 8 Walter & Berneice claim 115 a. in this sec. 1907 & 8
NW 1/4 of NE 1/4								
SW 1/4 of NE 1/4								
SE 1/4 of NE 1/4								
NE 1/4 of NW 1/4								
NW 1/4 of NW 1/4								
SW 1/4 of NW 1/4								
SE 1/4 of NW 1/4								
NE 1/4 of SW 1/4								
NW 1/4 of SW 1/4								
SW 1/4 of SW 1/4								
SE 1/4 of SW 1/4								
NE 1/4 of SE 1/4								
NW 1/4 of SE 1/4								
SW 1/4 of SE 1/4								
SE 1/4 of SE 1/4								
NE 1/4 of NE 1/4	40	Point claim East	Same East	NE 1/4 of NE 1/4	40	[Blank]	[Blank]	Same
NW 1/4 of NE 1/4								
SW 1/4 of NE 1/4								
SE 1/4 of NE 1/4								
NE 1/4 of NW 1/4								
NW 1/4 of NW 1/4								
SW 1/4 of NW 1/4								
SE 1/4 of NW 1/4								
NE 1/4 of SW 1/4								
NW 1/4 of SW 1/4								
SW 1/4 of SW 1/4								
SE 1/4 of SW 1/4								
NE 1/4 of SE 1/4								
NW 1/4 of SE 1/4								
SW 1/4 of SE 1/4								
SE 1/4 of SE 1/4								

Sectional No. 1/4 by Trade

Sectional No. 1/4 by Trade

Point claim East

[Handwritten signature]

[Handwritten signature]

40 Point claim East

Same

LIST OF LANDS IN BALDWIN COUNTY, ALABAMA.

TOWNSHIP. 8 South - Range 2 East				TOWNSHIP. 8 South - Range 2 East					
SUBDIVISION.	SEC.	1905	1906	REMARKS	SUBDIVISION.	SEC.	1907	1908	REMARKS
NE 1/4 of NE 1/4	1	Same	Same		NE 1/4 of NE 1/4	1	Same	Same	
NW 1/4 of NE 1/4					NW 1/4 of NE 1/4				
SW 1/4 of NE 1/4					SW 1/4 of NE 1/4				
SE 1/4 of NE 1/4					SE 1/4 of NE 1/4				
NE 1/4 of NW 1/4					NE 1/4 of NW 1/4				
NW 1/4 of NW 1/4					NW 1/4 of NW 1/4				
SW 1/4 of NW 1/4					SW 1/4 of NW 1/4				
SE 1/4 of NW 1/4					SE 1/4 of NW 1/4				
NE 1/4 of SW 1/4					NE 1/4 of SW 1/4				
NW 1/4 of SW 1/4					NW 1/4 of SW 1/4				
SW 1/4 of SW 1/4					SW 1/4 of SW 1/4				
SE 1/4 of SW 1/4					SE 1/4 of SW 1/4				
NE 1/4 of SE 1/4					NE 1/4 of SE 1/4				
NW 1/4 of SE 1/4					NW 1/4 of SE 1/4				
SW 1/4 of SE 1/4					SW 1/4 of SE 1/4				
SE 1/4 of SE 1/4					SE 1/4 of SE 1/4				
NE 1/4 of NE 1/4	2				NE 1/4 of NE 1/4	2			
NW 1/4 of NE 1/4					NW 1/4 of NE 1/4				
SW 1/4 of NE 1/4					SW 1/4 of NE 1/4				
SE 1/4 of NE 1/4					SE 1/4 of NE 1/4				
NE 1/4 of NW 1/4					NE 1/4 of NW 1/4				
NW 1/4 of NW 1/4					NW 1/4 of NW 1/4				
SW 1/4 of NW 1/4					SW 1/4 of NW 1/4				
SE 1/4 of NW 1/4					SE 1/4 of NW 1/4				
NE 1/4 of SW 1/4					NE 1/4 of SW 1/4				
NW 1/4 of SW 1/4					NW 1/4 of SW 1/4				
SW 1/4 of SW 1/4					SW 1/4 of SW 1/4				
SE 1/4 of SW 1/4					SE 1/4 of SW 1/4				
NE 1/4 of SE 1/4					NE 1/4 of SE 1/4				
NW 1/4 of SE 1/4					NW 1/4 of SE 1/4				
SW 1/4 of SE 1/4					SW 1/4 of SE 1/4				
SE 1/4 of SE 1/4					SE 1/4 of SE 1/4				
NE 1/4 of NE 1/4	3	Calwell Prop Co Entire for Sec 61 g.		Calwell Real Est Co claim. Lot 1 - 1905.	NE 1/4 of NE 1/4	3			Calwell Real Est Co Claim Lot 1 This sec 1908.
NW 1/4 of NE 1/4					NW 1/4 of NE 1/4				
SW 1/4 of NE 1/4					SW 1/4 of NE 1/4				
SE 1/4 of NE 1/4					SE 1/4 of NE 1/4				
NE 1/4 of NW 1/4					NE 1/4 of NW 1/4				
NW 1/4 of NW 1/4					NW 1/4 of NW 1/4				
SW 1/4 of NW 1/4					SW 1/4 of NW 1/4				
SE 1/4 of NW 1/4					SE 1/4 of NW 1/4				
NE 1/4 of SW 1/4					NE 1/4 of SW 1/4				
NW 1/4 of SW 1/4					NW 1/4 of SW 1/4				
SW 1/4 of SW 1/4					SW 1/4 of SW 1/4				
SE 1/4 of SW 1/4					SE 1/4 of SW 1/4				
NE 1/4 of SE 1/4					NE 1/4 of SE 1/4				
NW 1/4 of SE 1/4					NW 1/4 of SE 1/4				
SW 1/4 of SE 1/4					SW 1/4 of SE 1/4				
SE 1/4 of SE 1/4					SE 1/4 of SE 1/4				

Army Bourdon Deeds

W.M. Brown

W.M. Brown

W.M. Brown

W.M. Brown

W.M. Brown - 61 g.

W.M. Brown

LIST OF LANDS IN BALDWIN COUNTY, ALABAMA.

TOWNSHIP. 8 South - Range 2 East		TOWNSHIP. 8 South - Range 2 East						
SUBDIVISION.	SEC.	1905	1906	SUBDIVISION	SEC.	1907	1908	REMARKS
NE 1/4 of NE 1/4	5A	East W.M. Lippincott	East W.M. Lippincott	NE 1/4 of NE 1/4	4			East W.M. Lippincott claim 14 a. in this sec. 1905-6
NW 1/4 of NE 1/4	4	Enter		NW 1/4 of NE 1/4				
SW 1/4 of NE 1/4				SW 1/4 of NE 1/4				G.W. Reeves claim 24 a. in this sec. 1905-1906
SE 1/4 of NE 1/4				SE 1/4 of NE 1/4				Daphne Bernard lot 3. This Sec. 1906
NE 1/4 of NW 1/4				NE 1/4 of NW 1/4				
NW 1/4 of NW 1/4				NW 1/4 of NW 1/4				
SW 1/4 of NW 1/4				SW 1/4 of NW 1/4				
SE 1/4 of NW 1/4				SE 1/4 of NW 1/4				
NE 1/4 of SW 1/4				NE 1/4 of SW 1/4				
NW 1/4 of SW 1/4				NW 1/4 of SW 1/4				
SW 1/4 of SW 1/4				SW 1/4 of SW 1/4				
SE 1/4 of SW 1/4				SE 1/4 of SW 1/4				
NE 1/4 of SE 1/4				NE 1/4 of SE 1/4				
NW 1/4 of SE 1/4				NW 1/4 of SE 1/4				
SW 1/4 of SE 1/4				SW 1/4 of SE 1/4				
SE 1/4 of SE 1/4				SE 1/4 of SE 1/4				
NE 1/4 of NE 1/4	9B			NE 1/4 of NE 1/4	5			Adelaide Forendone claim lot # 6-18 a. This Sec. 1906
NW 1/4 of NE 1/4				NW 1/4 of NE 1/4				Adelaide Forendone lot # 5, 13 a. This sec. 1905-1906
SW 1/4 of NE 1/4				SW 1/4 of NE 1/4				Agnias Grant " " 10 " " " 1906
SE 1/4 of NE 1/4				SE 1/4 of NE 1/4				Ronald DuCoud " " 1 " " " "
NE 1/4 of NW 1/4				NE 1/4 of NW 1/4				Ralphine Bernard " " 2 " " " " 1906
NW 1/4 of NW 1/4				NW 1/4 of NW 1/4				Rudolph Hester " " 9 " " " "
SW 1/4 of NW 1/4				SW 1/4 of NW 1/4				Laura Hester " " 7 " " " "
SE 1/4 of NW 1/4				SE 1/4 of NW 1/4				Jos P Hester " " 2+8 " " " "
NE 1/4 of SW 1/4				NE 1/4 of SW 1/4				Gracie Hester " " 16 " " " " 1906
NW 1/4 of SW 1/4				NW 1/4 of SW 1/4				Wm. Hester " " 21, 3+17, 18, 1906
SW 1/4 of SW 1/4				SW 1/4 of SW 1/4				William Hester " " No 6, 13 a. This sec. 1906
SE 1/4 of SW 1/4				SE 1/4 of SW 1/4				Abie " " 8 " " " " 1906
NE 1/4 of SE 1/4				NE 1/4 of SE 1/4				Irvin Schuler " " 4 " " " " " 1906
NW 1/4 of SE 1/4				NW 1/4 of SE 1/4				Irvin Hester " " 2 " " " " "
SW 1/4 of SE 1/4				SW 1/4 of SE 1/4				Pony Hester " " 12-13 " " " "
SE 1/4 of SE 1/4				SE 1/4 of SE 1/4				Arroy Hester " " 3-13 " " " "
NE 1/4 of NE 1/4	5A	J.G. Moore lot A	Same	NE 1/4 of NE 1/4	12	J.G. Moore lot A	Same	Clarice Hester claim lot # 5 - This Sec. 13 a. 1906
NW 1/4 of NE 1/4		" " " " " "	"	NW 1/4 of NE 1/4		" " " " " "	"	
SW 1/4 of NE 1/4		Public	Same	SW 1/4 of NE 1/4		J.W. Nelson	Same	
SE 1/4 of NE 1/4		"	"	SE 1/4 of NE 1/4		" " "	"	
NE 1/4 of NW 1/4		"	"	NE 1/4 of NW 1/4		Public	"	
NW 1/4 of NW 1/4		Grant	Grant	NW 1/4 of NW 1/4		Grant	"	
SW 1/4 of NW 1/4		Brooks & Gundel	Same	SW 1/4 of NW 1/4		Brooks & Gundel	Same	
SE 1/4 of NW 1/4		Public	Same	SE 1/4 of NW 1/4		Chas. Barclay	Same	
NE 1/4 of SW 1/4		Brooks & Gundel	Same	NE 1/4 of SW 1/4		Brooks & Gundel	Same	J.W. Nelson claims this Sub E-L & m & surface 1/2
NW 1/4 of SW 1/4		"	"	NW 1/4 of SW 1/4		"	"	2 1/2 ac of water this sec. 1907
SW 1/4 of SW 1/4		"	"	SW 1/4 of SW 1/4		"	"	
SE 1/4 of SW 1/4		"	"	SE 1/4 of SW 1/4		"	"	
NE 1/4 of SE 1/4		Public	Same	NE 1/4 of SE 1/4		J.W. Nelson	"	J.W. Nelson claims this Sub E
NW 1/4 of SE 1/4		"	"	NW 1/4 of SE 1/4		Public	"	1907
SW 1/4 of SE 1/4		"	"	SW 1/4 of SE 1/4		"	"	
SE 1/4 of SE 1/4		"	"	SE 1/4 of SE 1/4		"	"	

Wichita County Court

Benjamin & John Ward

Acad

LIST OF LANDS IN BALDWIN COUNTY, ALABAMA.

Form 333-6-07-MSCU		TOWNSHIP. 9 South - Range 2 East		TOWNSHIP. 9 South - Range 2 East	
SUBDIVISION.	SEC. 1905	REMARKS	SUBDIVISION	SEC. 1907	REMARKS
NE 1/4 of NE 1/4	13	Richard	NE 1/4 of NE 1/4	13	Ho
NW 1/4 of NE 1/4		J. & M. Darling	NW 1/4 of NE 1/4		W. H. Taylor
SW 1/4 of NE 1/4		J. & M. Darling	SW 1/4 of NE 1/4		
SE 1/4 of NE 1/4		" " "	SE 1/4 of NE 1/4		
NE 1/4 of NW 1/4		" " "	NE 1/4 of NW 1/4		
NW 1/4 of NW 1/4		" " "	NW 1/4 of NW 1/4		
SW 1/4 of NW 1/4		Burr	SW 1/4 of NW 1/4		
SE 1/4 of NW 1/4		"	SE 1/4 of NW 1/4		
NE 1/4 of SW 1/4		Burr	NE 1/4 of SW 1/4		
NW 1/4 of SW 1/4		"	NW 1/4 of SW 1/4		
SW 1/4 of SW 1/4		"	SW 1/4 of SW 1/4		
SE 1/4 of SW 1/4		"	SE 1/4 of SW 1/4		
NE 1/4 of SE 1/4		J. & M. Darling	NE 1/4 of SE 1/4		
NW 1/4 of SE 1/4		" " "	NW 1/4 of SE 1/4		
SW 1/4 of SE 1/4		" " "	SW 1/4 of SE 1/4		
SE 1/4 of SE 1/4		" " "	SE 1/4 of SE 1/4		
NE 1/4 of NE 1/4			NE 1/4 of NE 1/4		
NW 1/4 of NE 1/4			NW 1/4 of NE 1/4		
SW 1/4 of NE 1/4			SW 1/4 of NE 1/4		
SE 1/4 of NE 1/4			SE 1/4 of NE 1/4		
NE 1/4 of NW 1/4			NE 1/4 of NW 1/4		
NW 1/4 of NW 1/4			NW 1/4 of NW 1/4		
SW 1/4 of NW 1/4			SW 1/4 of NW 1/4		
SE 1/4 of NW 1/4			SE 1/4 of NW 1/4		
NE 1/4 of SW 1/4			NE 1/4 of SW 1/4		
NW 1/4 of SW 1/4			NW 1/4 of SW 1/4		
SW 1/4 of SW 1/4			SW 1/4 of SW 1/4		
SE 1/4 of SW 1/4			SE 1/4 of SW 1/4		
NE 1/4 of SE 1/4			NE 1/4 of SE 1/4		
NW 1/4 of SE 1/4			NW 1/4 of SE 1/4		
SW 1/4 of SE 1/4			SW 1/4 of SE 1/4		
SE 1/4 of SE 1/4			SE 1/4 of SE 1/4		
NE 1/4 of NE 1/4			NE 1/4 of NE 1/4		
NW 1/4 of NE 1/4			NW 1/4 of NE 1/4		
SW 1/4 of NE 1/4			SW 1/4 of NE 1/4		
SE 1/4 of NE 1/4			SE 1/4 of NE 1/4		
NE 1/4 of NW 1/4			NE 1/4 of NW 1/4		
NW 1/4 of NW 1/4			NW 1/4 of NW 1/4		
SW 1/4 of NW 1/4			SW 1/4 of NW 1/4		
SE 1/4 of NW 1/4			SE 1/4 of NW 1/4		
NE 1/4 of SW 1/4			NE 1/4 of SW 1/4		
NW 1/4 of SW 1/4			NW 1/4 of SW 1/4		
SW 1/4 of SW 1/4			SW 1/4 of SW 1/4		
SE 1/4 of SW 1/4			SE 1/4 of SW 1/4		
NE 1/4 of SE 1/4			NE 1/4 of SE 1/4		
NW 1/4 of SE 1/4			NW 1/4 of SE 1/4		
SW 1/4 of SE 1/4			SW 1/4 of SE 1/4		
SE 1/4 of SE 1/4			SE 1/4 of SE 1/4		

LIST OF LANDS IN BALDWIN COUNTY, ALABAMA.

TOWNSHIP. 9 South - Range 2 East				TOWNSHIP. 9 South - Range 2 East					
SUBDIVISION.	SEC.	1905	1906	REMARKS	SUBDIVISION	SEC.	1907	1908	REMARKS
NE 1/4 of NE 1/4	13	Bar		Old Towners claims 20 a. in this sec. 1804-1906	NE 1/4 of NE 1/4	13			J.D. Nelson claim 2 a. in this sec. 1907-8
NW 1/4 of NE 1/4		"		D. Nelson " 2 " " " " " 1906	NW 1/4 of NE 1/4				Samuel Nelson claim 1/2 a. in this sec. " 78
SW 1/4 of NE 1/4		"		J.P. Nelson " 8 " " " " " " "	SW 1/4 of NE 1/4				J.D. Nelson " 1 1/2 a. " " " " " "
SE 1/4 of NE 1/4		"		M.B. " " 71 " " " " " " "	SE 1/4 of NE 1/4				Jas. Johnson " 5 1/2 " " " " " " "
NE 1/4 of NW 1/4		"		Geo. H. Rust lots - 7+38, also lot 44-24-30-1905	NE 1/4 of NW 1/4		J.D. Foley claims this entire Spanish claim.	Same	Old Towners " 30 " " " " " " "
NW 1/4 of NW 1/4		"		W.B. Ray claim 5 a. in this sec. 1905	NW 1/4 of NW 1/4			Same	J.D. Nelson claim 5 a. in this sec. 1908
SW 1/4 of NW 1/4		"		J.P. Johnson claims 5 1/4 a. in this sec. 1906	SW 1/4 of NW 1/4				
SE 1/4 of NW 1/4		"		W.B. Nelson claims 5 a. in this sec. 1906	SE 1/4 of NW 1/4				
NE 1/4 of SW 1/4		"		B. Nelson claims 10 a. in this tract 1906	NE 1/4 of SW 1/4				
NW 1/4 of SW 1/4		"			NW 1/4 of SW 1/4				
SW 1/4 of SW 1/4		"			SW 1/4 of SW 1/4				
SE 1/4 of SW 1/4		"			SE 1/4 of SW 1/4				
NE 1/4 of SE 1/4		"			NE 1/4 of SE 1/4				
NW 1/4 of SE 1/4		"			NW 1/4 of SE 1/4				
SW 1/4 of SE 1/4		"			SW 1/4 of SE 1/4				
SE 1/4 of SE 1/4		"			SE 1/4 of SE 1/4				
NE 1/4 of NE 1/4	19	Bar		O.H. Smith claims 149 a. in this sec. 29 1904	NE 1/4 of NE 1/4	19	Bar	B-1	J.D. Nelson claims 10 a. in E part of 1904 this sec. 1907
NW 1/4 of NE 1/4		"		Orelia Smith 1/2 portion of A.A. Smith claim 222 a. in this sec. 29+30, 29+30 " "	NW 1/4 of NE 1/4		"	"	" " " " 8 " " " " " " "
SW 1/4 of NE 1/4		"		D.W. Nelson " 1 1/2 a. in E part of 1904-1906	SW 1/4 of NE 1/4		"	"	Harriet Jackson " lots 2-7+10 " " " " "
SE 1/4 of NE 1/4		Bar		Martha Wooten claim 117 a. in this sec. 1904-1906	SE 1/4 of NE 1/4		Bar	"	Robt. Wooten claim 652 a. in this sec. 29+30
NE 1/4 of NW 1/4		"		Orelia Smith claims 1/2 portion of 200 a. of 1904 this sec. 1906	NE 1/4 of NW 1/4		Bar	Same	Martha Wooten claim 107 a. in this sec. 1908
NW 1/4 of NW 1/4		"		Mel J. Smith, trustee, lots 4-5-6 this sec. 1906	NW 1/4 of NW 1/4		Bar	Same	Mr. J.W. Wooten claim this sec. 1907
SW 1/4 of NW 1/4		P. F. Allen			SW 1/4 of NW 1/4		Bar	Same	P. F. Allen claim " " 1907 & 1908
SE 1/4 of NW 1/4		"			SE 1/4 of NW 1/4		"	Same	" " " " " " " " " " "
NE 1/4 of SW 1/4		"			NE 1/4 of SW 1/4		"	Same	" " " " " " " " " " "
NW 1/4 of SW 1/4		P. F. Allen			NW 1/4 of SW 1/4		"	Same	P. F. Allen claim this sec. 1907 & 1908
SW 1/4 of SW 1/4		"			SW 1/4 of SW 1/4		"	Same	" " " " " " " " " " "
SE 1/4 of SW 1/4		"			SE 1/4 of SW 1/4		"	Same	" " " " " " " " " " "
NE 1/4 of SE 1/4		E.S. Weatherly, E/2			NE 1/4 of SE 1/4		"	Same	" " " " " " " " " " "
NW 1/4 of SE 1/4		"			NW 1/4 of SE 1/4		"	Same	" " " " " " " " " " "
SW 1/4 of SE 1/4		"			SW 1/4 of SE 1/4		"	Same	" " " " " " " " " " "
SE 1/4 of SE 1/4		E.S. Weatherly, E/2			SE 1/4 of SE 1/4		"	Same	" " " " " " " " " " "
NE 1/4 of NE 1/4	20	J. J. Smith		H. J. Smith claims 200 a. in this sec. 29+30 1904-1906	NE 1/4 of NE 1/4	20			J. J. Smith claim 20 a. in this sec. 29. 1907 & 1908
NW 1/4 of NE 1/4		"		J. J. " 10 a. in E part of this sec. 1904-1906	NW 1/4 of NE 1/4				O.H. " " 24 " " " " " " "
SW 1/4 of NE 1/4		"		A.A. Smith claim 222 a. in this sec. 29+30, 29+30 1904-1906	SW 1/4 of NE 1/4				R.A. " " long in this sec. 29+30 " " 1908
SE 1/4 of NE 1/4		"		O.H. Smith claims 20 a. in this sec. 1906	SE 1/4 of NE 1/4				Robt. Wooten claim 652 a. in this sec. 29+30 1908
NE 1/4 of NW 1/4		Bar		Mel J. Smith, trustee claim lots 1+2 this sec. 1906	NE 1/4 of NW 1/4				
NW 1/4 of NW 1/4		"			NW 1/4 of NW 1/4				
SW 1/4 of NW 1/4		"			SW 1/4 of NW 1/4				
SE 1/4 of NW 1/4		"			SE 1/4 of NW 1/4				
NE 1/4 of SW 1/4		"			NE 1/4 of SW 1/4				
NW 1/4 of SW 1/4		"			NW 1/4 of SW 1/4				
SW 1/4 of SW 1/4		"			SW 1/4 of SW 1/4				
SE 1/4 of SW 1/4		"			SE 1/4 of SW 1/4				
NE 1/4 of SE 1/4		J. J. Smith			NE 1/4 of SE 1/4				
NW 1/4 of SE 1/4		"			NW 1/4 of SE 1/4				
SW 1/4 of SE 1/4		"			SW 1/4 of SE 1/4				
SE 1/4 of SE 1/4		J. J. Smith			SE 1/4 of SE 1/4				

LIST OF LANDS IN BALDWIN COUNTY, ALABAMA.

TOWNSHIP. 9 South - Range 2 East				TOWNSHIP. 9 South - Range 2 East					
SUBDIVISION.	SEC.	1905	1906	REMARKS	SUBDIVISION	SEC.	1907	1908	REMARKS
NE 1/4 of NE 1/4	24	Grant	Grant	E. J. Strong claims 1/2 in this Sec 1906	NE 1/4 of NE 1/4	24	Grant	Grant	C. Winchester claim 1/2 in this sec 1907
NW 1/4 of NE 1/4				M. E. Strong claims 1/2 in this Sec 1906	NW 1/4 of NE 1/4				J. M. Strong 35
SW 1/4 of NE 1/4		M. E. Strong		J. M. Strong claims 1/2 in this Sec 1906	SW 1/4 of NE 1/4		M. E. Strong	Same	E. J. Strong 65
SE 1/4 of NE 1/4		"		C. Winchester claims 1/2 in this Sec 1906	SE 1/4 of NE 1/4		"	"	E. J. Strong left 5/10 of this sec 1908
NE 1/4 of NW 1/4		"			NE 1/4 of NW 1/4		"	"	Calvin's Parcel same claim 1/2 in this sec
NW 1/4 of NW 1/4		"			NW 1/4 of NW 1/4		"	"	"
SW 1/4 of NW 1/4		"			SW 1/4 of NW 1/4		"	"	"
SE 1/4 of NW 1/4		"			SE 1/4 of NW 1/4		"	"	J. M. Strong claims 1/2 in this Sec 1908
NE 1/4 of SW 1/4		"			NE 1/4 of SW 1/4		"	"	
NW 1/4 of SW 1/4		"			NW 1/4 of SW 1/4		"	"	
SW 1/4 of SW 1/4		Grant			SW 1/4 of SW 1/4				
SE 1/4 of SW 1/4		M. E. Strong		E. J. Strong claims 1/2 in this Sec 1906	SE 1/4 of SW 1/4		M. E. Strong	Same	
NE 1/4 of SE 1/4		Public			NE 1/4 of SE 1/4		Public		
NW 1/4 of SE 1/4					NW 1/4 of SE 1/4				
SW 1/4 of SE 1/4		M. E. Strong			SW 1/4 of SE 1/4		M. E. Strong	Same	
SE 1/4 of SE 1/4		"			SE 1/4 of SE 1/4		"	"	
NE 1/4 of NE 1/4	25			J. E. Mcgovern claims lots 16, 18 & 22 in this sec 1906	NE 1/4 of NE 1/4	25	Grant	Same	M. F. Smith claim lots 14 & 15 in this sec 1907
NW 1/4 of NE 1/4				M. E. Smith claims lots 17 & 19 of this sec 1906	NW 1/4 of NE 1/4				Calvin's Parcel same claim 1/2 in this sec
SW 1/4 of NE 1/4				Geo. H. Street claims lots 20 & 21 of this sec 1906	SW 1/4 of NE 1/4				
SE 1/4 of NE 1/4					SE 1/4 of NE 1/4				
NE 1/4 of NW 1/4		Public	Same		NE 1/4 of NW 1/4		Public	Same	
NW 1/4 of NW 1/4		"	"		NW 1/4 of NW 1/4		"	"	
SW 1/4 of NW 1/4		"	"		SW 1/4 of NW 1/4		"	"	
SE 1/4 of NW 1/4		"	"		SE 1/4 of NW 1/4		"	"	
NE 1/4 of SW 1/4		"	"		NE 1/4 of SW 1/4		"	"	
NW 1/4 of SW 1/4		"	"		NW 1/4 of SW 1/4		"	"	
SW 1/4 of SW 1/4		"	"		SW 1/4 of SW 1/4		"	"	
SE 1/4 of SW 1/4		"	"		SE 1/4 of SW 1/4		"	"	
NE 1/4 of SE 1/4		Public	"		NE 1/4 of SE 1/4		"	"	
NW 1/4 of SE 1/4		"	"		NW 1/4 of SE 1/4		"	"	
SW 1/4 of SE 1/4		"	"		SW 1/4 of SE 1/4		"	"	
SE 1/4 of SE 1/4		"	"		SE 1/4 of SE 1/4		"	"	
NE 1/4 of NE 1/4	26	Grant	Grant		NE 1/4 of NE 1/4	26	Grant	Grant	Jas. Massa claims lots 2, 3, 4, 5 in this Sec 1908
NW 1/4 of NE 1/4		"	"		NW 1/4 of NE 1/4		"	"	
SW 1/4 of NE 1/4		Had	Same		SW 1/4 of NE 1/4		Had	Had	
SE 1/4 of NE 1/4		"	"		SE 1/4 of NE 1/4		"	S. P. Marsh	
NE 1/4 of NW 1/4		Grant	Same		NE 1/4 of NW 1/4		Grant	Grant	
NW 1/4 of NW 1/4		"	"		NW 1/4 of NW 1/4		"	"	
SW 1/4 of NW 1/4		Had	Same		SW 1/4 of NW 1/4		Had	Had	
SE 1/4 of NW 1/4		"	"		SE 1/4 of NW 1/4		"	"	
NE 1/4 of SW 1/4		Public	Same		NE 1/4 of SW 1/4		Public	Public	
NW 1/4 of SW 1/4		"	"		NW 1/4 of SW 1/4		"	"	
SW 1/4 of SW 1/4		Had	Same		SW 1/4 of SW 1/4		Had	Had	
SE 1/4 of SW 1/4		"	"		SE 1/4 of SW 1/4		"	"	
NE 1/4 of SE 1/4		Public	Same		NE 1/4 of SE 1/4		Public	Public	
NW 1/4 of SE 1/4		"	"		NW 1/4 of SE 1/4		"	"	
SW 1/4 of SE 1/4		Had	Same		SW 1/4 of SE 1/4		Had	Had	
SE 1/4 of SE 1/4		"	"		SE 1/4 of SE 1/4		"	"	

LIST OF LANDS IN BALDWIN COUNTY, ALABAMA.

TOWNSHIP. 9 South - Range 2 East				TOWNSHIP. 9 South - Range 2 East					
SUBDIVISION.	SEC.	1905	1906	REMARKS	SUBDIVISION	SEC.	1907	1908	REMARKS
NE 1/4 of NE 1/4	27	Public	Id.		NE 1/4 of NE 1/4	27	Id.	Id.	F. J. Smith claim no a in this sec + sec 20 1907
NW 1/4 of NE 1/4	"	"	"		NW 1/4 of NE 1/4	"	"	"	
SW 1/4 of NE 1/4	"	"	"		SW 1/4 of NE 1/4	"	"	"	
SE 1/4 of NE 1/4	"	"	"		SE 1/4 of NE 1/4	"	"	"	
NE 1/4 of NW 1/4	"	"	"		NE 1/4 of NW 1/4	"	"	"	
NW 1/4 of NW 1/4	"	"	"		NW 1/4 of NW 1/4	"	"	"	
SW 1/4 of NW 1/4	"	"	"		SW 1/4 of NW 1/4	"	"	"	
SE 1/4 of NW 1/4	"	"	"		SE 1/4 of NW 1/4	"	"	"	
NE 1/4 of SW 1/4	"	"	"		NE 1/4 of SW 1/4	"	"	"	
NW 1/4 of SW 1/4	"	"	"		NW 1/4 of SW 1/4	"	"	"	
SW 1/4 of SW 1/4	"	Gulf	Same		SW 1/4 of SW 1/4	"	Gulf	Same	
SE 1/4 of SW 1/4	"	"	"		SE 1/4 of SW 1/4	"	"	"	
NE 1/4 of SE 1/4	"	Public	Same		NE 1/4 of SE 1/4	"	Public	Same	
NW 1/4 of SE 1/4	"	"	"		NW 1/4 of SE 1/4	"	"	"	
SW 1/4 of SE 1/4	"	Gulf	Same		SW 1/4 of SE 1/4	"	Gulf	Same	
SE 1/4 of SE 1/4	"	"	"		SE 1/4 of SE 1/4	"	"	"	
NE 1/4 of NE 1/4	28	Public	Same		NE 1/4 of NE 1/4	28	Public	Same	Walter C Connell claim lot 11-2-7+8. 161 ²² A this sec 1907, 8
NW 1/4 of NE 1/4	"	"	"		NW 1/4 of NE 1/4	"	"	"	
SW 1/4 of NE 1/4	"	"	"		SW 1/4 of NE 1/4	"	"	"	
SE 1/4 of NE 1/4	"	"	"		SE 1/4 of NE 1/4	"	"	"	
NE 1/4 of NW 1/4	"	Id.	Same		NE 1/4 of NW 1/4	"	Id.	Id.	
NW 1/4 of NW 1/4	"	"	"		NW 1/4 of NW 1/4	"	"	"	
SW 1/4 of NW 1/4	"	"	"		SW 1/4 of NW 1/4	"	"	"	
SE 1/4 of NW 1/4	"	"	"		SE 1/4 of NW 1/4	"	"	"	
NE 1/4 of SW 1/4	"	Public	Same		NE 1/4 of SW 1/4	"	Public	Same	
NW 1/4 of SW 1/4	"	"	"		NW 1/4 of SW 1/4	"	"	"	
SW 1/4 of SW 1/4	"	Gulf	Same		SW 1/4 of SW 1/4	"	Gulf	Same	
SE 1/4 of SW 1/4	"	"	"		SE 1/4 of SW 1/4	"	"	"	
NE 1/4 of SE 1/4	"	Public	Same		NE 1/4 of SE 1/4	"	Public	Same	
NW 1/4 of SE 1/4	"	"	"		NW 1/4 of SE 1/4	"	"	"	
SW 1/4 of SE 1/4	"	Gulf	Same		SW 1/4 of SE 1/4	"	Gulf	Same	
SE 1/4 of SE 1/4	"	"	"		SE 1/4 of SE 1/4	"	"	"	
NE 1/4 of NE 1/4	29	F. J. Smith		C. H. Smith claims 149, 2, 211 this sec + sec 185 1900	NE 1/4 of NE 1/4	29			F. J. Smith claim no a in this sec + sec 20 1907
NW 1/4 of NE 1/4	"	"		C. H. Smith claims 235, 20 in this sec + sec 19, 20 + 20, 2500-1900	NW 1/4 of NE 1/4	"			Id. a land " " " " " 8
SW 1/4 of NE 1/4	"	"		F. J. Smith claims no a in third of sec 10 - 1900	SW 1/4 of NE 1/4	"			Public Ackland C claim 652 a this sec + sec 19, 20 + 30
SE 1/4 of NE 1/4	"	"		J. D. Nelson claims 216 and in in final C.D. this Sec 1900	SE 1/4 of NE 1/4	"			
NE 1/4 of NW 1/4	"	"		W. J. Smith, Trustee claims lots 1-2-3-4-5-6-7-8 this Dec 1906	NE 1/4 of NW 1/4	"			
NW 1/4 of NW 1/4	"	"			NW 1/4 of NW 1/4	"			
SW 1/4 of NW 1/4	"	"			SW 1/4 of NW 1/4	"			
SE 1/4 of NW 1/4	"	"			SE 1/4 of NW 1/4	"			
NE 1/4 of SW 1/4	"	Gulf	Same		NE 1/4 of SW 1/4	"			
NW 1/4 of SW 1/4	"	"	"		NW 1/4 of SW 1/4	"			
SW 1/4 of SW 1/4	"	"	"		SW 1/4 of SW 1/4	"			
SE 1/4 of SW 1/4	"	"	"		SE 1/4 of SW 1/4	"			
NE 1/4 of SE 1/4	"	"	"		NE 1/4 of SE 1/4	"			
NW 1/4 of SE 1/4	"	"	"		NW 1/4 of SE 1/4	"			
SW 1/4 of SE 1/4	"	"	"		SW 1/4 of SE 1/4	"			
SE 1/4 of SE 1/4	"	"	"		SE 1/4 of SE 1/4	"			

LIST OF LANDS IN BALDWIN COUNTY, ALABAMA.

Form 5753-6-01-MSC

TOWNSHIP. 9 South - Range 2 East				TOWNSHIP. 9 South - Range 2 East					
SUBDIVISION.	SEC.	1905	1906	REMARKS	SUBDIVISION.	SEC.	1907	1908	REMARKS
NE 1/4 of NE 1/4	30.			<i>H. L. Smith claims 200 A. in this sec. 7 sec. 20, 19. 21 - 1906</i> <i>H. L. Smith claims 220 A. in this sec. 7 sec. 19, 20, 21</i> <i>M. J. Smith claims lots 1-2-7-8 in this Sec. 1906</i>	NE 1/4 of NE 1/4	30			<i>Winniford Johnson claims 1/2 of this sec. 1907</i> <i>Robert Mackland claims 1/2 of this sec. 7 sec. 19, 20, 21</i>
NW 1/4 of NE 1/4					NW 1/4 of NE 1/4				
SW 1/4 of NE 1/4					SW 1/4 of NE 1/4				
SE 1/4 of NE 1/4					SE 1/4 of NE 1/4				
NE 1/4 of NW 1/4					NE 1/4 of NW 1/4				
NW 1/4 of NW 1/4					NW 1/4 of NW 1/4				
SW 1/4 of NW 1/4		Public	Same		SW 1/4 of NW 1/4				
SE 1/4 of NW 1/4		"	"		SE 1/4 of NW 1/4				
NE 1/4 of SW 1/4		Self	Same		NE 1/4 of SW 1/4				
NW 1/4 of SW 1/4		"	"		NW 1/4 of SW 1/4				
SW 1/4 of SW 1/4		"	"		SW 1/4 of SW 1/4				
SE 1/4 of SW 1/4		"	"		SE 1/4 of SW 1/4				
NE 1/4 of SE 1/4		"	"		NE 1/4 of SE 1/4				
NW 1/4 of SE 1/4		"	"		NW 1/4 of SE 1/4				
SW 1/4 of SE 1/4		"	"		SW 1/4 of SE 1/4				
SE 1/4 of SE 1/4		"	"		SE 1/4 of SE 1/4				
NE 1/4 of NE 1/4				NE 1/4 of NE 1/4					
NW 1/4 of NE 1/4				NW 1/4 of NE 1/4					
SW 1/4 of NE 1/4				SW 1/4 of NE 1/4					
SE 1/4 of NE 1/4				SE 1/4 of NE 1/4					
NE 1/4 of NW 1/4				NE 1/4 of NW 1/4					
NW 1/4 of NW 1/4				NW 1/4 of NW 1/4					
SW 1/4 of NW 1/4				SW 1/4 of NW 1/4					
SE 1/4 of NW 1/4				SE 1/4 of NW 1/4					
NE 1/4 of SW 1/4				NE 1/4 of SW 1/4					
NW 1/4 of SW 1/4				NW 1/4 of SW 1/4					
SW 1/4 of SW 1/4				SW 1/4 of SW 1/4					
SE 1/4 of SW 1/4				SE 1/4 of SW 1/4					
NE 1/4 of SE 1/4				NE 1/4 of SE 1/4					
NW 1/4 of SE 1/4				NW 1/4 of SE 1/4					
SW 1/4 of SE 1/4				SW 1/4 of SE 1/4					
SE 1/4 of SE 1/4				SE 1/4 of SE 1/4					
NE 1/4 of NE 1/4				NE 1/4 of NE 1/4					
NW 1/4 of NE 1/4				NW 1/4 of NE 1/4					
SW 1/4 of NE 1/4				SW 1/4 of NE 1/4					
SE 1/4 of NE 1/4				SE 1/4 of NE 1/4					
NE 1/4 of NW 1/4				NE 1/4 of NW 1/4					
NW 1/4 of NW 1/4				NW 1/4 of NW 1/4					
SW 1/4 of NW 1/4				SW 1/4 of NW 1/4					
SE 1/4 of NW 1/4				SE 1/4 of NW 1/4					
NE 1/4 of SW 1/4				NE 1/4 of SW 1/4					
NW 1/4 of SW 1/4				NW 1/4 of SW 1/4					
SW 1/4 of SW 1/4				SW 1/4 of SW 1/4					
SE 1/4 of SW 1/4				SE 1/4 of SW 1/4					
NE 1/4 of SE 1/4				NE 1/4 of SE 1/4					
NW 1/4 of SE 1/4				NW 1/4 of SE 1/4					
SW 1/4 of SE 1/4				SW 1/4 of SE 1/4					
SE 1/4 of SE 1/4				SE 1/4 of SE 1/4					

LIST OF LANDS IN BALDWIN COUNTY, ALABAMA.

TOWNSHIP. 1 South - Range 2 East				TOWNSHIP. 1 South - Range 2 East					
SUBDIVISION.	SEC.	1905	1906	REMARKS	SUBDIVISION	SEC.	1907	1908	REMARKS
NE 1/4 of NE 1/4	1	Est Jas A Carney	Same		NE 1/4 of NE 1/4	1	Est Jas A Carney	Same	
NW 1/4 of NE 1/4		John Wesley	Same		NW 1/4 of NE 1/4		J. M. Weckley	Same	
SW 1/4 of NE 1/4		"	"		SW 1/4 of NE 1/4		"	"	
SE 1/4 of NE 1/4		Est Jas A Carney	Same		SE 1/4 of NE 1/4		Est Jas A Carney	Pygo Same Co	
NE 1/4 of NW 1/4		John Wesley	Same		NE 1/4 of NW 1/4		J. M. Weckley	Same	
NW 1/4 of NW 1/4		Est Jas A Carney	Same		NW 1/4 of NW 1/4		Est Jas A Carney	Pygo Same Co	
SW 1/4 of NW 1/4		"	"		SW 1/4 of NW 1/4		"	"	
SE 1/4 of NW 1/4		John Wesley	Same		SE 1/4 of NW 1/4		J. M. Weckley	Same	
NE 1/4 of SW 1/4		Carney Lbr Co	Same		NE 1/4 of SW 1/4		Est Jas A Carney	Same	
NW 1/4 of SW 1/4		"	"		NW 1/4 of SW 1/4		"	"	
SW 1/4 of SW 1/4		"	"		SW 1/4 of SW 1/4		"	"	
SE 1/4 of SW 1/4		"	"		SE 1/4 of SW 1/4		"	"	
NE 1/4 of SE 1/4		"	"		NE 1/4 of SE 1/4		"	"	
NW 1/4 of SE 1/4		"	"		NW 1/4 of SE 1/4		J. M. Weckley & Jas M Weckley		
SW 1/4 of SE 1/4		"	"		SW 1/4 of SE 1/4		Est Jas A Carney	Same	
SE 1/4 of SE 1/4		"	"		SE 1/4 of SE 1/4		"	"	
NE 1/4 of NE 1/4	2	Ran Stewart	Same	John Rogers claims 3 a this Dec 11 1905	NE 1/4 of NE 1/4	2	Unknown	Unknown Unknown No 24	
NW 1/4 of NE 1/4		J. M. Steadham	W. E. Bayard	Land Lbr Co claims this subd 1905-06	NW 1/4 of NE 1/4		J. M. Steadham	Same	Land Lbr Co. claims this subd 1907
SW 1/4 of NE 1/4		J. S. Stewart	Ranch Stewart	" " " " " " " " -6	SW 1/4 of NE 1/4		"	"	" " " " " " " " "
SE 1/4 of NE 1/4		Ran Stewart	W. E. Bayard	" " " " " " " " -6	SE 1/4 of NE 1/4		J. Stewart	Unknown Unknown No 26	
NE 1/4 of NW 1/4		J. M. Steadham	W. E. Bayard	Land Lbr Co claims this subd 1905-06	NE 1/4 of NW 1/4		J. M. Steadham	Same	Land Lbr Co. claims this subd 1907
NW 1/4 of NW 1/4		"	"	" " " " " " " " -6	NW 1/4 of NW 1/4		"	"	" " " " " " " " "
SW 1/4 of NW 1/4		Jos H Smith	Geo Howard	Jos H Smith claims this subd 1906	SW 1/4 of NW 1/4		Jos H Smith	Same	Geo Howard claims 1/2 this subd 1907, + 8,
SE 1/4 of NW 1/4		Ran Stewart	Same	A. J. Smith claims this subd 1905-1906	SE 1/4 of NW 1/4		A. J. Smith	Same	
NE 1/4 of SW 1/4		Ran Stewart	Same		NE 1/4 of SW 1/4		Unknown	Unknown Unknown No 26	
NW 1/4 of SW 1/4		Jos H Smith	Jos H Smith		NW 1/4 of SW 1/4		Jos H Smith	Same	
SW 1/4 of SW 1/4		"	"		SW 1/4 of SW 1/4		"	"	
SE 1/4 of SW 1/4		"	"		SE 1/4 of SW 1/4		"	"	
NE 1/4 of SE 1/4		J. S. Stewart	Same	Abner J. Smith claims this subd 1905-1906	NE 1/4 of SE 1/4		J. S. Stewart	Same	J. S. Stewart claim 1/4 this subd 1907, + 8.
NW 1/4 of SE 1/4		Jos H Smith	Jos H Smith		NW 1/4 of SE 1/4		A. J. Smith	Same	
SW 1/4 of SE 1/4		Jos H Smith	Jos H Smith		SW 1/4 of SE 1/4		Jos H Smith	Same	
SE 1/4 of SE 1/4		J. S. Stewart	Same	Ran Stewart. Claims this subd 1905-1906	SE 1/4 of SE 1/4		J. S. Stewart	Same	
NE 1/4 of NE 1/4	3	Est Jas A Carney	Jos H Smith	F. B. Rogers claims 3 a. in this Sec 1905	NE 1/4 of NE 1/4	3	Jos H Smith	Same	
NW 1/4 of NE 1/4		"	"		NW 1/4 of NE 1/4		"	"	
SW 1/4 of NE 1/4		"	"		SW 1/4 of NE 1/4		"	"	
SE 1/4 of NE 1/4		"	"		SE 1/4 of NE 1/4		"	"	
NE 1/4 of NW 1/4		"	Est Jas A Carney		NE 1/4 of NW 1/4		Est Jas A Carney	Same	
NW 1/4 of NW 1/4		"	"		NW 1/4 of NW 1/4		"	"	
SW 1/4 of NW 1/4		"	"		SW 1/4 of NW 1/4		"	"	
SE 1/4 of NW 1/4		"	"		SE 1/4 of NW 1/4		"	"	
NE 1/4 of SW 1/4		Pyne Mill Co	Louis H Metzger	Land Lbr Co claim this subd 1906	NE 1/4 of SW 1/4		Louis H Metzger	Same	W. H. Hamill. Claims this subd 1908
NW 1/4 of SW 1/4		"	"		NW 1/4 of SW 1/4		"	"	" " " " " " " " "
SW 1/4 of SW 1/4		"	"		SW 1/4 of SW 1/4		"	"	" " " " " " " " "
SE 1/4 of SW 1/4		"	"		SE 1/4 of SW 1/4		"	"	" " " " " " " " "
NE 1/4 of SE 1/4		Est Jas A Carney	Same		NE 1/4 of SE 1/4		W. J. Hendrix	Same	
NW 1/4 of SE 1/4		"	"		NW 1/4 of SE 1/4		"	"	
SW 1/4 of SE 1/4		Pyne Mill Co	Louis H Metzger	Land Lbr Co. claims this subd 1906	SW 1/4 of SE 1/4		Louis H Metzger	Pyne Mill Co	W. H. Hamill. Claims this subd 1907.
SE 1/4 of SE 1/4		Carney Lbr Co.	Same		SE 1/4 of SE 1/4		W. J. Hendrix	Same	

LIST OF LANDS IN BALDWIN COUNTY, ALABAMA.

TOWNSHIP. 1 South - Range 3 East				TOWNSHIP. 1 South - Range 3 East					
SUBDIVISION.	SEC.	1905	1906	REMARKS	SUBDIVISION.	SEC.	1907	1908	REMARKS
NE 1/4 of NE 1/4	4	Hd	Hd		NE 1/4 of NE 1/4	4	Hd	Geo H Lucas	Geo Hardy claims 26 a in SE 1/4 this sec 1907 & 8.
NW 1/4 of NE 1/4		"	"		NW 1/4 of NE 1/4		"	"	"
SW 1/4 of NE 1/4		"	"		SW 1/4 of NE 1/4		"	"	"
SE 1/4 of NE 1/4		"	"		SE 1/4 of NE 1/4		"	"	"
NE 1/4 of NW 1/4		G B Hull Sr	W J Hall		NE 1/4 of NW 1/4		W J Hall	Same	
NW 1/4 of NW 1/4		"	"		NW 1/4 of NW 1/4		"	"	
SW 1/4 of NW 1/4		"	"		SW 1/4 of NW 1/4		"	"	
SE 1/4 of NW 1/4		"	"		SE 1/4 of NW 1/4		"	"	
NE 1/4 of SW 1/4		W J Hall	"		NE 1/4 of SW 1/4		"	"	
NW 1/4 of SW 1/4		"	"		NW 1/4 of SW 1/4		"	"	
SW 1/4 of SW 1/4		"	"		SW 1/4 of SW 1/4		"	"	
SE 1/4 of SW 1/4		"	"		SE 1/4 of SW 1/4		"	"	
NE 1/4 of SE 1/4		Pearl C. Smith	Same		NE 1/4 of SE 1/4		Pearl C. Smith	Same	
NW 1/4 of SE 1/4		"	"		NW 1/4 of SE 1/4		"	"	
SW 1/4 of SE 1/4		"	"		SW 1/4 of SE 1/4		"	"	
SE 1/4 of SE 1/4		James Hardy 26 a	Same 26 a		SE 1/4 of SE 1/4		Geo Hardy 26 a	"	
NE 1/4 of NE 1/4	5	Byrne Mill Co	Louis H Metzger		NE 1/4 of NE 1/4	5	Louis H Metzger	Same	
NW 1/4 of NE 1/4		"	"		NW 1/4 of NE 1/4		"	"	
SW 1/4 of NE 1/4		"	"		SW 1/4 of NE 1/4		"	"	
SE 1/4 of NE 1/4		"	"		SE 1/4 of NE 1/4		"	"	
NE 1/4 of NW 1/4		"	"		NE 1/4 of NW 1/4		"	"	
NW 1/4 of NW 1/4		"	"		NW 1/4 of NW 1/4		"	"	
SW 1/4 of NW 1/4		"	"		SW 1/4 of NW 1/4		"	"	
SE 1/4 of NW 1/4		"	"		SE 1/4 of NW 1/4		"	"	
NE 1/4 of SW 1/4		S. M. Pickles	Wm. ...		NE 1/4 of SW 1/4		J. B. Foley	Same	
NW 1/4 of SW 1/4		"	"		NW 1/4 of SW 1/4		"	"	
SW 1/4 of SW 1/4		Byrne Mill Co	Louis H Metzger		SW 1/4 of SW 1/4		Louis H Metzger	Same	
SE 1/4 of SW 1/4		"	"		SE 1/4 of SW 1/4		"	"	
NE 1/4 of SE 1/4		"	"		NE 1/4 of SE 1/4		"	"	
NW 1/4 of SE 1/4		"	"		NW 1/4 of SE 1/4		"	"	
SW 1/4 of SE 1/4		"	"		SW 1/4 of SE 1/4		"	"	
SE 1/4 of SE 1/4		"	"		SE 1/4 of SE 1/4		"	"	
NE 1/4 of NE 1/4	6	Byrne Mill Co	Louis H Metzger		NE 1/4 of NE 1/4	6	Louis H Metzger	Same	
NW 1/4 of NE 1/4		"	"		NW 1/4 of NE 1/4		"	"	Justin Heis claim this sub 1907 & 8.
SW 1/4 of NE 1/4		Byrne Mill Co	Louis H Metzger		SW 1/4 of NE 1/4		Louis H Metzger	Same	
SE 1/4 of NE 1/4		"	"		SE 1/4 of NE 1/4		"	"	
NE 1/4 of NW 1/4		"	"		NE 1/4 of NW 1/4		Justin Heis	Same	
NW 1/4 of NW 1/4		W. C. Bergant 1/2	Justin Heis claim this sub 1906		NW 1/4 of NW 1/4		"	"	
SW 1/4 of NW 1/4		Hand Lbr Co	Same	Justin Heis claim this sub 1906	SW 1/4 of NW 1/4		"	"	Hand Lbr Co claim this sub 1907
SE 1/4 of NW 1/4		S. M. Pickles	Justin Heis claim this sub 1906		SE 1/4 of NW 1/4		J. B. Foley	Same	
NE 1/4 of SW 1/4		Byrne Mill Co	Louis H Metzger		NE 1/4 of SW 1/4		Louis H Metzger	Same	
NW 1/4 of SW 1/4		"	"		NW 1/4 of SW 1/4		"	"	
SW 1/4 of SW 1/4		"	"		SW 1/4 of SW 1/4		"	"	
SE 1/4 of SW 1/4		"	"		SE 1/4 of SW 1/4		"	"	
NE 1/4 of SE 1/4		Byrne Mill Co	Louis H Metzger		NE 1/4 of SE 1/4		Louis H Metzger	Same	
NW 1/4 of SE 1/4		"	"		NW 1/4 of SE 1/4		"	"	
SW 1/4 of SE 1/4		"	"		SW 1/4 of SE 1/4		"	"	
SE 1/4 of SE 1/4		"	"		SE 1/4 of SE 1/4		"	"	

LIST OF LANDS IN BALDWIN COUNTY, ALABAMA.

TOWNSHIP. / South - Range 3 East				TOWNSHIP. / South - Range 3 East				
SUBDIVISION.	SEC.	1905	1906	SUBDIVISION	SEC.	1907	1908	REMARKS
NE 1/4 of NE 1/4	7	Byrne Mill Co.	Louis H Metzger	NE 1/4 of NE 1/4	7	Louis H Metzger	Same	
NW 1/4 of NE 1/4	"	"	"	NW 1/4 of NE 1/4	"	"	"	
SW 1/4 of NE 1/4	"	"	"	SW 1/4 of NE 1/4	"	"	"	
SE 1/4 of NE 1/4	"	"	"	SE 1/4 of NE 1/4	"	"	"	
NE 1/4 of NW 1/4	"	Wm. E. McDavid	"	NE 1/4 of NW 1/4	"	Louis H Metzger	Same	
NW 1/4 of NW 1/4	"	G. W. Burns	Louis H Metzger	NW 1/4 of NW 1/4	"	"	"	Louis H Metzger claims this subd 1906 Byrne Mill Co. claims this subd 1905 Louis H Metzger claims this subd 1906
SW 1/4 of NW 1/4	"	"	"	SW 1/4 of NW 1/4	"	"	"	
SE 1/4 of NW 1/4	"	Wm. E. McDavid	Louis H Metzger	SE 1/4 of NW 1/4	"	Louis H Metzger	"	
NE 1/4 of SW 1/4	"	Byrne Mill Co.	"	NE 1/4 of SW 1/4	"	"	"	
NW 1/4 of SW 1/4	"	"	"	NW 1/4 of SW 1/4	"	"	"	
SW 1/4 of SW 1/4	"	Wm. E. McDavid	"	SW 1/4 of SW 1/4	"	"	"	
SE 1/4 of SW 1/4	"	"	"	SE 1/4 of SW 1/4	"	"	"	
NE 1/4 of SE 1/4	"	"	"	NE 1/4 of SE 1/4	"	"	"	
NW 1/4 of SE 1/4	"	Wm. E. McDavid	"	NW 1/4 of SE 1/4	"	Louis H Metzger	Same	
SW 1/4 of SE 1/4	"	"	"	SW 1/4 of SE 1/4	"	"	"	
SE 1/4 of SE 1/4	"	"	"	SE 1/4 of SE 1/4	"	"	"	
NE 1/4 of NE 1/4	8	Hd.	"	NE 1/4 of NE 1/4	8	Hd.	Same	
NW 1/4 of NE 1/4	"	Byrne Mill Co.	Louis H Metzger	NW 1/4 of NE 1/4	"	Louis H Metzger	Same	
SW 1/4 of NE 1/4	"	"	"	SW 1/4 of NE 1/4	"	"	"	
SE 1/4 of NE 1/4	"	"	"	SE 1/4 of NE 1/4	"	"	"	
NE 1/4 of NW 1/4	"	"	"	NE 1/4 of NW 1/4	"	"	Louis H Metzger	
NW 1/4 of NW 1/4	"	"	"	NW 1/4 of NW 1/4	"	"	"	
SW 1/4 of NW 1/4	"	"	"	SW 1/4 of NW 1/4	"	"	"	
SE 1/4 of NW 1/4	"	"	"	SE 1/4 of NW 1/4	"	"	"	
NE 1/4 of SW 1/4	"	"	"	NE 1/4 of SW 1/4	"	"	"	
NW 1/4 of SW 1/4	"	"	"	NW 1/4 of SW 1/4	"	"	"	
SW 1/4 of SW 1/4	"	"	"	SW 1/4 of SW 1/4	"	"	"	
SE 1/4 of SW 1/4	"	"	"	SE 1/4 of SW 1/4	"	"	"	
NE 1/4 of SE 1/4	"	"	"	NE 1/4 of SE 1/4	"	"	"	
NW 1/4 of SE 1/4	"	"	"	NW 1/4 of SE 1/4	"	"	"	
SW 1/4 of SE 1/4	"	"	"	SW 1/4 of SE 1/4	"	"	"	
SE 1/4 of SE 1/4	"	"	"	SE 1/4 of SE 1/4	"	"	"	
NE 1/4 of NE 1/4	9	Byrne Mill Co.	Louis H Metzger	NE 1/4 of NE 1/4	9	Louis H Metzger	Same	H. P. Ewing Justice claim this subd 1907
NW 1/4 of NE 1/4	"	"	"	NW 1/4 of NE 1/4	"	"	"	"
SW 1/4 of NE 1/4	"	"	"	SW 1/4 of NE 1/4	"	"	"	"
SE 1/4 of NE 1/4	"	"	"	SE 1/4 of NE 1/4	"	"	"	"
NE 1/4 of NW 1/4	"	Byrne Mill Co.	"	NE 1/4 of NW 1/4	"	Louis H Metzger	Same	H. P. Ewing Justice claim this subd 1907
NW 1/4 of NW 1/4	"	"	"	NW 1/4 of NW 1/4	"	"	"	"
SW 1/4 of NW 1/4	"	"	"	SW 1/4 of NW 1/4	"	"	"	Raymonette land Co. claim 1/2 of NW 1/4 S 1/2 of S 1/2 this sec 1908.
SE 1/4 of NW 1/4	"	"	"	SE 1/4 of NW 1/4	"	"	"	
NE 1/4 of SW 1/4	"	"	"	NE 1/4 of SW 1/4	"	"	"	
NW 1/4 of SW 1/4	"	"	"	NW 1/4 of SW 1/4	"	"	"	
SW 1/4 of SW 1/4	"	Byrne Mill Co.	Stand Lbr Co.	SW 1/4 of SW 1/4	"	Louis H Metzger	Same	H. P. Ewing Justice claim this subd 1907
SE 1/4 of SW 1/4	"	"	"	SE 1/4 of SW 1/4	"	"	"	"
NE 1/4 of SE 1/4	"	"	Louis H Metzger	NE 1/4 of SE 1/4	"	"	"	
NW 1/4 of SE 1/4	"	"	"	NW 1/4 of SE 1/4	"	"	"	
SW 1/4 of SE 1/4	"	Byrne Mill Co.	"	SW 1/4 of SE 1/4	"	Louis H Metzger	Same	H. P. Ewing Justice claim this subd 1907
SE 1/4 of SE 1/4	"	"	"	SE 1/4 of SE 1/4	"	"	"	"

LIST OF LANDS IN BALDWIN COUNTY, ALABAMA.

TOWNSHIP: 1 South - Range 3 East				TOWNSHIP: 1 South - Range 3 East					
SUBDIVISION.	SEC.	1905	1906	REMARKS	SUBDIVISION	SEC.	1907	1908	REMARKS
NE 1/4 of NE 1/4	10	Hand Lbr Co	Same		NE 1/4 of NE 1/4	10	H.P. Carney Trustee	Payminette land Co	
NW 1/4 of NE 1/4	"	"	"		NW 1/4 of NE 1/4	"	"	"	
SW 1/4 of NE 1/4	"	"	"		SW 1/4 of NE 1/4	"	"	"	
SE 1/4 of NE 1/4	"	"	"		SE 1/4 of NE 1/4	"	"	"	
NE 1/4 of NW 1/4	"	S. J. Miller	Same		NE 1/4 of NW 1/4	"	W.E. Bayard	Same	
NW 1/4 of NW 1/4	"	"	"		NW 1/4 of NW 1/4	"	"	"	
SW 1/4 of NW 1/4	"	Byrne Mill Co	Louis H. Metzger	Hand Lbr Co. Claims this Subd 1906	SW 1/4 of NW 1/4	"	Louis H. Metzger	Same	Hand Lbr Co Claims this Subd 1907 + 8.
SE 1/4 of NW 1/4	"	"	"	" " " " " " " "	SE 1/4 of NW 1/4	"	"	"	" " " " " " " "
NE 1/4 of SW 1/4	"	Est Jas A Carney	Same		NE 1/4 of SW 1/4	"	Est Jas A Carney	Same	
NW 1/4 of SW 1/4	"	J.M. Hance	Carney Lbr Co	Carney Lbr Co claims this Subd 1905-1906	NW 1/4 of SW 1/4	"	"	"	
SW 1/4 of SW 1/4	"	"	"	" " " " " " " " - 1906	SW 1/4 of SW 1/4	"	"	"	
SE 1/4 of SW 1/4	"	Est Jas A Carney	Same		SE 1/4 of SW 1/4	"	"	"	
NE 1/4 of SE 1/4	"	Est Jas A Carney	Same		NE 1/4 of SE 1/4	"	"	"	
NW 1/4 of SE 1/4	"	"	"		NW 1/4 of SE 1/4	"	"	"	
SW 1/4 of SE 1/4	"	"	"		SW 1/4 of SE 1/4	"	"	"	
SE 1/4 of SE 1/4	"	"	"		SE 1/4 of SE 1/4	"	"	"	
NE 1/4 of NE 1/4	11	Carney Lbr Co	Same		NE 1/4 of NE 1/4	11	Est Jas A Carney	Same	
NW 1/4 of NE 1/4	"	"	"		NW 1/4 of NE 1/4	"	Entire Sec	Entire Sec.	
SW 1/4 of NE 1/4	"	"	"		SW 1/4 of NE 1/4	"	"	"	
SE 1/4 of NE 1/4	"	"	"		SE 1/4 of NE 1/4	"	"	"	
NE 1/4 of NW 1/4	"	"	"		NE 1/4 of NW 1/4	"	"	"	
NW 1/4 of NW 1/4	"	"	"		NW 1/4 of NW 1/4	"	"	"	
SW 1/4 of NW 1/4	"	"	"		SW 1/4 of NW 1/4	"	"	"	
SE 1/4 of NW 1/4	"	"	"		SE 1/4 of NW 1/4	"	"	"	
NE 1/4 of SW 1/4	"	Est Jas A Carney	Same		NE 1/4 of SW 1/4	"	"	By. Lbr Co	
NW 1/4 of SW 1/4	"	"	"		NW 1/4 of SW 1/4	"	"	"	
SW 1/4 of SW 1/4	"	"	"		SW 1/4 of SW 1/4	"	"	"	
SE 1/4 of SW 1/4	"	"	"		SE 1/4 of SW 1/4	"	"	"	
NE 1/4 of SE 1/4	"	"	"		NE 1/4 of SE 1/4	"	"	"	
NW 1/4 of SE 1/4	"	"	"		NW 1/4 of SE 1/4	"	"	"	
SW 1/4 of SE 1/4	"	"	"		SW 1/4 of SE 1/4	"	"	"	
SE 1/4 of SE 1/4	"	"	"		SE 1/4 of SE 1/4	"	"	"	
NE 1/4 of NE 1/4	12	Byrne Mill Co	Louis H. Metzger		NE 1/4 of NE 1/4	12	Louis H. Metzger	Same	
NW 1/4 of NE 1/4	"	Entire Sec less 20 A.	Entire Sec except 20 A		NW 1/4 of NE 1/4	"	Entire Sec (except 20 A) known as the	Entire Sec less 20 A.	
SW 1/4 of NE 1/4	"	"	"		SW 1/4 of NE 1/4	"	20 A known as the	"	
SE 1/4 of NE 1/4	"	"	"		SE 1/4 of NE 1/4	"	Northy Ad.	"	
NE 1/4 of NW 1/4	"	"	"		NE 1/4 of NW 1/4	"	"	"	
NW 1/4 of NW 1/4	"	"	"		NW 1/4 of NW 1/4	"	"	"	
SW 1/4 of NW 1/4	"	"	"		SW 1/4 of NW 1/4	"	"	"	
SE 1/4 of NW 1/4	"	"	"		SE 1/4 of NW 1/4	"	"	"	
NE 1/4 of SW 1/4	"	"	"		NE 1/4 of SW 1/4	"	"	"	
NW 1/4 of SW 1/4	"	"	"		NW 1/4 of SW 1/4	"	"	"	
SW 1/4 of SW 1/4	"	"	"		SW 1/4 of SW 1/4	"	"	"	
SE 1/4 of SW 1/4	"	"	"		SE 1/4 of SW 1/4	"	"	"	
NE 1/4 of SE 1/4	"	"	"		NE 1/4 of SE 1/4	"	"	"	
NW 1/4 of SE 1/4	"	"	"		NW 1/4 of SE 1/4	"	"	"	
SW 1/4 of SE 1/4	"	"	"		SW 1/4 of SE 1/4	"	"	"	
SE 1/4 of SE 1/4	"	"	"		SE 1/4 of SE 1/4	"	"	"	

LIST OF LANDS IN BALDWIN COUNTY, ALABAMA.

TOWNSHIP. 1 South - Range 3 East				TOWNSHIP. 1 South - Range 3 East			
SUBDIVISION.	SEC.	1905	1906	SUBDIVISION	SEC.	1907	1908
REMARKS				REMARKS			
NE 1/4 of NE 1/4	13	Est Jas A Carney	Same	NE 1/4 of NE 1/4	13	Est Jas A Carney	Same
NW 1/4 of NE 1/4	"	"	"	NW 1/4 of NE 1/4	"	"	"
SW 1/4 of NE 1/4	"	"	"	SW 1/4 of NE 1/4	"	"	"
SE 1/4 of NE 1/4	"	"	"	SE 1/4 of NE 1/4	"	"	"
NE 1/4 of NW 1/4	"	"	"	NE 1/4 of NW 1/4	"	"	"
NW 1/4 of NW 1/4	"	"	"	NW 1/4 of NW 1/4	"	"	"
SW 1/4 of NW 1/4	"	"	"	SW 1/4 of NW 1/4	"	"	"
SE 1/4 of NW 1/4	"	"	"	SE 1/4 of NW 1/4	"	"	"
NE 1/4 of SW 1/4	Had	Same		NE 1/4 of SW 1/4	Had	Same	
NW 1/4 of SW 1/4	"	"		NW 1/4 of SW 1/4	"	"	
SW 1/4 of SW 1/4	"	"		SW 1/4 of SW 1/4	"	"	
SE 1/4 of SW 1/4	"	"		SE 1/4 of SW 1/4	"	"	
NE 1/4 of SE 1/4	Marion Mc Kenzie	Marion Mc Kenzie		NE 1/4 of SE 1/4	J. A. McKenzie	Same	
NW 1/4 of SE 1/4	"	"		NW 1/4 of SE 1/4	"	"	
SW 1/4 of SE 1/4	"	"		SW 1/4 of SE 1/4	"	"	
SE 1/4 of SE 1/4	"	"		SE 1/4 of SE 1/4	"	"	
NE 1/4 of NE 1/4	14	Est Jas A Carney	Same	NE 1/4 of NE 1/4	14	Est Jas A Carney	Same
NW 1/4 of NE 1/4	"	Center Sec	Center Sec	NW 1/4 of NE 1/4	"	Center Sec	Center Sec
SW 1/4 of NE 1/4	"	"	"	SW 1/4 of NE 1/4	"	"	"
SE 1/4 of NE 1/4	"	"	"	SE 1/4 of NE 1/4	"	"	"
NE 1/4 of NW 1/4	"	"	"	NE 1/4 of NW 1/4	"	"	"
NW 1/4 of NW 1/4	"	"	"	NW 1/4 of NW 1/4	"	"	"
SW 1/4 of NW 1/4	"	"	"	SW 1/4 of NW 1/4	"	"	"
SE 1/4 of NW 1/4	"	"	"	SE 1/4 of NW 1/4	"	"	"
NE 1/4 of SW 1/4	"	"	"	NE 1/4 of SW 1/4	"	"	"
NW 1/4 of SW 1/4	"	"	"	NW 1/4 of SW 1/4	"	"	"
SW 1/4 of SW 1/4	"	"	"	SW 1/4 of SW 1/4	"	"	"
SE 1/4 of SW 1/4	"	"	"	SE 1/4 of SW 1/4	"	"	"
NE 1/4 of SE 1/4	"	"	"	NE 1/4 of SE 1/4	"	"	"
NW 1/4 of SE 1/4	"	"	"	NW 1/4 of SE 1/4	"	"	"
SW 1/4 of SE 1/4	"	"	"	SW 1/4 of SE 1/4	"	"	"
SE 1/4 of SE 1/4	"	"	"	SE 1/4 of SE 1/4	"	"	"
NE 1/4 of NE 1/4	15	Had	Same	NE 1/4 of NE 1/4	15	Est Jas A Carney	Same
NW 1/4 of NE 1/4	"	"	"	NW 1/4 of NE 1/4	"	Center Sec	
SW 1/4 of NE 1/4	"	"	"	SW 1/4 of NE 1/4	"	"	
SE 1/4 of NE 1/4	"	"	"	SE 1/4 of NE 1/4	"	"	
NE 1/4 of NW 1/4	"	"	"	NE 1/4 of NW 1/4	"	"	
NW 1/4 of NW 1/4	"	"	"	NW 1/4 of NW 1/4	"	"	
SW 1/4 of NW 1/4	"	"	"	SW 1/4 of NW 1/4	"	"	
SE 1/4 of NW 1/4	"	"	"	SE 1/4 of NW 1/4	"	"	
NE 1/4 of SW 1/4	Had	Same		NE 1/4 of SW 1/4		Est J. A. Carney	
NW 1/4 of SW 1/4	"	"		NW 1/4 of SW 1/4		"	
SW 1/4 of SW 1/4	"	"		SW 1/4 of SW 1/4		"	
SE 1/4 of SW 1/4	Had	Same		SE 1/4 of SW 1/4	J. M. Burns	Same	
NE 1/4 of SE 1/4	Had	Same		NE 1/4 of SE 1/4	"	"	
NW 1/4 of SE 1/4	"	"		NW 1/4 of SE 1/4	"	"	
SW 1/4 of SE 1/4	Est Jas A Carney	Same		SW 1/4 of SE 1/4	"	Est J. A. Carney	
SE 1/4 of SE 1/4	"	"		SE 1/4 of SE 1/4	"	"	

LIST OF LANDS IN BALDWIN COUNTY, ALABAMA.

TOWNSHIP. 1 South - Range 3 East				TOWNSHIP. 1 South - Range 3 East						
SUBDIVISION.	SEC.	1905	1906	REMARKS	SUBDIVISION	SEC.	1907	1908	REMARKS	
NE 1/4 of NE 1/4	16	Island Lbr Co	Same		NE 1/4 of NE 1/4	16	H. E. Ewing Trustee	Benjaminite Land Co		
NW 1/4 of NE 1/4		" " "	"		NW 1/4 of NE 1/4		" " "	" " "	" " "	
SW 1/4 of NE 1/4		" " "	"		SW 1/4 of NE 1/4		" " "	" " "	" " "	
SE 1/4 of NE 1/4		AW Bryant	W Co Bryant 1/2 int	W Co Bryant 1/2 int			SE 1/4 of NE 1/4	W Co Bryant 1/2 int	W Co Bryant 1/2 int	J. R. Bryant 1/2 int in this subd 1908
NE 1/4 of NW 1/4		Island Lbr Co	Same		NE 1/4 of NW 1/4		H. E. Ewing Trustee	Benjaminite Land Co		
NW 1/4 of NW 1/4		" " "	"		NW 1/4 of NW 1/4		" " "	" " "	" " "	
SW 1/4 of NW 1/4		" " "	"		SW 1/4 of NW 1/4		" " "	" " "	" " "	
SE 1/4 of NW 1/4		" " "	"		SE 1/4 of NW 1/4		" " "	" " "	" " "	
NE 1/4 of SW 1/4		" " "	"		NE 1/4 of SW 1/4		" " "	" " "	" " "	
NW 1/4 of SW 1/4		" " "	"		NW 1/4 of SW 1/4		" " "	" " "	" " "	
SW 1/4 of SW 1/4		" " "	"		SW 1/4 of SW 1/4		" " "	" " "	" " "	
SE 1/4 of SW 1/4		" " "	"		SE 1/4 of SW 1/4		" " "	" " "	" " "	
NE 1/4 of SE 1/4		AW Bryant	W Co Bryant 1/2 int	W Co Bryant 1/2 int			NE 1/4 of SE 1/4	W Co Bryant 1/2 int	W Co Bryant 1/2 int	J. R. Bryant - Cleveris 1/2 int in this subd 1908
NW 1/4 of SE 1/4		AW Bryant	W Co Bryant 1/2 int	W Co Bryant 1/2 int			NW 1/4 of SE 1/4	" " "	" " "	" " "
SW 1/4 of SE 1/4		" " "	" " "	" " "			SW 1/4 of SE 1/4	" " "	" " "	" " "
SE 1/4 of SE 1/4		Est. Jas. Carney	Same				SE 1/4 of SE 1/4	Est. Jas. Carney	Benjaminite Land Co	
NE 1/4 of NE 1/4	17	Island Lbr Co	Same		NE 1/4 of NE 1/4	17	Island Lbr Co	Same		
NW 1/4 of NE 1/4		" " "	"		NW 1/4 of NE 1/4		" " "	"	"	
SW 1/4 of NE 1/4		" " "	"		SW 1/4 of NE 1/4		" " "	"	"	
SE 1/4 of NE 1/4		" " "	"		SE 1/4 of NE 1/4		" " "	"	"	
NE 1/4 of NW 1/4		Byrne Mill Co	Louis H Metzger		NE 1/4 of NW 1/4		Louis H Metzger	Same		
NW 1/4 of NW 1/4		" " "	" " "		NW 1/4 of NW 1/4		" " "	"		
SW 1/4 of NW 1/4		" " "	" " "		SW 1/4 of NW 1/4		" " "	"		
SE 1/4 of NW 1/4		Byrne Mill Co	Louis H Metzger		SE 1/4 of NW 1/4		Louis H Metzger	Same		
NE 1/4 of SW 1/4		" " "	" " "		NE 1/4 of SW 1/4		" " "	"		
NW 1/4 of SW 1/4		" " "	" " "		NW 1/4 of SW 1/4		" " "	"		
SW 1/4 of SW 1/4		" " "	" " "		SW 1/4 of SW 1/4		" " "	"		
SE 1/4 of SW 1/4		Byrne Mill Co	Louis H Metzger		SE 1/4 of SW 1/4		Louis H Metzger	Same		
NE 1/4 of SE 1/4		Island Lbr Co	Same		NE 1/4 of SE 1/4		Island Lbr Co	Same		
NW 1/4 of SE 1/4		Byrne Mill Co	Louis H Metzger		NW 1/4 of SE 1/4		Louis H Metzger	Same		
SW 1/4 of SE 1/4		" " "	" " "		SW 1/4 of SE 1/4		" " "	"		
SE 1/4 of SE 1/4		" " "	" " "		SE 1/4 of SE 1/4		" " "	"		
NE 1/4 of NE 1/4	18	Jos. E. McDavid	Louis H Metzger		NE 1/4 of NE 1/4	18	Louis H Metzger	Same		
NW 1/4 of NE 1/4		Byrne Mill Co	Louis H Metzger		NW 1/4 of NE 1/4		Louis H Metzger	Same		
SW 1/4 of NE 1/4		" " "	" " "		SW 1/4 of NE 1/4		" " "	"		
SE 1/4 of NE 1/4		Byrne Mill Co	Louis H Metzger		SE 1/4 of NE 1/4		Louis H Metzger	Same		
NE 1/4 of NW 1/4		Jos. E. McDavid	" " "		NE 1/4 of NW 1/4		" " "	"		
NW 1/4 of NW 1/4		" " "	" " "		NW 1/4 of NW 1/4		" " "	"		
SW 1/4 of NW 1/4		" " "	" " "		SW 1/4 of NW 1/4		" " "	"		
SE 1/4 of NW 1/4		" " "	" " "		SE 1/4 of NW 1/4		" " "	"		
NE 1/4 of SW 1/4		Byrne Mill Co	Louis H Metzger		NE 1/4 of SW 1/4		Louis H Metzger	Same		
NW 1/4 of SW 1/4		" " "	" " "		NW 1/4 of SW 1/4		" " "	"		
SW 1/4 of SW 1/4		Jos. E. McDavid	" " "		SW 1/4 of SW 1/4		" " "	"		
SE 1/4 of SW 1/4		" " "	" " "		SE 1/4 of SW 1/4		" " "	"		
NE 1/4 of SE 1/4		Byrne Mill Co	Louis H Metzger		NE 1/4 of SE 1/4		Louis H Metzger	Same		
NW 1/4 of SE 1/4		" " "	" " "		NW 1/4 of SE 1/4		" " "	"		
SW 1/4 of SE 1/4		Jos. E. McDavid	" " "		SW 1/4 of SE 1/4		" " "	"		
SE 1/4 of SE 1/4		" " "	" " "		SE 1/4 of SE 1/4		" " "	"		

LIST OF LANDS IN BALDWIN COUNTY, ALABAMA.

TOWNSHIP. 1 South - Range 3 East				TOWNSHIP. 1 South - Range 3 East					
SUBDIVISION.	SEC.	1905	1906	REMARKS	SUBDIVISION	SEC.	1907	1908	REMARKS
NE 1/4 of NE 1/4	19	Jno E. McDavid	Louis H. Metzger		NE 1/4 of NE 1/4	19	Louis H. Metzger	Same	
NW 1/4 of NE 1/4	"	"	"		NW 1/4 of NE 1/4	"	"	"	
SW 1/4 of NE 1/4	"	"	"		SW 1/4 of NE 1/4	"	"	"	
SE 1/4 of NE 1/4	"	"	"		SE 1/4 of NE 1/4	"	"	"	
NE 1/4 of NW 1/4	"	"	"		NE 1/4 of NW 1/4	"	"	"	
NW 1/4 of NW 1/4	"	"	"		NW 1/4 of NW 1/4	"	"	"	
SW 1/4 of NW 1/4	"	"	"		SW 1/4 of NW 1/4	"	"	"	
SE 1/4 of NW 1/4	"	"	"		SE 1/4 of NW 1/4	"	"	"	
NE 1/4 of SW 1/4	"	"	"		NE 1/4 of SW 1/4	"	"	"	
NW 1/4 of SW 1/4	"	"	"		NW 1/4 of SW 1/4	"	"	"	
SW 1/4 of SW 1/4	"	"	"		SW 1/4 of SW 1/4	"	"	"	
SE 1/4 of SW 1/4	"	"	"		SE 1/4 of SW 1/4	"	"	"	
NE 1/4 of SE 1/4	"	"	"		NE 1/4 of SE 1/4	"	"	"	
NW 1/4 of SE 1/4	"	"	"		NW 1/4 of SE 1/4	"	"	"	
SW 1/4 of SE 1/4	"	Ed Jas. Carney	Same		SW 1/4 of SE 1/4	"	Ed Jas. Carney	Same	
SE 1/4 of SE 1/4	"	"	"		SE 1/4 of SE 1/4	"	"	"	
NE 1/4 of NE 1/4	20	Jno E. McDavid	Louis H. Metzger		NE 1/4 of NE 1/4	20	Louis H. Metzger	Same	
NW 1/4 of NE 1/4	"	"	"		NW 1/4 of NE 1/4	"	"	"	
SW 1/4 of NE 1/4	"	"	"		SW 1/4 of NE 1/4	"	"	"	
SE 1/4 of NE 1/4	"	"	"		SE 1/4 of NE 1/4	"	"	"	
NE 1/4 of NW 1/4	"	"	"		NE 1/4 of NW 1/4	"	"	"	
NW 1/4 of NW 1/4	"	"	"		NW 1/4 of NW 1/4	"	"	"	
SW 1/4 of NW 1/4	"	"	"		SW 1/4 of NW 1/4	"	"	"	
SE 1/4 of NW 1/4	"	"	"		SE 1/4 of NW 1/4	"	"	"	
NE 1/4 of SW 1/4	"	"	"		NE 1/4 of SW 1/4	"	"	"	
NW 1/4 of SW 1/4	"	"	"		NW 1/4 of SW 1/4	"	"	"	
SW 1/4 of SW 1/4	"	Island Lbr. Co.	Same		SW 1/4 of SW 1/4	"	Island Lbr. Co.	Same	
SE 1/4 of SW 1/4	"	Ido	Ido		SE 1/4 of SW 1/4	"	Ido	Henry Austin	
NE 1/4 of SE 1/4	"	Jno E. McDavid	Louis H. Metzger		NE 1/4 of SE 1/4	"	Louis H. Metzger	Same	
NW 1/4 of SE 1/4	"	"	"		NW 1/4 of SE 1/4	"	"	"	
SW 1/4 of SE 1/4	"	Ido	Ido		SW 1/4 of SE 1/4	"	Ido	Henry Austin	
SE 1/4 of SE 1/4	"	"	"		SE 1/4 of SE 1/4	"	"	"	
NE 1/4 of NE 1/4	21	Ed Jas. Carney	Same		NE 1/4 of NE 1/4	21	Ed Jas. Carney	Ed Jas. Carney	
NW 1/4 of NE 1/4	"	Island Lbr. Co.	Same		NW 1/4 of NE 1/4	"	H. P. Ewing Tucker	Bayminette land c	
SW 1/4 of NE 1/4	"	"	"		SW 1/4 of NE 1/4	"	"	"	
SE 1/4 of NE 1/4	"	Ed Jas. Carney	Same		SE 1/4 of NE 1/4	"	Ed Jas. Carney	Ed Jas. Carney	
NE 1/4 of NW 1/4	"	Island Lbr. Co.	Same		NE 1/4 of NW 1/4	"	H. P. Ewing Tucker	Bayminette land c	
NW 1/4 of NW 1/4	"	Island Lbr. Co.	Same		NW 1/4 of NW 1/4	"	"	"	
SW 1/4 of NW 1/4	"	"	"		SW 1/4 of NW 1/4	"	"	"	
SE 1/4 of NW 1/4	"	"	"		SE 1/4 of NW 1/4	"	"	"	
NE 1/4 of SW 1/4	"	Jno E. McDavid	Louis H. Metzger		NE 1/4 of SW 1/4	"	Louis H. Metzger	Same	
NW 1/4 of SW 1/4	"	"	"		NW 1/4 of SW 1/4	"	"	"	
SW 1/4 of SW 1/4	"	Island Lbr. Co.	Same		SW 1/4 of SW 1/4	"	H. P. Ewing Tucker	Bayminette land c	
SE 1/4 of SW 1/4	"	"	"		SE 1/4 of SW 1/4	"	"	"	
NE 1/4 of SE 1/4	"	J. M. Piccini	Louis H. Metzger	Piccini & they claim this land 1906	NE 1/4 of SE 1/4	"	Louis H. Metzger	Same	Piccini & they claim this land 1907 & 8
NW 1/4 of SE 1/4	"	"	"	"	NW 1/4 of SE 1/4	"	"	"	"
SW 1/4 of SE 1/4	"	"	"	"	SW 1/4 of SE 1/4	"	"	"	"
SE 1/4 of SE 1/4	"	"	"	"	SE 1/4 of SE 1/4	"	"	"	"

LIST OF LANDS IN BALDWIN COUNTY, ALABAMA.

Form 5735-0-1-1-MS-C

TOWNSHIP. 1 South - Range 3 East

TOWNSHIP. 1 South - Range 3 East

SUBDIVISION.		SEC.	1905	1906	REMARKS	SUBDIVISION		SEC.	1907	1908	REMARKS
NE 1/4 of NE 1/4	22	East Jas A Carney		Same		NE 1/4 of NE 1/4	22	East Jas Carney		Same	
NW 1/4 of NE 1/4			" " " "	"		NW 1/4 of NE 1/4			" " " "	Entire Sec	
SW 1/4 of NE 1/4			" " " "	"		SW 1/4 of NE 1/4			" " " "		
SE 1/4 of NE 1/4			" " " "	"		SE 1/4 of NE 1/4			" " " "		
NE 1/4 of NW 1/4			" " " "	"		NE 1/4 of NW 1/4			" " " "		
NW 1/4 of NW 1/4			" " " "	"		NW 1/4 of NW 1/4			" " " "		
SW 1/4 of NW 1/4			" " " "	"		SW 1/4 of NW 1/4			" " " "		
SE 1/4 of NW 1/4			" " " "	"		SE 1/4 of NW 1/4			" " " "		
NE 1/4 of SW 1/4			" " " "	"		NE 1/4 of SW 1/4			" " " "		
NW 1/4 of SW 1/4			" " " "	"		NW 1/4 of SW 1/4			" " " "		
SW 1/4 of SW 1/4			" " " "	"		SW 1/4 of SW 1/4			" " " "		
SE 1/4 of SW 1/4			" " " "	"		SE 1/4 of SW 1/4			" " " "		
NE 1/4 of SE 1/4			" " " "	"		NE 1/4 of SE 1/4			" " " "		
NW 1/4 of SE 1/4			" " " "	"		NW 1/4 of SE 1/4			" " " "		
SW 1/4 of SE 1/4			Carney Lbr Leo	Same		SW 1/4 of SE 1/4			" " " "		
SE 1/4 of SE 1/4			East Jas A Carney	Same		SE 1/4 of SE 1/4			" " " "		
NE 1/4 of NE 1/4	23	East Jas A Carney		Same		NE 1/4 of NE 1/4	23	East Jas Carney		Same	
NW 1/4 of NE 1/4			" " " "	"		NW 1/4 of NE 1/4			" " " "	Entire Sec	
SW 1/4 of NE 1/4			" " " "	"		SW 1/4 of NE 1/4			" " " "		
SE 1/4 of NE 1/4			" " " "	"		SE 1/4 of NE 1/4			" " " "		
NE 1/4 of NW 1/4			" " " "	"		NE 1/4 of NW 1/4			" " " "		
NW 1/4 of NW 1/4			" " " "	"		NW 1/4 of NW 1/4			" " " "		
SW 1/4 of NW 1/4			" " " "	"		SW 1/4 of NW 1/4			" " " "		
SE 1/4 of NW 1/4			" " " "	"		SE 1/4 of NW 1/4			" " " "		
NE 1/4 of SW 1/4			" " " "	"		NE 1/4 of SW 1/4			" " " "		
NW 1/4 of SW 1/4			" " " "	"		NW 1/4 of SW 1/4			" " " "		
SW 1/4 of SW 1/4			" " " "	"		SW 1/4 of SW 1/4			" " " "		
SE 1/4 of SW 1/4			" " " "	"		SE 1/4 of SW 1/4			" " " "		
NE 1/4 of SE 1/4			" " " "	"		NE 1/4 of SE 1/4			" " " "		
NW 1/4 of SE 1/4			" " " "	"		NW 1/4 of SE 1/4			" " " "		
SW 1/4 of SE 1/4			" " " "	"		SW 1/4 of SE 1/4			" " " "		
SE 1/4 of SE 1/4			" " " "	"		SE 1/4 of SE 1/4			" " " "		
NE 1/4 of NE 1/4	24	East Jas A Carney		Same		NE 1/4 of NE 1/4	24	East Jas Carney		Same	
NW 1/4 of NE 1/4			" " " "	"		NW 1/4 of NE 1/4			" " " "	Entire Sec	
SW 1/4 of NE 1/4			" " " "	"		SW 1/4 of NE 1/4			" " " "		
SE 1/4 of NE 1/4			" " " "	"		SE 1/4 of NE 1/4			" " " "		
NE 1/4 of NW 1/4			" " " "	"		NE 1/4 of NW 1/4			" " " "		
NW 1/4 of NW 1/4			" " " "	"		NW 1/4 of NW 1/4			" " " "		
SW 1/4 of NW 1/4			" " " "	"		SW 1/4 of NW 1/4			" " " "		
SE 1/4 of NW 1/4			" " " "	"		SE 1/4 of NW 1/4			" " " "		
NE 1/4 of SW 1/4			" " " "	"		NE 1/4 of SW 1/4			" " " "		
NW 1/4 of SW 1/4			" " " "	"		NW 1/4 of SW 1/4			" " " "		
SW 1/4 of SW 1/4			" " " "	"		SW 1/4 of SW 1/4			" " " "		
SE 1/4 of SW 1/4			" " " "	"		SE 1/4 of SW 1/4			" " " "		
NE 1/4 of SE 1/4			" " " "	"		NE 1/4 of SE 1/4			" " " "		
NW 1/4 of SE 1/4			" " " "	"		NW 1/4 of SE 1/4			" " " "		
SW 1/4 of SE 1/4			" " " "	"		SW 1/4 of SE 1/4			" " " "		
SE 1/4 of SE 1/4			" " " "	"		SE 1/4 of SE 1/4			" " " "		

LIST OF LANDS IN BALDWIN COUNTY, ALABAMA.

TOWNSHIP. 1 South - Range 3 East				TOWNSHIP. 1 South - Range 3 East					
SUBDIVISION.	SEC.	1905	1906	REMARKS	SUBDIVISION	SEC.	1907	1908	REMARKS
NE 1/4 of NE 1/4	25	Est Jas A Carney	Same	Carney Lbr Co claims about 400 acres in this Sec 1905-1906 Est Jas Carney claims 300 in E 1/2 of SE 1/4 this Sec 1906	NE 1/4 of NE 1/4	25	Est Jas A Carney	Est Jas A Carney	
NW 1/4 of NE 1/4		Carney Lbr Co	Same		NW 1/4 of NE 1/4		Est Jas A Carney	Est Jas A Carney	
SW 1/4 of NE 1/4		"	"		SW 1/4 of NE 1/4		"	South of SE 1/4 of SE 1/4	
SE 1/4 of NE 1/4		Est Jas A Carney	Same		SE 1/4 of NE 1/4		"	SE 1/4 of SE 1/4 of SE 1/4	
NE 1/4 of NW 1/4		Carney Lbr Co	Same		NE 1/4 of NW 1/4		"	SW 1/4 of SW 1/4	
NW 1/4 of NW 1/4		"	"		NW 1/4 of NW 1/4		"	"	
SW 1/4 of NW 1/4		"	"		SW 1/4 of NW 1/4		"	"	
SE 1/4 of NW 1/4		"	"		SE 1/4 of NW 1/4		"	"	
NE 1/4 of SW 1/4		"	"		NE 1/4 of SW 1/4		"	"	
NW 1/4 of SW 1/4		"	"		NW 1/4 of SW 1/4		"	"	
SW 1/4 of SW 1/4		"	Louisville Prop Co		SW 1/4 of SW 1/4		Louisville Prop Co	Same	
SE 1/4 of SW 1/4		"	Carney Lbr Co		SE 1/4 of SW 1/4		Est Jas A Carney	"	
NE 1/4 of SE 1/4		Carney Lbr Co	Est Jas A Carney		NE 1/4 of SE 1/4		"	"	
NW 1/4 of SE 1/4		Carney Lbr Co	Same		NW 1/4 of SE 1/4		"	"	
SW 1/4 of SE 1/4		"	"		SW 1/4 of SE 1/4		Carney Lbr Co	884 pgs to a	2214
SE 1/4 of SE 1/4		"	Est Jas A Carney		SE 1/4 of SE 1/4		Est Jas A Carney	884 pgs to a	2214
NE 1/4 of NE 1/4	26	Est Jas A Carney	Est Jas A Carney	NE 1/4 of NE 1/4	26	Est Jas A Carney	Est Jas A Carney		
NW 1/4 of NE 1/4		Entire Sec	"	NW 1/4 of NE 1/4		"	"		
SW 1/4 of NE 1/4		"	"	SW 1/4 of NE 1/4		"	"		
SE 1/4 of NE 1/4		"	"	SE 1/4 of NE 1/4		"	"		
NE 1/4 of NW 1/4		"	"	NE 1/4 of NW 1/4		"	"		
NW 1/4 of NW 1/4		"	"	NW 1/4 of NW 1/4		"	"		
SW 1/4 of NW 1/4		"	"	SW 1/4 of NW 1/4		"	"		
SE 1/4 of NW 1/4		"	"	SE 1/4 of NW 1/4		"	"		
NE 1/4 of SW 1/4		"	"	NE 1/4 of SW 1/4		"	"		
NW 1/4 of SW 1/4		"	"	NW 1/4 of SW 1/4		"	"		
SW 1/4 of SW 1/4		"	Louisville Prop Co	SW 1/4 of SW 1/4		Louisville Prop Co	Same		
SE 1/4 of SW 1/4		"	"	SE 1/4 of SW 1/4		"	"		
NE 1/4 of SE 1/4		"	Est Jas A Carney	NE 1/4 of SE 1/4		Est Jas A Carney	Est Jas A Carney		
NW 1/4 of SE 1/4		"	"	NW 1/4 of SE 1/4		"	"		
SW 1/4 of SE 1/4		"	Louisville Prop Co	SW 1/4 of SE 1/4		Louisville Prop Co	Same		
SE 1/4 of SE 1/4		"	"	SE 1/4 of SE 1/4		"	"		
NE 1/4 of NE 1/4	27	Est Jas A Carney	Same	NE 1/4 of NE 1/4	27	Est Jas A Carney	Est Jas A Carney		
NW 1/4 of NE 1/4		Entire Sec	Entire Sec	NW 1/4 of NE 1/4		Entire Sec	Entire Sec		
SW 1/4 of NE 1/4		"	"	SW 1/4 of NE 1/4		"	"		
SE 1/4 of NE 1/4		"	"	SE 1/4 of NE 1/4		"	"		
NE 1/4 of NW 1/4		"	"	NE 1/4 of NW 1/4		"	"		
NW 1/4 of NW 1/4		"	"	NW 1/4 of NW 1/4		"	"		
SW 1/4 of NW 1/4		"	"	SW 1/4 of NW 1/4		"	"		
SE 1/4 of NW 1/4		"	"	SE 1/4 of NW 1/4		"	"		
NE 1/4 of SW 1/4		"	"	NE 1/4 of SW 1/4		"	"		
NW 1/4 of SW 1/4		"	"	NW 1/4 of SW 1/4		"	"		
SW 1/4 of SW 1/4		"	"	SW 1/4 of SW 1/4		"	"		
SE 1/4 of SW 1/4		"	"	SE 1/4 of SW 1/4		"	"		
NE 1/4 of SE 1/4		"	"	NE 1/4 of SE 1/4		"	"		
NW 1/4 of SE 1/4		"	"	NW 1/4 of SE 1/4		"	"		
SW 1/4 of SE 1/4		"	"	SW 1/4 of SE 1/4		"	"		
SE 1/4 of SE 1/4		"	"	SE 1/4 of SE 1/4		"	"		

LIST OF LANDS IN BALDWIN COUNTY, ALABAMA.

TOWNSHIP. 1 South - Range 3 East				TOWNSHIP. 1 South - Range 3 East					
SUBDIVISION	SEC.	1905	1906	REMARKS	SUBDIVISION	SEC.	1907	1908	REMARKS
NE 1/4 of NE 1/4	28	John E McDavid	Same		NE 1/4 of NE 1/4	28	John E McDavid	Same	
NW 1/4 of NE 1/4		Hand Lbr Co	Same		NW 1/4 of NE 1/4		H D Ewing Trustee	Bayminette Land Co	
SW 1/4 of NE 1/4		John E McDavid	Same	Hand Lbr Co. claims this land 1900-1906	SW 1/4 of NE 1/4		John E McDavid	Same	Hand Lbr Co. Claims this land 1907-8.
SE 1/4 of NE 1/4		" " "	"		SE 1/4 of NE 1/4		" " "	"	
NE 1/4 of NW 1/4		Hand	Hand		NE 1/4 of NW 1/4		" " "	S. J. Miller	
NW 1/4 of NW 1/4		"	"		NW 1/4 of NW 1/4		"	"	
SW 1/4 of NW 1/4		Hand Lbr Co	Same		SW 1/4 of NW 1/4		H D Ewing Trustee	Bayminette Land Co	
SE 1/4 of NW 1/4		" " "	"		SE 1/4 of NW 1/4		" " "	" " "	
NE 1/4 of SW 1/4		Hand Land Co	Same		NE 1/4 of SW 1/4		Hand Land Co	"	
NW 1/4 of SW 1/4		" " "	"		NW 1/4 of SW 1/4		" " "	"	
SW 1/4 of SW 1/4		" " "	"		SW 1/4 of SW 1/4		" " "	"	
SE 1/4 of SW 1/4		" " "	"		SE 1/4 of SW 1/4		" " "	"	
NE 1/4 of SE 1/4		" " "	"		NE 1/4 of SE 1/4		" " "	"	
NW 1/4 of SE 1/4		" " "	"		NW 1/4 of SE 1/4		" " "	"	
SW 1/4 of SE 1/4		" " "	"		SW 1/4 of SE 1/4		" " "	"	
SE 1/4 of SE 1/4		" " "	"		SE 1/4 of SE 1/4		" " "	"	
NE 1/4 of NE 1/4	29	Hand Lbr Co	Hand Lbr Co		NE 1/4 of NE 1/4	29	H D Ewing Trustee	Bayminette Land Co	
NW 1/4 of NE 1/4		" " "	Hand Lbr Co		NW 1/4 of NE 1/4		" " "	" " "	
SW 1/4 of NE 1/4		" " "	" " "		SW 1/4 of NE 1/4		" " "	" " "	
SE 1/4 of NE 1/4		" " "	" " "		SE 1/4 of NE 1/4		" " "	" " "	
NE 1/4 of NW 1/4		Hand Lbr Co	Same		NE 1/4 of NW 1/4		" " "	" " "	
NW 1/4 of NW 1/4		" " "	"		NW 1/4 of NW 1/4		" " "	" " "	
SW 1/4 of NW 1/4		Hand Lbr Co	Hand Lbr Co		SW 1/4 of NW 1/4		" " "	" " "	
SE 1/4 of NW 1/4		" " "	" " "		SE 1/4 of NW 1/4		" " "	" " "	
NE 1/4 of SW 1/4		" " "	Hand Lbr Co		NE 1/4 of SW 1/4		" " "	" " "	
NW 1/4 of SW 1/4		" " "	" " "		NW 1/4 of SW 1/4		" " "	" " "	
SW 1/4 of SW 1/4		Hand Land Co	Same		SW 1/4 of SW 1/4		Hand Land Co	"	
SE 1/4 of SW 1/4		Hand Lbr Co	Same		SE 1/4 of SW 1/4		H D Ewing Trustee	Bayminette Land Co	
NE 1/4 of SE 1/4		Hand Land Co	Same		NE 1/4 of SE 1/4		Hand Land Co	"	
NW 1/4 of SE 1/4		Hand Lbr Co	Same		NW 1/4 of SE 1/4		H D Ewing Trustee	Bayminette Land Co	
SW 1/4 of SE 1/4		" " "	"		SW 1/4 of SE 1/4		" " "	" " "	
SE 1/4 of SE 1/4		Hand Land Co.	Same		SE 1/4 of SE 1/4		Hand Land Co	"	
NE 1/4 of NE 1/4	30	Hand Lbr Co	Same		NE 1/4 of NE 1/4	30	H D Ewing Trustee	Bayminette Land Co	J. A. Moore, Claims 20 a on this sec 1908.
NW 1/4 of NE 1/4		Entire Sec 27	Entire except SE 1/4		NW 1/4 of NE 1/4		On line Sec 27 except SE 1/4 of SE 1/4 of NW 1/4 + SW 1/4 of SE 1/4 of SW 1/4 + SW 1/4 of SE 1/4 of NW 1/4	Claim Entire sec. except	
SW 1/4 of NE 1/4		except SE 1/4 of SE 1/4 of NE 1/4 + NE 1/4 of NE 1/4	SE 1/4 of NE 1/4, NW 1/4 of NE 1/4		SW 1/4 of NE 1/4			SE 1/4 of SE 1/4 of NE 1/4 +	
SE 1/4 of NE 1/4		NE 1/4 + NE 1/4 of NE 1/4	of SE 1/4 + SW 1/4 of NE 1/4		SE 1/4 of NE 1/4		None Unknown 50% No 9 NW 1/4 of NE 1/4 of SE 1/4 +		
NE 1/4 of NW 1/4		of SE 1/4			NE 1/4 of NW 1/4			SE 1/4 of SE 1/4	
NW 1/4 of NW 1/4					NW 1/4 of NW 1/4				
SW 1/4 of NW 1/4					SW 1/4 of NW 1/4		Hand	Hand	
SE 1/4 of NW 1/4					SE 1/4 of NW 1/4				
NE 1/4 of SW 1/4					NE 1/4 of SW 1/4				
NW 1/4 of SW 1/4					NW 1/4 of SW 1/4				
SW 1/4 of SW 1/4					SW 1/4 of SW 1/4				
SE 1/4 of SW 1/4					SE 1/4 of SW 1/4				
NE 1/4 of SE 1/4					NE 1/4 of SE 1/4		Same West section with No 9	X X T	
NW 1/4 of SE 1/4					NW 1/4 of SE 1/4				
SW 1/4 of SE 1/4					SW 1/4 of SE 1/4				
SE 1/4 of SE 1/4					SE 1/4 of SE 1/4				

J. H. Lea

LIST OF LANDS IN BALDWIN COUNTY, ALABAMA.

TOWNSHIP. / South - Range 3 East				TOWNSHIP. / South - Range 3 East					
SUBDIVISION.	SEC.	1905	1906	REMARKS	SUBDIVISION	SEC.	1907	1908	REMARKS
NE 1/4 of NE 1/4	31	Hand Land Co	Same		NE 1/4 of NE 1/4	31	Hand Land Co	Paysonette land Co	
NW 1/4 of NE 1/4	"	"	"		NW 1/4 of NE 1/4	"	"	"	
SW 1/4 of NE 1/4	"	"	"		SW 1/4 of NE 1/4	"	"	"	
SE 1/4 of NE 1/4	"	"	"		SE 1/4 of NE 1/4	"	"	"	
NE 1/4 of NW 1/4	"	"	"		NE 1/4 of NW 1/4	"	"	"	
NW 1/4 of NW 1/4	"	"	"	Est Jas A Carney claims this Subd 1905-1906	NW 1/4 of NW 1/4	"	Est J. A. Carney	Same	Paysonette land Co claim this subd 1908
SW 1/4 of NW 1/4	"	"	"	W. A. Reed claims this subd 1905	SW 1/4 of NW 1/4	"	Hand Land Co	Paysonette land Co	Hand Land Co claim this subd 1907
SE 1/4 of NW 1/4	"	"	"		SE 1/4 of NW 1/4	"	"	"	W. A. Reed claims this Subd 1907-1908
NE 1/4 of SW 1/4	It	It	It		NE 1/4 of SW 1/4	It	It	It	
NW 1/4 of SW 1/4	"	"	"		NW 1/4 of SW 1/4	"	"	"	
SW 1/4 of SW 1/4	Est Jas A Carney	Same	Same		SW 1/4 of SW 1/4	Est J. A. Carney	Same	Same	
SE 1/4 of SW 1/4	"	"	"		SE 1/4 of SW 1/4	"	"	"	
NE 1/4 of SE 1/4	Hand Land Co	Same	Same		NE 1/4 of SE 1/4	W. A. Reed	Paysonette land Co		
NW 1/4 of SE 1/4	"	"	"		NW 1/4 of SE 1/4	"	"	"	
SW 1/4 of SE 1/4	"	"	"		SW 1/4 of SE 1/4	"	"	"	
SE 1/4 of SE 1/4	"	"	"		SE 1/4 of SE 1/4	"	"	"	
NE 1/4 of NE 1/4	32	Public	Unknown		NE 1/4 of NE 1/4	32	Unknown	James Unknown 912 27	
NW 1/4 of NE 1/4	"	Amanda Chamblain	Same		NW 1/4 of NE 1/4	"	Amanda Chamblain	Jos. W. Chamblain	
SW 1/4 of NE 1/4	"	Hand Land Co	Same		SW 1/4 of NE 1/4	"	Hand Land Co	Paysonette land Co	
SE 1/4 of NE 1/4	"	"	"		SE 1/4 of NE 1/4	"	"	"	
NE 1/4 of NW 1/4	"	Amanda Chamblain	Same		NE 1/4 of NW 1/4	"	Amanda Chamblain	Jos. W. Chamblain	
NW 1/4 of NW 1/4	"	Hand Land Co	Same		NW 1/4 of NW 1/4	"	Hand Land Co	Paysonette land Co	
SW 1/4 of NW 1/4	"	"	"		SW 1/4 of NW 1/4	"	"	"	
SE 1/4 of NW 1/4	"	"	"		SE 1/4 of NW 1/4	"	"	"	
NE 1/4 of SW 1/4	"	"	"		NE 1/4 of SW 1/4	"	"	"	
NW 1/4 of SW 1/4	"	"	"		NW 1/4 of SW 1/4	"	"	"	
SW 1/4 of SW 1/4	"	"	"		SW 1/4 of SW 1/4	"	"	"	
SE 1/4 of SW 1/4	"	"	"		SE 1/4 of SW 1/4	"	"	"	
NE 1/4 of SE 1/4	"	"	"		NE 1/4 of SE 1/4	"	"	"	
NW 1/4 of SE 1/4	"	"	"		NW 1/4 of SE 1/4	"	"	"	
SW 1/4 of SE 1/4	"	"	"		SW 1/4 of SE 1/4	"	"	"	
SE 1/4 of SE 1/4	"	"	"		SE 1/4 of SE 1/4	"	"	"	
NE 1/4 of NE 1/4	33	Hand Land Co	Same		NE 1/4 of NE 1/4	33	Hand Land Co	Paysonette land Co	
NW 1/4 of NE 1/4	"	Entire Sec.	Entire Sec.		NW 1/4 of NE 1/4	"	Entire Sec.	Entire Sec.	
SW 1/4 of NE 1/4	"	"	"		SW 1/4 of NE 1/4	"	"	"	
SE 1/4 of NE 1/4	"	"	"		SE 1/4 of NE 1/4	"	"	"	
NE 1/4 of NW 1/4	"	"	"		NE 1/4 of NW 1/4	"	"	"	
NW 1/4 of NW 1/4	"	"	"		NW 1/4 of NW 1/4	"	"	"	
SW 1/4 of NW 1/4	"	"	"		SW 1/4 of NW 1/4	"	"	"	
SE 1/4 of NW 1/4	"	"	"		SE 1/4 of NW 1/4	"	"	"	
NE 1/4 of SW 1/4	"	"	"		NE 1/4 of SW 1/4	"	"	"	
NW 1/4 of SW 1/4	"	"	"		NW 1/4 of SW 1/4	"	"	"	
SW 1/4 of SW 1/4	"	"	"		SW 1/4 of SW 1/4	"	"	"	
SE 1/4 of SW 1/4	"	"	"		SE 1/4 of SW 1/4	"	"	"	
NE 1/4 of SE 1/4	"	"	"		NE 1/4 of SE 1/4	"	"	"	
NW 1/4 of SE 1/4	"	"	"		NW 1/4 of SE 1/4	"	"	"	
SW 1/4 of SE 1/4	"	"	"		SW 1/4 of SE 1/4	"	"	"	
SE 1/4 of SE 1/4	"	"	"		SE 1/4 of SE 1/4	"	"	"	

LIST OF LANDS IN BALDWIN COUNTY, ALABAMA.

TOWNSHIP. 1 South - Range 3 East				TOWNSHIP. 1 South - Range 3 East					
SUBDIVISION.	SEC.	1905	1906	REMARKS	SUBDIVISION	SEC.	1907	1908	REMARKS
NE 1/4 of NE 1/4	34	Hd	Hd		NE 1/4 of NE 1/4	34	Hd	Hd	
NW 1/4 of NE 1/4	"	"	"		NW 1/4 of NE 1/4	"	"	"	
SW 1/4 of NE 1/4	Est Jas Alcorn		Same		SW 1/4 of NE 1/4	Est J. A. Carney	Est J. A. Carney	James Alcorn claim NW 1/4 this subd. 1908	
SE 1/4 of NE 1/4	" " " "		"		SE 1/4 of NE 1/4	" " "	" " "	" " "	
NE 1/4 of NW 1/4	Est Jas Alcorn		Same		NE 1/4 of NW 1/4	" " "	" " "	" " "	
NW 1/4 of NW 1/4	" " " "		"		NW 1/4 of NW 1/4	" " "	" " "	" " "	
SW 1/4 of NW 1/4	Edward Land Co.		Same		SW 1/4 of NW 1/4	Home Land Co.	Bayounette Land Co.		
SE 1/4 of NW 1/4	" " " "		"		SE 1/4 of NW 1/4	" " "	" " "	" " "	
NE 1/4 of SW 1/4	" " " "		"		NE 1/4 of SW 1/4	" " "	" " "	" " "	
NW 1/4 of SW 1/4	" " " "		"		NW 1/4 of SW 1/4	" " "	" " "	" " "	
SW 1/4 of SW 1/4	" " " "		"		SW 1/4 of SW 1/4	" " "	" " "	" " "	
SE 1/4 of SW 1/4	" " " "		"		SE 1/4 of SW 1/4	" " "	" " "	" " "	
NE 1/4 of SE 1/4	Est Jas Alcorn		Same		NE 1/4 of SE 1/4	Est J. A. Carney	J. A. Carney Co.		
NW 1/4 of SE 1/4	" " " "		"		NW 1/4 of SE 1/4	" " " "	" " " "	" " " "	
SW 1/4 of SE 1/4	" " " "		"		SW 1/4 of SE 1/4	" " " "	" " " "	" " " "	
SE 1/4 of SE 1/4	" " " "		"		SE 1/4 of SE 1/4	" " " "	" " " "	" " " "	
NE 1/4 of NE 1/4	35 Est Jas Alcorn	Louisville Prop Co.			NE 1/4 of NE 1/4	35 Louisville property Co.	Same	J. B. Foley claims NE 1/4 1/2 of SW 1/4 & SE 1/4 this subd. 1907	
NW 1/4 of NE 1/4	Entered Sec	Entered Sec			NW 1/4 of NE 1/4	Entered Sec	Entered Sec		
SW 1/4 of NE 1/4					SW 1/4 of NE 1/4				
SE 1/4 of NE 1/4					SE 1/4 of NE 1/4				
NE 1/4 of NW 1/4					NE 1/4 of NW 1/4				
NW 1/4 of NW 1/4					NW 1/4 of NW 1/4				
SW 1/4 of NW 1/4					SW 1/4 of NW 1/4				
SE 1/4 of NW 1/4					SE 1/4 of NW 1/4				
NE 1/4 of SW 1/4	S. M. Bickler				NE 1/4 of SW 1/4				
NW 1/4 of SW 1/4					NW 1/4 of SW 1/4				
SW 1/4 of SW 1/4					SW 1/4 of SW 1/4				
SE 1/4 of SW 1/4	S. M. Bickler				SE 1/4 of SW 1/4				
NE 1/4 of SE 1/4					NE 1/4 of SE 1/4				
NW 1/4 of SE 1/4					NW 1/4 of SE 1/4				
SW 1/4 of SE 1/4					SW 1/4 of SE 1/4				
SE 1/4 of SE 1/4					SE 1/4 of SE 1/4				
NE 1/4 of NE 1/4	36 Carney Lbr Co		Same		NE 1/4 of NE 1/4	36 Est J. A. Carney	J. A. Carney Co.		
NW 1/4 of NE 1/4	" " "		"		NW 1/4 of NE 1/4	" " "	" " "	" " "	
SW 1/4 of NE 1/4	Est James A. Carney		Same		SW 1/4 of NE 1/4	" " "	" " "	" " "	
SE 1/4 of NE 1/4	" " " "		"		SE 1/4 of NE 1/4	" " "	" " "	" " "	
NE 1/4 of NW 1/4	" " " "		"		NE 1/4 of NW 1/4	" " "	" " "	" " "	
NW 1/4 of NW 1/4	" " " "	Louisville Prop Co.			NW 1/4 of NW 1/4	Louisville property Co.	Same		
SW 1/4 of NW 1/4	" " " "	" " "			SW 1/4 of NW 1/4	" " "	" " "		
SE 1/4 of NW 1/4	" " " "	Est Jas A. Carney	Louisville Prop. Co. claim this subd 1906		SE 1/4 of NW 1/4	Est J. A. Carney	Louisville Property Co.	Louisville property Co claim this subd 1907	
NE 1/4 of SW 1/4	" " " "	" " " "			NE 1/4 of SW 1/4	" " "	Est J. A. Carney		
NW 1/4 of SW 1/4	" " " "	Louisville Prop Co.			NW 1/4 of SW 1/4	Louisville property Co.	Same		
SW 1/4 of SW 1/4	" " " "	" " " "			SW 1/4 of SW 1/4	" " "	" " "		
SE 1/4 of SW 1/4	" " " "	Est Jas A. Carney			SE 1/4 of SW 1/4	Est J. A. Carney	Est J. A. Carney		
NE 1/4 of SE 1/4	" " " "	" " " "			NE 1/4 of SE 1/4	" " "	" " "		
NW 1/4 of SE 1/4	" " " "	" " " "			NW 1/4 of SE 1/4	" " "	" " "		
SW 1/4 of SE 1/4	" " " "	" " " "			SW 1/4 of SE 1/4	" " "	" " "		
SE 1/4 of SE 1/4	" " " "	" " " "			SE 1/4 of SE 1/4	" " "	" " "		

LIST OF LANDS IN BALDWIN COUNTY, ALABAMA.

TOWNSHIP. 2 South - Range 3 East				TOWNSHIP. 2 South - Range 3 East							
SUBDIVISION.	SEC.	1905	1906	REMARKS	SUBDIVISION	SEC.	1907	1908	REMARKS		
NE 1/4 of NE 1/4	1	Est Jas Alcarney	Same		NE 1/4 of NE 1/4	1	Est Jas Alcarney	Py Same			
NW 1/4 of NE 1/4			Entire Sec		Entire Sec			NW 1/4 of NE 1/4		Entire Sec	Entire Sec
SW 1/4 of NE 1/4								SW 1/4 of NE 1/4			
SE 1/4 of NE 1/4								SE 1/4 of NE 1/4			
NE 1/4 of NW 1/4								NE 1/4 of NW 1/4			
NW 1/4 of NW 1/4								NW 1/4 of NW 1/4			
SW 1/4 of NW 1/4								SW 1/4 of NW 1/4			
SE 1/4 of NW 1/4								SE 1/4 of NW 1/4			
NE 1/4 of SW 1/4								NE 1/4 of SW 1/4			
NW 1/4 of SW 1/4								NW 1/4 of SW 1/4			
SW 1/4 of SW 1/4								SW 1/4 of SW 1/4			
SE 1/4 of SW 1/4								SE 1/4 of SW 1/4			
NE 1/4 of SE 1/4								NE 1/4 of SE 1/4			
NW 1/4 of SE 1/4								NW 1/4 of SE 1/4			
SW 1/4 of SE 1/4								SW 1/4 of SE 1/4			
SE 1/4 of SE 1/4								SE 1/4 of SE 1/4			
NE 1/4 of NE 1/4	2	Est Jas Alcarney	Same	Richard best claim 50 a. in E 1/2 of NW 1/4 of this Sec 1906	NE 1/4 of NE 1/4	2	Est Jas Alcarney	Py Same			
NW 1/4 of NE 1/4			" " " "		"			NW 1/4 of NE 1/4		" " " "	"
SW 1/4 of NE 1/4			" " " "		"			SW 1/4 of NE 1/4		" " " "	"
SE 1/4 of NE 1/4			" " " "		"			SE 1/4 of NE 1/4		" " " "	"
NE 1/4 of NW 1/4			Had		Mc Benjamin			NE 1/4 of NW 1/4		Mc Benjamin	Same
NW 1/4 of NW 1/4			Est Jas Alcarney		Same			NW 1/4 of NW 1/4		Est Jas Alcarney	Py Same
SW 1/4 of NW 1/4			" " " "		"			SW 1/4 of NW 1/4		" " " "	" " " "
SE 1/4 of NW 1/4			" " " "		"			SE 1/4 of NW 1/4		" " " "	" " " "
NE 1/4 of SW 1/4			" " " "		"			NE 1/4 of SW 1/4		" " " "	" " " "
NW 1/4 of SW 1/4			" " " "		"			NW 1/4 of SW 1/4		" " " "	" " " "
SW 1/4 of SW 1/4			" " " "		"			SW 1/4 of SW 1/4		" " " "	" " " "
SE 1/4 of SW 1/4			" " " "		"			SE 1/4 of SW 1/4		" " " "	" " " "
NE 1/4 of SE 1/4			" " " "		"			NE 1/4 of SE 1/4		" " " "	" " " "
NW 1/4 of SE 1/4			" " " "		"			NW 1/4 of SE 1/4		" " " "	" " " "
SW 1/4 of SE 1/4			" " " "		"			SW 1/4 of SE 1/4		" " " "	" " " "
SE 1/4 of SE 1/4			Had		Had			SE 1/4 of SE 1/4		" " " "	" " " "
NE 1/4 of NE 1/4	3	Had	Had	Jas H. Smith claims 7 a. this sec. 1907. 1907. M. P. Daniel King 11 " " " " " " 1906. J. B. Smith claims 1 a. " " " " " " 1906. William M. Smith claims 10 a. " " " " " " 1906. James H. Yochel claims 5 a. land in this sec 1906	NE 1/4 of NE 1/4	3	Taylor Swanson for	Same	Jas H Smith claims 7 a. this sec 1907. J B Smith " 3 " " " " 1908 McDaniel King claims 11 a. in this sec 1907 & 8 Geo W. Foster claims 5 " " " " " " " W. R. White claims 5 " " " " " " 1908. M. H. Mellins " 5 " " " " " "		
NW 1/4 of NE 1/4			"		"			NW 1/4 of NE 1/4		"	"
SW 1/4 of NE 1/4			"		"			SW 1/4 of NE 1/4		"	"
SE 1/4 of NE 1/4			"		"			SE 1/4 of NE 1/4		"	"
NE 1/4 of NW 1/4			R. J. White		Daniel			NE 1/4 of NW 1/4		R. J. White	Same
NW 1/4 of NW 1/4			W. R. White		Daniel			NW 1/4 of NW 1/4		W. R. White	Same
SW 1/4 of NW 1/4			"		"			SW 1/4 of NW 1/4		"	"
SE 1/4 of NW 1/4			Jimny Howell		Daniel			SE 1/4 of NW 1/4		Jimny Howell	Same
NE 1/4 of SW 1/4			"		"			NE 1/4 of SW 1/4		Jimny Howell	Same
NW 1/4 of SW 1/4			W. R. White		Daniel			NW 1/4 of SW 1/4		W. R. White	Same
SW 1/4 of SW 1/4			W. R. White		"			SW 1/4 of SW 1/4		"	"
SE 1/4 of SW 1/4			Guernsey & Stewart		Row Stewart 200 5 a.			SE 1/4 of SW 1/4		" " " (has 5 a)	" less
NE 1/4 of SE 1/4			Geo Howell		Daniel			NE 1/4 of SE 1/4		Chas Hall	Same
NW 1/4 of SE 1/4			" " "		"			NW 1/4 of SE 1/4		Geo Howell	Same
SW 1/4 of SE 1/4			Chas Hall		Daniel			SW 1/4 of SE 1/4		Chas Hall	Same
SE 1/4 of SE 1/4			"		"			SE 1/4 of SE 1/4		"	"

LIST OF LANDS IN BALDWIN COUNTY, ALABAMA.

TOWNSHIP. 2 South - Range 3 East				TOWNSHIP. 2 South - Range 3 East									
SUBDIVISION.	SEC.	1905	1906	REMARKS	SUBDIVISION	SEC.	1907	1908	REMARKS				
NE 1/4 of NE 1/4	4	Hart Land Co	Same		NE 1/4 of NE 1/4	4	Hart Land Co	Paysonville Land Co					
NW 1/4 of NE 1/4					Entire Sec					Entire Sec	NW 1/4 of NE 1/4	Entire Sec	Entire Sec
SW 1/4 of NE 1/4											SW 1/4 of NE 1/4		
SE 1/4 of NE 1/4											SE 1/4 of NE 1/4		
NE 1/4 of NW 1/4											NE 1/4 of NW 1/4		
NW 1/4 of NW 1/4											NW 1/4 of NW 1/4		
SW 1/4 of NW 1/4											SW 1/4 of NW 1/4		
SE 1/4 of NW 1/4											SE 1/4 of NW 1/4		
NE 1/4 of SW 1/4											NE 1/4 of SW 1/4		
NW 1/4 of SW 1/4											NW 1/4 of SW 1/4		
SW 1/4 of SW 1/4											SW 1/4 of SW 1/4		
SE 1/4 of SW 1/4											SE 1/4 of SW 1/4		
NE 1/4 of SE 1/4											NE 1/4 of SE 1/4		
NW 1/4 of SE 1/4											NW 1/4 of SE 1/4		
SW 1/4 of SE 1/4											SW 1/4 of SE 1/4		
SE 1/4 of SE 1/4											SE 1/4 of SE 1/4		
NE 1/4 of NE 1/4	5	Hart Land Co	Hart Land Co		NE 1/4 of NE 1/4	5	Hart Land Co	Paysonville Land Co					
NW 1/4 of NE 1/4					Entire Sec					Co Entire Sec	NW 1/4 of NE 1/4	Entire Sec	Entire Sec
SW 1/4 of NE 1/4											SW 1/4 of NE 1/4		
SE 1/4 of NE 1/4											SE 1/4 of NE 1/4		
NE 1/4 of NW 1/4											NE 1/4 of NW 1/4		
NW 1/4 of NW 1/4											NW 1/4 of NW 1/4		
SW 1/4 of NW 1/4											SW 1/4 of NW 1/4		
SE 1/4 of NW 1/4											SE 1/4 of NW 1/4		
NE 1/4 of SW 1/4											NE 1/4 of SW 1/4		
NW 1/4 of SW 1/4											NW 1/4 of SW 1/4		
SW 1/4 of SW 1/4											SW 1/4 of SW 1/4		
SE 1/4 of SW 1/4											SE 1/4 of SW 1/4		
NE 1/4 of SE 1/4											NE 1/4 of SE 1/4		
NW 1/4 of SE 1/4											NW 1/4 of SE 1/4		
SW 1/4 of SE 1/4											SW 1/4 of SE 1/4		
SE 1/4 of SE 1/4											SE 1/4 of SE 1/4		
NE 1/4 of NE 1/4	6	Hart Land Co	Same		NE 1/4 of NE 1/4	6	H.P. Ewing Trustee	Paysonville Land Co					
NW 1/4 of NE 1/4					" " "					"	NW 1/4 of NE 1/4	" " "	" " "
SW 1/4 of NE 1/4					" " "					"	SW 1/4 of NE 1/4	" " "	" " "
SE 1/4 of NE 1/4					" " "					"	SE 1/4 of NE 1/4	" " "	" " "
NE 1/4 of NW 1/4					Est Jas A Carnney					Same	NE 1/4 of NW 1/4	Est Jas Carnney	Same
NW 1/4 of NW 1/4					" " "					"	NW 1/4 of NW 1/4	" " "	"
SW 1/4 of NW 1/4					" " "					"	SW 1/4 of NW 1/4	" " "	"
SE 1/4 of NW 1/4					" " "					"	SE 1/4 of NW 1/4	" " "	"
NE 1/4 of SW 1/4					Hart Land Co					Same	NE 1/4 of SW 1/4	H.P. Ewing Trustee	Paysonville Land Co
NW 1/4 of SW 1/4					" " "					"	NW 1/4 of SW 1/4	" " "	" " "
SW 1/4 of SW 1/4					" " "					"	SW 1/4 of SW 1/4	" " "	" " "
SE 1/4 of SW 1/4					" " "					"	SE 1/4 of SW 1/4	" " "	" " "
NE 1/4 of SE 1/4					" " "					"	NE 1/4 of SE 1/4	" " "	" " "
NW 1/4 of SE 1/4					" " "					"	NW 1/4 of SE 1/4	" " "	" " "
SW 1/4 of SE 1/4					Hart Land Co					Same	SW 1/4 of SE 1/4	Hart Land Co	" " "
SE 1/4 of SE 1/4					" " "					"	SE 1/4 of SE 1/4	" " "	" " "

LIST OF LANDS IN BALDWIN COUNTY, ALABAMA.

TOWNSHIP. 2 South - Range 3 East				TOWNSHIP. 2 South - Range 3 East					
SUBDIVISION.	SEC.	1905	1906	REMARKS	SUBDIVISION	SEC.	1907	1908	REMARKS
NE 1/4 of NE 1/4	10	Est. R. B. Irwin	Same	<p>M. R. White claim by No. 4 Reg. 57, this Sec. 1905</p> <p>J. B. Black claim this Sec. 1900</p> <p>R. L. Haver claim 1/2 in this Sec. 1905-6</p> <p>Edw. Stannys claim 1/2 in this Sec. 1905</p> <p>Chas. Lee claim 1/2 in this Sec. 1905-1906</p> <p>J. B. Blackburn claim 1/2 in this Sec. 1906</p> <p>Land Land Co. claim this Subd. 1905 & 1906</p>	NE 1/4 of NE 1/4	10	Est. R. B. Irwin	Owner Wm. Irwin No. 29	W. R. White claim 1/2 of this Sec. 1905
NW 1/4 of NE 1/4	"	"	"		NW 1/4 of NE 1/4	"	"	"	Mrs. Fannie Catlett claim 1/2 in this Sec. 1907
SW 1/4 of NE 1/4	"	R. E. Lee	Same		SW 1/4 of NE 1/4	"	"	"	Vassar Baker claim 1/2
SE 1/4 of NE 1/4	"	Est. R. B. Irwin	Same		SE 1/4 of NE 1/4	"	"	"	R. M. Thompson claim 1/2 in this Sec. 1907
NE 1/4 of NW 1/4	"	Land Land Co.	Same		NE 1/4 of NW 1/4	"	"	"	J. B. Blackburn claim 1/2 in this Sec. 1905
NW 1/4 of NW 1/4	"	"	"		NW 1/4 of NW 1/4	"	"	"	R. E. Lee claim 1/2 in this Sec. 1905
SW 1/4 of NW 1/4	"	"	"		SW 1/4 of NW 1/4	"	"	"	"
SE 1/4 of NW 1/4	"	"	"		SE 1/4 of NW 1/4	"	"	"	"
NE 1/4 of SW 1/4	"	"	"		NE 1/4 of SW 1/4	"	"	"	"
NW 1/4 of SW 1/4	"	"	"		NW 1/4 of SW 1/4	"	"	"	"
SW 1/4 of SW 1/4	"	J. H. Stannys	Same		SW 1/4 of SW 1/4	"	"	"	"
SE 1/4 of SW 1/4	"	Land Land Co.	Same		SE 1/4 of SW 1/4	"	"	"	"
NE 1/4 of SE 1/4	"	Est. R. B. Irwin	Same		NE 1/4 of SE 1/4	"	"	"	"
NW 1/4 of SE 1/4	"	Wm. Baymonette	Same		NW 1/4 of SE 1/4	"	"	"	"
SW 1/4 of SE 1/4	"	Est. R. B. Irwin	Same		SW 1/4 of SE 1/4	"	"	"	"
SE 1/4 of SE 1/4	"	Edw. Stannys	Same		SE 1/4 of SE 1/4	"	"	"	"
NE 1/4 of NE 1/4	11	Id.	Same	NE 1/4 of NE 1/4	11	Id.	Id.	W. J. Shell claim 1/2 in this Sec. 1905	
NW 1/4 of NE 1/4	"	"	"	NW 1/4 of NE 1/4	"	"	"	"	
SW 1/4 of NE 1/4	"	C. E. Aylin	Same	SW 1/4 of NE 1/4	"	Chas. Aylin	Same	"	
SE 1/4 of NE 1/4	"	Id.	"	SE 1/4 of NE 1/4	"	Id.	"	"	
NE 1/4 of NW 1/4	"	Land Land Co.	Same	NE 1/4 of NW 1/4	"	W. J. Boozer	Owner Wm. Irwin No. 30	"	
NW 1/4 of NW 1/4	"	"	"	NW 1/4 of NW 1/4	"	"	"	"	
SW 1/4 of NW 1/4	"	J. J. Booker	Same	SW 1/4 of NW 1/4	"	J. J. Boozer	Wm. J. Boozer 1/2	"	
SE 1/4 of NW 1/4	"	C. E. Aylin	Same	SE 1/4 of NW 1/4	"	Chas. E. Aylin	J. J. Boozer 1/2	"	
NE 1/4 of SW 1/4	"	"	"	NE 1/4 of SW 1/4	"	"	"	"	
NW 1/4 of SW 1/4	"	J. H. Booker	Same	NW 1/4 of SW 1/4	"	J. J. Boozer	Same	"	
SW 1/4 of SW 1/4	"	"	"	SW 1/4 of SW 1/4	"	"	"	"	
SE 1/4 of SW 1/4	"	"	"	SE 1/4 of SW 1/4	"	"	"	"	
NE 1/4 of SE 1/4	"	Id.	Same	NE 1/4 of SE 1/4	"	"	"	W. J. Shell	
NW 1/4 of SE 1/4	"	C. E. Aylin	Same	NW 1/4 of SE 1/4	"	Chas. Aylin	Same	Julian A. Richard	
SW 1/4 of SE 1/4	"	Id.	Same	SW 1/4 of SE 1/4	"	Id.	"	Same	
SE 1/4 of SE 1/4	"	"	"	SE 1/4 of SE 1/4	"	"	"	Julian A. Richard	
NE 1/4 of NE 1/4	12	Est. Jas. A. Carney	Land Lbr Co.	NE 1/4 of NE 1/4	12	W. D. Curry Trushee	Baymonette land Co.	Jos. Hammond claim 1/2 in this Sec. 1907 & 8.	
NW 1/4 of NE 1/4	"	"	"	NW 1/4 of NE 1/4	"	"	"	"	
SW 1/4 of NE 1/4	"	"	"	SW 1/4 of NE 1/4	"	"	"	"	
SE 1/4 of NE 1/4	"	"	"	SE 1/4 of NE 1/4	"	"	"	"	
NE 1/4 of NW 1/4	"	"	"	NE 1/4 of NW 1/4	"	"	"	"	
NW 1/4 of NW 1/4	"	"	"	NW 1/4 of NW 1/4	"	"	"	"	
SW 1/4 of NW 1/4	"	Id.	Same	SW 1/4 of NW 1/4	"	Jane A. Beach	Same	"	
SE 1/4 of NW 1/4	"	"	"	SE 1/4 of NW 1/4	"	"	"	"	
NE 1/4 of SW 1/4	"	"	"	NE 1/4 of SW 1/4	"	"	"	Fred Aylin claim this subd. 1905	
NW 1/4 of SW 1/4	"	"	"	NW 1/4 of SW 1/4	"	"	"	"	
SW 1/4 of SW 1/4	"	Est. Jas. A. Carney	Land Lbr Co.	SW 1/4 of SW 1/4	"	W. D. Curry Trushee	J. J. Glass	"	
SE 1/4 of SW 1/4	"	"	"	SE 1/4 of SW 1/4	"	"	R. B. Poston	"	
NE 1/4 of SE 1/4	"	"	"	NE 1/4 of SE 1/4	"	"	Baymonette land Co.	"	
NW 1/4 of SE 1/4	"	"	"	NW 1/4 of SE 1/4	"	"	"	"	
SW 1/4 of SE 1/4	"	"	"	SW 1/4 of SE 1/4	"	"	Owner Wm. Irwin No. 31	"	
SE 1/4 of SE 1/4	"	"	"	SE 1/4 of SE 1/4	"	"	"	"	

LIST OF LANDS IN BALDWIN COUNTY, ALABAMA.

TOWNSHIP. R South - Range 3 East			TOWNSHIP. R South - Range 3 East		
SUBDIVISION.	SEC.	REMARKS	SUBDIVISION	SEC.	REMARKS
1905			1907		
1906			1908		
NE 1/4 of NE 1/4	15	John M Green Same	NE 1/4 of NE 1/4	15	John M Green Same
NW 1/4 of NE 1/4	"	" " " "	NW 1/4 of NE 1/4	"	" " " "
SW 1/4 of NE 1/4	"	" " " "	SW 1/4 of NE 1/4	"	" " " "
SE 1/4 of NE 1/4	"	" " " "	SE 1/4 of NE 1/4	"	" " " "
NE 1/4 of NW 1/4	"	John M Green " "	NE 1/4 of NW 1/4	"	" " " "
NW 1/4 of NW 1/4	"	Geo. A. Stimpson Same	NW 1/4 of NW 1/4	"	Geo. A. Stimpson Same
SW 1/4 of NW 1/4	"	John M Green Same	SW 1/4 of NW 1/4	"	John M Green Same
SE 1/4 of NW 1/4	"	" " " "	SE 1/4 of NW 1/4	"	" " " "
NE 1/4 of SW 1/4	"	" " " "	NE 1/4 of SW 1/4	"	" " " "
NW 1/4 of SW 1/4	"	" " " "	NW 1/4 of SW 1/4	"	" " " "
SW 1/4 of SW 1/4	"	" " " "	SW 1/4 of SW 1/4	"	" " " "
SE 1/4 of SW 1/4	"	" " " "	SE 1/4 of SW 1/4	"	" " " "
NE 1/4 of SE 1/4	"	John M Green John M Green	NE 1/4 of SE 1/4	"	John M Green John M Green
NW 1/4 of SE 1/4	"	" " " "	NW 1/4 of SE 1/4	"	" " " "
SW 1/4 of SE 1/4	"	" " " "	SW 1/4 of SE 1/4	"	" " " "
SE 1/4 of SE 1/4	"	John M Green John M Green	SE 1/4 of SE 1/4	"	John M Green John M Green
NE 1/4 of NE 1/4	14	Caleb Walker 18 a. in this Sec 1906	NE 1/4 of NE 1/4	14	H. H. Payne claim lots 2+3 90 a. this Sec 1907+8
NW 1/4 of NE 1/4	"	H. H. Payne claim lot #1 1/2 of 1/2 this Sec 1907+8	NW 1/4 of NE 1/4	"	Mary Green lot 4+5 or 1/2 of 1/2 this Sec 1907+8
SW 1/4 of NE 1/4	"	M. H. Byrnes claimy part lot 2+3 120 a. this Sec 1906+8	SW 1/4 of NE 1/4	"	Geo. E. Jones part of lot 2+3 or 120 a. " +8
SE 1/4 of NE 1/4	"	Geo. E. Jones claim 1/2 of 1/2 this Sec 1905	SE 1/4 of NE 1/4	"	H. H. Payne claim lot #1 1/2 of 1/2 this Sec 1907+8
NE 1/4 of NW 1/4	"	Geo. E. Jones claim 1/2 of 1/2 this Sec 1905	NE 1/4 of NW 1/4	"	Caleb Walker " 18 a. this " +8
NW 1/4 of NW 1/4	"	Geo. E. Jones claim 120 a. in this Sec 1906	NW 1/4 of NW 1/4	"	Hand Land Co claim 1/6 this Sec known as lot 1 this Sec 1907
SW 1/4 of NW 1/4	"	Hand Land Co claim 1/6, or lot 1, in this Sec 1906	SW 1/4 of NW 1/4	"	Vining & P. J. B. " 1 a. " 1908
SE 1/4 of NW 1/4	"	" " " "	SE 1/4 of NW 1/4	"	Raymond's land Co claim lot #1, 105 a. this Sec 1908
NE 1/4 of SW 1/4	"	" " " "	NE 1/4 of SW 1/4	"	" " " "
NW 1/4 of SW 1/4	"	" " " "	NW 1/4 of SW 1/4	"	" " " "
SW 1/4 of SW 1/4	"	" " " "	SW 1/4 of SW 1/4	"	" " " "
SE 1/4 of SW 1/4	"	" " " "	SE 1/4 of SW 1/4	"	" " " "
NE 1/4 of SE 1/4	"	Thurston claim etc.	NE 1/4 of SE 1/4	"	" " " "
NW 1/4 of SE 1/4	"	" " " "	NW 1/4 of SE 1/4	"	" " " "
SW 1/4 of SE 1/4	"	" " " "	SW 1/4 of SE 1/4	"	" " " "
SE 1/4 of SE 1/4	"	" " " "	SE 1/4 of SE 1/4	"	" " " "
NE 1/4 of NE 1/4	15	H. H. Ewing Santee Same	NE 1/4 of NE 1/4	15	H. H. Ewing Santee Same
NW 1/4 of NE 1/4	"	Geo. A. Stimpson Same	NW 1/4 of NE 1/4	"	Geo. A. Stimpson Same
SW 1/4 of NE 1/4	"	Geo. A. Stimpson Same	SW 1/4 of NE 1/4	"	Geo. A. Stimpson Same
SE 1/4 of NE 1/4	"	" " " "	SE 1/4 of NE 1/4	"	" " " "
NE 1/4 of NW 1/4	"	Geo. A. Stimpson Same	NE 1/4 of NW 1/4	"	Geo. A. Stimpson Same
NW 1/4 of NW 1/4	"	Geo. A. Stimpson Same	NW 1/4 of NW 1/4	"	Geo. A. Stimpson Same
SW 1/4 of NW 1/4	"	" " " "	SW 1/4 of NW 1/4	"	" " " "
SE 1/4 of NW 1/4	"	" " " "	SE 1/4 of NW 1/4	"	" " " "
NE 1/4 of SW 1/4	"	" " " "	NE 1/4 of SW 1/4	"	" " " "
NW 1/4 of SW 1/4	"	" " " "	NW 1/4 of SW 1/4	"	" " " "
SW 1/4 of SW 1/4	"	" " " "	SW 1/4 of SW 1/4	"	" " " "
SE 1/4 of SW 1/4	"	" " " "	SE 1/4 of SW 1/4	"	" " " "
NE 1/4 of SE 1/4	"	" " " "	NE 1/4 of SE 1/4	"	" " " "
NW 1/4 of SE 1/4	"	" " " "	NW 1/4 of SE 1/4	"	" " " "
SW 1/4 of SE 1/4	"	" " " "	SW 1/4 of SE 1/4	"	" " " "
SE 1/4 of SE 1/4	"	" " " "	SE 1/4 of SE 1/4	"	" " " "
NE 1/4 of NE 1/4	15	H. H. Ewing Santee Same	NE 1/4 of NE 1/4	15	H. H. Ewing Santee Same
NW 1/4 of NE 1/4	"	Geo. A. Stimpson Same	NW 1/4 of NE 1/4	"	Geo. A. Stimpson Same
SW 1/4 of NE 1/4	"	Geo. A. Stimpson Same	SW 1/4 of NE 1/4	"	Geo. A. Stimpson Same
SE 1/4 of NE 1/4	"	" " " "	SE 1/4 of NE 1/4	"	" " " "
NE 1/4 of NW 1/4	"	Geo. A. Stimpson Same	NE 1/4 of NW 1/4	"	Geo. A. Stimpson Same
NW 1/4 of NW 1/4	"	Geo. A. Stimpson Same	NW 1/4 of NW 1/4	"	Geo. A. Stimpson Same
SW 1/4 of NW 1/4	"	" " " "	SW 1/4 of NW 1/4	"	" " " "
SE 1/4 of NW 1/4	"	" " " "	SE 1/4 of NW 1/4	"	" " " "
NE 1/4 of SW 1/4	"	" " " "	NE 1/4 of SW 1/4	"	" " " "
NW 1/4 of SW 1/4	"	" " " "	NW 1/4 of SW 1/4	"	" " " "
SW 1/4 of SW 1/4	"	" " " "	SW 1/4 of SW 1/4	"	" " " "
SE 1/4 of SW 1/4	"	" " " "	SE 1/4 of SW 1/4	"	" " " "
NE 1/4 of SE 1/4	"	" " " "	NE 1/4 of SE 1/4	"	" " " "
NW 1/4 of SE 1/4	"	" " " "	NW 1/4 of SE 1/4	"	" " " "
SW 1/4 of SE 1/4	"	" " " "	SW 1/4 of SE 1/4	"	" " " "
SE 1/4 of SE 1/4	"	" " " "	SE 1/4 of SE 1/4	"	" " " "

LIST OF LANDS IN BALDWIN COUNTY, ALABAMA.


Table with columns for SUBDIVISION, SEC., 1905, 1906, TOWNSHIP, R. South ~ Range 3 East, REMARKS, SUBDIVISION, SEC., 1907, 1908, TOWNSHIP, R. South ~ Range 3 East, and REMARKS. The table lists land parcels across sections 16, 17, and 18, detailing ownership, acreage, and historical claims.

LIST OF LANDS IN BALDWIN COUNTY, ALABAMA.

TOWNSHIP.. 2 South ~ Range 3 East				TOWNSHIP.. 2 South - Range 3 East			
SUBDIVISION.	SEC.	1905	1906	SUBDIVISION	SEC.	1907	1908
REMARKS				REMARKS			
NE 1/4 of NE 1/4	19	Hand Lbr Co	Same	NE 1/4 of NE 1/4	19	HPC wing Javali	Byymmete land C
NW 1/4 of NE 1/4	"	"	"	NW 1/4 of NE 1/4	"	"	"
SW 1/4 of NE 1/4	"	"	"	SW 1/4 of NE 1/4	"	"	"
SE 1/4 of NE 1/4	"	"	"	SE 1/4 of NE 1/4	"	"	"
NE 1/4 of NW 1/4	Adam Bell		Daniel	NE 1/4 of NW 1/4	Ed J. Barney	Same	
NW 1/4 of NW 1/4	"		"	NW 1/4 of NW 1/4	"	"	
SW 1/4 of NW 1/4	Est Jasn Barney		Samuel	SW 1/4 of NW 1/4	"	"	
SE 1/4 of NW 1/4	Hand Lbr Co		Same	SE 1/4 of NW 1/4	HPC wing Javali	Byymmete land C	
NE 1/4 of SW 1/4	"		"	NE 1/4 of SW 1/4	"	"	
NW 1/4 of SW 1/4	"		"	NW 1/4 of SW 1/4	"	"	
SW 1/4 of SW 1/4	"		"	SW 1/4 of SW 1/4	"	"	
SE 1/4 of SW 1/4	"		"	SE 1/4 of SW 1/4	"	"	
NE 1/4 of SE 1/4	"		"	NE 1/4 of SE 1/4	"	"	
NW 1/4 of SE 1/4	"		"	NW 1/4 of SE 1/4	"	"	
SW 1/4 of SE 1/4	"		"	SW 1/4 of SE 1/4	"	"	
SE 1/4 of SE 1/4	"		"	SE 1/4 of SE 1/4	"	"	
NE 1/4 of NE 1/4	20	Hand Land Co	Same	NE 1/4 of NE 1/4	20	Hand Land C	Byymmete land C
NW 1/4 of NE 1/4	Entire Sec		Entire Sec	NW 1/4 of NE 1/4	Entire Sec		Entire Sec
SW 1/4 of NE 1/4				SW 1/4 of NE 1/4			
SE 1/4 of NE 1/4				SE 1/4 of NE 1/4			
NE 1/4 of NW 1/4				NE 1/4 of NW 1/4			
NW 1/4 of NW 1/4				NW 1/4 of NW 1/4			
SW 1/4 of NW 1/4				SW 1/4 of NW 1/4			
SE 1/4 of NW 1/4				SE 1/4 of NW 1/4			
NE 1/4 of SW 1/4				NE 1/4 of SW 1/4			
NW 1/4 of SW 1/4				NW 1/4 of SW 1/4			
SW 1/4 of SW 1/4				SW 1/4 of SW 1/4			Hand Lbr C
SE 1/4 of SW 1/4				SE 1/4 of SW 1/4			
NE 1/4 of SE 1/4				NE 1/4 of SE 1/4			
NW 1/4 of SE 1/4				NW 1/4 of SE 1/4			
SW 1/4 of SE 1/4				SW 1/4 of SE 1/4			
SE 1/4 of SE 1/4				SE 1/4 of SE 1/4			
NE 1/4 of NE 1/4	21	Hand Land Co	Same	NE 1/4 of NE 1/4	21	Hand Land C	Byymmete land C
NW 1/4 of NE 1/4	Entire Sec		Entire Sec	NW 1/4 of NE 1/4	Entire Sec		Entire Sec
SW 1/4 of NE 1/4				SW 1/4 of NE 1/4			
SE 1/4 of NE 1/4				SE 1/4 of NE 1/4			
NE 1/4 of NW 1/4				NE 1/4 of NW 1/4			
NW 1/4 of NW 1/4				NW 1/4 of NW 1/4			
SW 1/4 of NW 1/4				SW 1/4 of NW 1/4			
SE 1/4 of NW 1/4				SE 1/4 of NW 1/4			
NE 1/4 of SW 1/4				NE 1/4 of SW 1/4			
NW 1/4 of SW 1/4				NW 1/4 of SW 1/4			
SW 1/4 of SW 1/4				SW 1/4 of SW 1/4			
SE 1/4 of SW 1/4				SE 1/4 of SW 1/4			
NE 1/4 of SE 1/4				NE 1/4 of SE 1/4			
NW 1/4 of SE 1/4				NW 1/4 of SE 1/4			
SW 1/4 of SE 1/4				SW 1/4 of SE 1/4			
SE 1/4 of SE 1/4				SE 1/4 of SE 1/4			

Ed. Thomson claims 21 1/2 Secs. 1906
 Andrew Thompson 5 1/2 Secs. 1906
 Jno Stanford 4 1/2 Secs. 1906
 Adam Bell 8 Secs. 1906
 Jinn F. ... 2 Secs. 1906
 Est Jasn Barney claims this Sec 1905-1906

Andrew Thompson claim 5 1/2 a Sec 1907 + 8
 Albert Thomas 2 1/2 " " " " + 8
 Elm Barker 8 " " " " + 8
 Adam Bell 31 " " " " + 5
 Ed. Thomson 25 " " " " + 8
 Jno Stanford 4 1/2 " " " " + 8
 Jerry Fletcher claims 5 a. in this Sec



LIST OF LANDS IN BALDWIN COUNTY, ALABAMA.

Table with columns for SUBDIVISION, SEC., 1905, 1906, REMARKS, SUBDIVISION, SEC., 1907, 1908, REMARKS. It lists land parcels in Baldwin County, Alabama, organized by township (R South - Range 3 East) and section (22, 23, 24). The table includes owner names, acreage, and dates of acquisition or claims.

LIST OF LANDS IN BALDWIN COUNTY, ALABAMA.

TOWNSHIP. R 5 South - Range 3 East				TOWNSHIP. R 5 South - Range 3 East					
SUBDIVISION.	SEC.	1905	1906	REMARKS	SUBDIVISION	SEC.	1907	1908	REMARKS
NE 1/4 of NE 1/4	25	Martha Payne	Same	W.D. Stapleton claim this Subd. 1906	NE 1/4 of NE 1/4	25	W.D. Stapleton	Same	Oliver Ann Payne also claim 1/4 in this Sec 1907 + 8.
NW 1/4 of NE 1/4		J. Payne	Same		NW 1/4 of NE 1/4		Oliver Ann Payne	Same	
SW 1/4 of NE 1/4		Geo W McRae	Hattie B White		SW 1/4 of NE 1/4		Hattie B White	Same	
SE 1/4 of NE 1/4		Martha Payne	Same	W.D. Stapleton claim this Subd 1906 A. Payne claim this Subd 1904	SE 1/4 of NE 1/4		W.D. Stapleton	Same	
NE 1/4 of NW 1/4		"	"		NE 1/4 of NW 1/4		"	W.D. Jones	
NW 1/4 of NW 1/4		"	"		NW 1/4 of NW 1/4		"	"	
SW 1/4 of NW 1/4		"	"		SW 1/4 of NW 1/4		"	"	
SE 1/4 of NW 1/4		"	"		SE 1/4 of NW 1/4		"	"	
NE 1/4 of SW 1/4		B. D. Taylor	B. D. Taylor		NE 1/4 of SW 1/4		B. D. Taylor	Same	
NW 1/4 of SW 1/4		"	"		NW 1/4 of SW 1/4		"	"	
SW 1/4 of SW 1/4		G B Hare	Same		SW 1/4 of SW 1/4		G B Hare	Same	
SE 1/4 of SW 1/4		"	"		SE 1/4 of SW 1/4		"	"	
NE 1/4 of SE 1/4		"	"		NE 1/4 of SE 1/4		"	"	
NW 1/4 of SE 1/4		"	"		NW 1/4 of SE 1/4		"	"	
SW 1/4 of SE 1/4		G B Hare	Same		SW 1/4 of SE 1/4		G B Hare	W.D. White	W.D. Hare claim this Subd 1908
SE 1/4 of SE 1/4		"	"		SE 1/4 of SE 1/4		"	"	"
NE 1/4 of NE 1/4	26	Mrs S E Kennedy	Same	Lucia Williams claim 15 a in this sec 1907 + 8	NE 1/4 of NE 1/4	26	Mrs S E Kennedy	Same	Lucia Williams claim 15 a in this sec 1907 + 8.
NW 1/4 of NE 1/4		"	"	Sophia Williams " 50 " " " "	NW 1/4 of NE 1/4		"	"	H. J. Benson claim 20 " " " " + 8
SW 1/4 of NE 1/4		"	"	W.D. Davison claims 7 a in this Subd 1906	SW 1/4 of NE 1/4		"	G B Hare	Mrs Kennedy claim this Subd 1908
SE 1/4 of NE 1/4		"	"		SE 1/4 of NE 1/4		"	"	"
NE 1/4 of NW 1/4		"	"		NE 1/4 of NW 1/4		"	"	"
NW 1/4 of NW 1/4		"	"		NW 1/4 of NW 1/4		"	"	"
SW 1/4 of NW 1/4		Jessie Ann Geo Hart	Same Geo Hart	Mrs S E Kennedy claim this Subd 1906 Mrs S E Kennedy claim this Subd 1905-1906	SW 1/4 of NW 1/4		"	"	Sumner Hare claim this Subd 15 a in E side 1907 + 8 Sarah A. and claim 20 a in this Subd 1908 Geo Hart claim 10 a in this Subd " + 8.
SE 1/4 of NW 1/4		"	"		SE 1/4 of NW 1/4		"	"	Mrs S E Kennedy claim this Subd 1907
NE 1/4 of SW 1/4		J. Taylor	J. Taylor	B. B. Connor claims 1/4 of 1/4 of SW 1/4 of SW 1/4 of SW 1/4 1905	NE 1/4 of SW 1/4		J. Taylor	"	
NW 1/4 of SW 1/4		J. Taylor	J. Taylor		NW 1/4 of SW 1/4		"	"	
SW 1/4 of SW 1/4		J. Taylor	J. Taylor	B. D. Taylor claim 1/4 in this Subd 1906	SW 1/4 of SW 1/4		"	"	
SE 1/4 of SW 1/4		"	"		SE 1/4 of SW 1/4		"	"	
NE 1/4 of SE 1/4		J. Taylor	J. Taylor	A. Taylor claim this Subd 1906 J. Taylor claim this Subd 1905	NE 1/4 of SE 1/4		J. Taylor	"	A. Taylor claim this Subd 1907 + 8
NW 1/4 of SE 1/4		J. Taylor	J. Taylor	S. M. Russell claim this Subd 1905-1906	NW 1/4 of SE 1/4		J. Taylor	"	Sicker and Foley claim this Subd 1907 + 8
SW 1/4 of SE 1/4		"	"		SW 1/4 of SE 1/4		"	"	"
SE 1/4 of SE 1/4		G. W. White	Same	"	SE 1/4 of SE 1/4		G. W. White	Same	W.D. Taylor claim 1/4 in this Subd 1907
NE 1/4 of NE 1/4	27	Antonia Conway	Same	B. D. Taylor claim 30 a in this sec 1905-1906	NE 1/4 of NE 1/4	27	E Conway	Antonia Conway	B. D. Taylor claim 30 a in this sec 1907 + 8
NW 1/4 of NE 1/4		"	"	Henry Bell " 10 " " " " " 1906	NW 1/4 of NE 1/4		"	"	Mary R. H. H. " 4 " " " " " 1908 " + 8
SW 1/4 of NE 1/4		"	"	R. B. Barron " 12 " " " " " " 1906	SW 1/4 of NE 1/4		"	"	Michael Spellan " 12 " " " " " " 1908 " + 8
SE 1/4 of NE 1/4		"	"	Geo Hart " 20 " " " " " " " "	SE 1/4 of NE 1/4		"	"	Mary Ferguson " 47 1/2 " " " " " " 1908 " + 8
NE 1/4 of NW 1/4		"	"	Levi Abbott " 3 " " " " " " " "	NE 1/4 of NW 1/4		"	"	Geo E. H. " 10 " " " " " " " " 1908 " + 8
NW 1/4 of NW 1/4		"	"	W. H. Green " 2 " " " " " " " "	NW 1/4 of NW 1/4		"	"	Julia Abbott " 5 " " " " " " " " " " + 8
SW 1/4 of NW 1/4		"	"	E. H. " 8 " " " " " " " " " " 1906	SW 1/4 of NW 1/4		"	"	Jos M. Bennett " 10 " " " " " " " " " " + 8
SE 1/4 of NW 1/4		"	"	W. Barrett claim 10 a in this Subd 1906	SE 1/4 of NW 1/4		"	"	Geo C. Green " 8 " " " " " " " " " " + 8
NE 1/4 of SW 1/4		Jos Hardy	Jos Hardy	W. Barrett claim 10 a in this Subd 1906	NE 1/4 of SW 1/4		Jos Hardy	Jos Hardy	Philip E. H. " 10 1/2 a " " " " " " " " " " + 8
NW 1/4 of SW 1/4		"	"	W. Barrett claim 10 a in this Subd 1906	NW 1/4 of SW 1/4		"	"	Anna Gray " 5 " " " " " " " " " " + 8
SW 1/4 of SW 1/4		"	"	W. Barrett claim 10 a in this Subd 1906	SW 1/4 of SW 1/4		"	"	Jos M. Bennett " 10 " " " " " " " " " " + 8
SE 1/4 of SW 1/4		"	"	W. Barrett claim 10 a in this Subd 1906	SE 1/4 of SW 1/4		"	"	Geo C. Green " 8 " " " " " " " " " " + 8
NE 1/4 of SE 1/4		Mary Kinman	Same	W. Barrett claim 10 a in this Subd 1906	NE 1/4 of SE 1/4		Mary Kinman	Geo Hart	Philip E. H. " 10 1/2 a " " " " " " " " " " + 8
NW 1/4 of SE 1/4		"	"	W. Barrett claim 10 a in this Subd 1906	NW 1/4 of SE 1/4		"	"	Anna Gray " 5 " " " " " " " " " " + 8
SW 1/4 of SE 1/4		"	"	W. Barrett claim 10 a in this Subd 1906	SW 1/4 of SE 1/4		"	"	Jos M. Bennett " 10 " " " " " " " " " " + 8
SE 1/4 of SE 1/4		"	"	W. Barrett claim 10 a in this Subd 1906	SE 1/4 of SE 1/4		"	"	Geo C. Green " 8 " " " " " " " " " " + 8

LIST OF LANDS IN BALDWIN COUNTY, ALABAMA.

TOWNSHIP: R South - Range 3 East				TOWNSHIP: R South - Range 3 East					
SUBDIVISION.	SEC.	1905	1906	REMARKS	SUBDIVISION	SEC.	1907	1908	REMARKS
NE 1/4 of NE 1/4	28	Hand Land Co	Same		NE 1/4 of NE 1/4	28	Hand Land Co	same	
NW 1/4 of NE 1/4		claims entered Sec	claims entered Sec		NW 1/4 of NE 1/4		enter Sec	interest	
SW 1/4 of NE 1/4					SW 1/4 of NE 1/4				
SE 1/4 of NE 1/4					SE 1/4 of NE 1/4				
NE 1/4 of NW 1/4					NE 1/4 of NW 1/4				
NW 1/4 of NW 1/4					NW 1/4 of NW 1/4				
SW 1/4 of NW 1/4					SW 1/4 of NW 1/4				
SE 1/4 of NW 1/4					SE 1/4 of NW 1/4				
NE 1/4 of SW 1/4					NE 1/4 of SW 1/4				
NW 1/4 of SW 1/4					NW 1/4 of SW 1/4				
SW 1/4 of SW 1/4		C L Francis			SW 1/4 of SW 1/4				
SE 1/4 of SW 1/4		C L Francis			SE 1/4 of SW 1/4				
NE 1/4 of SE 1/4					NE 1/4 of SE 1/4				
NW 1/4 of SE 1/4					NW 1/4 of SE 1/4				
SW 1/4 of SE 1/4		C L Francis			SW 1/4 of SE 1/4				
SE 1/4 of SE 1/4					SE 1/4 of SE 1/4				
NE 1/4 of NE 1/4	29	Hand Lbr Co	Same		NE 1/4 of NE 1/4	29	H D Ewing Trustee	Bayminette Land Co	
NW 1/4 of NE 1/4		"	"		NW 1/4 of NE 1/4		"	"	
SW 1/4 of NE 1/4		"	"		SW 1/4 of NE 1/4		"	"	
SE 1/4 of NE 1/4		C S Sibley	Same		SE 1/4 of NE 1/4		C S Sibley	Same	
NE 1/4 of NW 1/4		"	"		NE 1/4 of NW 1/4		"	"	
NW 1/4 of NW 1/4		Hand Lbr Co	Same		NW 1/4 of NW 1/4		H D Ewing Trustee	Bayminette Land Co	
SW 1/4 of NW 1/4		"	"		SW 1/4 of NW 1/4		"	"	
SE 1/4 of NW 1/4		C S Sibley	Same		SE 1/4 of NW 1/4		C S Sibley	Same	
NE 1/4 of SW 1/4		"	"		NE 1/4 of SW 1/4		"	"	
NW 1/4 of SW 1/4		Hand Lbr Co	Same		NW 1/4 of SW 1/4		H D Ewing Trustee	Bayminette Land Co	
SW 1/4 of SW 1/4		"	"		SW 1/4 of SW 1/4		"	"	
SE 1/4 of SW 1/4		C S Sibley	Same		SE 1/4 of SW 1/4		C S Sibley	Same	
NE 1/4 of SE 1/4		"	"		NE 1/4 of SE 1/4		"	"	
NW 1/4 of SE 1/4		Hand Lbr Co	Same		NW 1/4 of SE 1/4		H D Ewing Trustee	Bayminette Land Co	
SW 1/4 of SE 1/4		"	"		SW 1/4 of SE 1/4		"	"	
SE 1/4 of SE 1/4		C S Sibley	Same		SE 1/4 of SE 1/4		C S Sibley	Same	
NE 1/4 of NE 1/4	30	Wm Burns	Wm Burns 8/2		NE 1/4 of NE 1/4	30	Wm Burns	Same	
NW 1/4 of NE 1/4		Joshua James	Same		NW 1/4 of NE 1/4		Joshua James	Same	
SW 1/4 of NE 1/4		"	"	Wm Burns claims 8/2 this Subd 1906	SW 1/4 of NE 1/4	"	"	"	
SE 1/4 of NE 1/4		Wm Burns	Same		SE 1/4 of NE 1/4		Wm Burns	Same	
NE 1/4 of NW 1/4		L & W R R Co	L & W R R Co	Hand Lbr Co claims this Subd 1905-1906	NE 1/4 of NW 1/4	L & W R R Co	Bayminette Land Co	H D Ewing Trustee claims this subd 1907	
NW 1/4 of NW 1/4		Hand Lbr Co	Same		NW 1/4 of NW 1/4		Hand Lbr Co	Same	
SW 1/4 of NW 1/4		"	"		SW 1/4 of NW 1/4		"	Wm Burns claims this subd 1908	
SE 1/4 of NW 1/4		L & W R R Co	L & W R R Co	Hand Lbr Co claims this Subd 1905-1906	SE 1/4 of NW 1/4	L & W R R Co	Bayminette Land Co	H D Ewing Trustee claims this subd 1907	
NE 1/4 of SW 1/4		E A Barswick	Same		NE 1/4 of SW 1/4		E A Barswick	Same	
NW 1/4 of SW 1/4		Hand Lbr Co	Same		NW 1/4 of SW 1/4		Hand Lbr Co	Same	
SW 1/4 of SW 1/4		"	"		SW 1/4 of SW 1/4		"	"	
SE 1/4 of SW 1/4		E A Barswick	Same		SE 1/4 of SW 1/4		E A Barswick	Same	
NE 1/4 of SE 1/4		Oscar Clifton	Oscar Clifton		NE 1/4 of SE 1/4		Oscar Clifton	Same	
NW 1/4 of SE 1/4		E A Barswick	Same		NW 1/4 of SE 1/4		E A Barswick	Same	
SW 1/4 of SE 1/4		"	"		SW 1/4 of SE 1/4		"	"	
SE 1/4 of SE 1/4		Hand Lbr Co	Oscar Clifton		SE 1/4 of SE 1/4		Oscar Clifton	Same	

LIST OF LANDS IN BALDWIN COUNTY, ALABAMA.

Form 5783-6-01-MSCo

TOWNSHIP. 2 South - Range 3 East				TOWNSHIP. 2 South - Range 3 East			
SUBDIVISION.	SEC.	1905	1906	SUBDIVISION	SEC.	1907	1908
REMARKS				REMARKS			
NE 1/4 of NE 1/4	31	Island Lbr Co	Same	NE 1/4 of NE 1/4	31	H. P. Ewing Trustee	Baymonte Land Co
NW 1/4 of NE 1/4		Entire Sec	Entire Sec	NW 1/4 of NE 1/4		" " "	" " "
SW 1/4 of NE 1/4				SW 1/4 of NE 1/4		" " "	" " "
SE 1/4 of NE 1/4				SE 1/4 of NE 1/4		" " "	" " "
NE 1/4 of NW 1/4				NE 1/4 of NW 1/4		" " "	" " "
NW 1/4 of NW 1/4		Sam Pickler	Pickler and Foley	NW 1/4 of NW 1/4		Island Lbr Co et al	Same
SW 1/4 of NW 1/4		" " "	" " "	SW 1/4 of NW 1/4		" " "	" " "
SE 1/4 of NW 1/4		" " "	" " "	SE 1/4 of NW 1/4		H. P. Ewing Trustee	Baymonte Land Co
NE 1/4 of SW 1/4				NE 1/4 of SW 1/4		Island Lbr Co	Same
NW 1/4 of SW 1/4				NW 1/4 of SW 1/4		" " "	" " "
SW 1/4 of SW 1/4				SW 1/4 of SW 1/4		" " "	" " "
SE 1/4 of SW 1/4				SE 1/4 of SW 1/4		" " "	" " "
NE 1/4 of SE 1/4				NE 1/4 of SE 1/4		H. P. Ewing Trustee	Baymonte Land Co
NW 1/4 of SE 1/4				NW 1/4 of SE 1/4		" " "	" " "
SW 1/4 of SE 1/4				SW 1/4 of SE 1/4		" " "	" " "
SE 1/4 of SE 1/4				SE 1/4 of SE 1/4		" " "	" " "
NE 1/4 of NE 1/4	32	C S Sibley	Same	NE 1/4 of NE 1/4	32	C S Sibley	Same
NW 1/4 of NE 1/4		" " "	" " "	NW 1/4 of NE 1/4		" " "	" " "
SW 1/4 of NE 1/4		" " "	" " "	SW 1/4 of NE 1/4		" " "	" " "
SE 1/4 of NE 1/4		Chas Russell	Same	SE 1/4 of NE 1/4		Chas Russell	Same
NE 1/4 of NW 1/4		C S Sibley	Same	NE 1/4 of NW 1/4		C S Sibley	Same
NW 1/4 of NW 1/4		Gas Bell	James Bell 3/4	NW 1/4 of NW 1/4		about cross	Same 1/2
SW 1/4 of NW 1/4		about cross	1/4 Albert Cook 1/2	SW 1/4 of NW 1/4		James Bell	Same 3/4
SE 1/4 of NW 1/4		about cross	1/4 Albert Cook 1/2	SE 1/4 of NW 1/4		about cross	Same 1/2
NE 1/4 of SW 1/4		C S Sibley	Same	NE 1/4 of SW 1/4		C S Sibley	Same
NW 1/4 of SW 1/4		" " "	" " "	NW 1/4 of SW 1/4		" " "	" " "
SW 1/4 of SW 1/4		" " "	" " "	SW 1/4 of SW 1/4		" " "	" " "
SE 1/4 of SW 1/4		" " "	" " "	SE 1/4 of SW 1/4		" " "	" " "
NE 1/4 of SE 1/4		Eph Brandall	Same	NE 1/4 of SE 1/4		Eph Brandall	Same
NW 1/4 of SE 1/4		C S Sibley	Same	NW 1/4 of SE 1/4		C S Sibley	Same
SW 1/4 of SE 1/4		" " "	" " "	SW 1/4 of SE 1/4		" " "	" " "
SE 1/4 of SE 1/4		Eph Brandall	Same	SE 1/4 of SE 1/4		Eph Brandall	Same
NE 1/4 of NE 1/4	33	J. W. Bannister Jr	Same	NE 1/4 of NE 1/4	33	J. W. Bannister Sr	Same
NW 1/4 of NE 1/4		" " "	" " "	NW 1/4 of NE 1/4		" " "	" " "
SW 1/4 of NE 1/4		" " "	" " "	SW 1/4 of NE 1/4		" " "	" " "
SE 1/4 of NE 1/4		" " "	" " "	SE 1/4 of NE 1/4		" " "	" " "
NE 1/4 of NW 1/4		Grace Turner	Wm Miller Lee 1/4	NE 1/4 of NW 1/4		Grace Turner	Same
NW 1/4 of NW 1/4		" " "	David Turk	NW 1/4 of NW 1/4		" " "	Hen Grace Turner
SW 1/4 of NW 1/4		" " "	" " "	SW 1/4 of NW 1/4		" " "	" " "
SE 1/4 of NW 1/4		" " "	" " "	SE 1/4 of NW 1/4		" " "	" " "
NE 1/4 of SW 1/4		Island Lbr Co	Same	NE 1/4 of SW 1/4		H. P. Ewing Trustee	Baymonte Land Co
NW 1/4 of SW 1/4		" " "	" " "	NW 1/4 of SW 1/4		" " "	" " "
SW 1/4 of SW 1/4		" " "	" " "	SW 1/4 of SW 1/4		" " "	" " "
SE 1/4 of SW 1/4		" " "	" " "	SE 1/4 of SW 1/4		" " "	" " "
NE 1/4 of SE 1/4		" " "	" " "	NE 1/4 of SE 1/4		" " "	" " "
NW 1/4 of SE 1/4		W. W. Olney	W. W. Olney	NW 1/4 of SE 1/4		W. W. Olney	Same
SW 1/4 of SE 1/4		Amie J. Lindsey 1/2	Amie J. Lindsey	SW 1/4 of SE 1/4		Amie J. Lindsey 1/2	Same
SE 1/4 of SE 1/4		" " "	" " "	SE 1/4 of SE 1/4		" " "	" " "
NE 1/4 of NE 1/4				NE 1/4 of NE 1/4			
NW 1/4 of NE 1/4				NW 1/4 of NE 1/4			
SW 1/4 of NE 1/4				SW 1/4 of NE 1/4			
SE 1/4 of NE 1/4				SE 1/4 of NE 1/4			
NE 1/4 of NW 1/4				NE 1/4 of NW 1/4			
NW 1/4 of NW 1/4				NW 1/4 of NW 1/4			
SW 1/4 of NW 1/4				SW 1/4 of NW 1/4			
SE 1/4 of NW 1/4				SE 1/4 of NW 1/4			
NE 1/4 of SW 1/4				NE 1/4 of SW 1/4			
NW 1/4 of SW 1/4				NW 1/4 of SW 1/4			
SW 1/4 of SW 1/4				SW 1/4 of SW 1/4			
SE 1/4 of SW 1/4				SE 1/4 of SW 1/4			
NE 1/4 of SE 1/4				NE 1/4 of SE 1/4			
NW 1/4 of SE 1/4				NW 1/4 of SE 1/4			
SW 1/4 of SE 1/4				SW 1/4 of SE 1/4			
SE 1/4 of SE 1/4				SE 1/4 of SE 1/4			

Island Lbr Co. claims this Subd 1906

Island Lbr Co claims this Subd 1907

Frank Jackson claims 6 a in this Dec 1906

Francis Jackson claims 6 a in this Dec 1907

Mary Bannister claims 30 a in NW 1/4 of this sec 1908.

James McCormack 30 " " " " 1908.

Florence White claims 30 " " " " 1908.

Grace Brandall claims 6 a in this sec

M. D. Howell claims 10 a in this sec

LIST OF LANDS IN BALDWIN COUNTY, ALABAMA.

TOWNSHIP. R South - Range 3 East				TOWNSHIP. R South - Range 3 East			
SUBDIVISION.	SEC.	1905	1906	SUBDIVISION	SEC.	1907	1908
REMARKS				REMARKS			
NE 1/4 of NE 1/4	34	H.R. White	H.R. White	NE 1/4 of NE 1/4	34	H.R. White	H.R. White
NW 1/4 of NE 1/4		E Gilbert	Same	NW 1/4 of NE 1/4		E Gilbert	Archibald Sidona
SW 1/4 of NE 1/4		"	"	SW 1/4 of NE 1/4		"	"
SE 1/4 of NE 1/4		"	"	SE 1/4 of NE 1/4		"	"
NE 1/4 of NW 1/4		Island Lbr Co	Same	NE 1/4 of NW 1/4		H.E. Ewing Trustee	Raymonette land Co.
NW 1/4 of NW 1/4		Michael Graddl	Same	NW 1/4 of NW 1/4		Michael Graddl	Same
SW 1/4 of NW 1/4		"	"	SW 1/4 of NW 1/4		"	"
SE 1/4 of NW 1/4		Island Lbr Co	Same	SE 1/4 of NW 1/4		H.E. Ewing Trustee	Raymonette land Co.
NE 1/4 of SW 1/4		"	"	NE 1/4 of SW 1/4		"	"
NW 1/4 of SW 1/4		Michael Graddl	Same	NW 1/4 of SW 1/4		Michael Graddl	Same
SW 1/4 of SW 1/4		"	"	SW 1/4 of SW 1/4		"	"
SE 1/4 of SW 1/4		Island Lbr Co	Same	SE 1/4 of SW 1/4		H.E. Ewing Trustee	Raymonette land Co.
NE 1/4 of SE 1/4		Island Lbr Co	Same	NE 1/4 of SE 1/4		"	"
NW 1/4 of SE 1/4		Island Lbr Co	"	NW 1/4 of SE 1/4		Island Lbr Co	Same
SW 1/4 of SE 1/4		J. L. Sambright	Same	SW 1/4 of SE 1/4		J. L. Sambright	Same
SE 1/4 of SE 1/4		"	"	SE 1/4 of SE 1/4		"	"
NE 1/4 of NE 1/4	35	Francis White	Francis White	NE 1/4 of NE 1/4	35	Francis White	Francis White
NW 1/4 of NE 1/4		"	"	NW 1/4 of NE 1/4		"	"
SW 1/4 of NE 1/4		Moses M. Clain	Same	SW 1/4 of NE 1/4		Moses M. Clain	Same
SE 1/4 of NE 1/4		"	"	SE 1/4 of NE 1/4		"	"
NE 1/4 of NW 1/4		J. M. Taylor	J. M. Taylor	NE 1/4 of NW 1/4		J. M. Taylor	Same
NW 1/4 of NW 1/4		J. M. White	Same	NW 1/4 of NW 1/4		J. M. White	Same
SW 1/4 of NW 1/4		"	"	SW 1/4 of NW 1/4		"	"
SE 1/4 of NW 1/4		"	"	SE 1/4 of NW 1/4		"	"
NE 1/4 of SW 1/4		"	"	NE 1/4 of SW 1/4		"	"
NW 1/4 of SW 1/4		"	"	NW 1/4 of SW 1/4		"	"
SW 1/4 of SW 1/4		"	"	SW 1/4 of SW 1/4		"	"
SE 1/4 of SW 1/4		"	"	SE 1/4 of SW 1/4		"	"
NE 1/4 of SE 1/4		Moses M. Clain	Same	NE 1/4 of SE 1/4		Moses M. Clain	Same
NW 1/4 of SE 1/4		"	"	NW 1/4 of SE 1/4		"	"
SW 1/4 of SE 1/4		J. C. Hand	Same	SW 1/4 of SE 1/4		J. C. Hand	Same
SE 1/4 of SE 1/4		"	"	SE 1/4 of SE 1/4		"	"
NE 1/4 of NE 1/4	36	H.R. White	H.R. White	NE 1/4 of NE 1/4	36	Island Lbr Co	Same
NW 1/4 of NE 1/4		"	"	NW 1/4 of NE 1/4		J. H. Taylor	Same
SW 1/4 of NE 1/4		Wm. Vizard	Same	SW 1/4 of NE 1/4		"	"
SE 1/4 of NE 1/4		"	"	SE 1/4 of NE 1/4		"	"
NE 1/4 of NW 1/4		Island Lbr Co	Same	NE 1/4 of NW 1/4		"	"
NW 1/4 of NW 1/4		"	"	NW 1/4 of NW 1/4		H.E. Ewing Trustee	Raymonette land Co.
SW 1/4 of NW 1/4		"	"	SW 1/4 of NW 1/4		"	"
SE 1/4 of NW 1/4		"	"	SE 1/4 of NW 1/4		"	"
NE 1/4 of SW 1/4		"	"	NE 1/4 of SW 1/4		"	"
NW 1/4 of SW 1/4		"	"	NW 1/4 of SW 1/4		"	"
SW 1/4 of SW 1/4		"	"	SW 1/4 of SW 1/4		"	"
SE 1/4 of SW 1/4		"	"	SE 1/4 of SW 1/4		"	"
NE 1/4 of SE 1/4		Wm. Vizard	Same	NE 1/4 of SE 1/4		Wm. Vizard	Wm. Vizard
NW 1/4 of SE 1/4		"	"	NW 1/4 of SE 1/4		"	"
SW 1/4 of SE 1/4		Island Lbr Co	Same	SW 1/4 of SE 1/4		H.E. Ewing Trustee	Raymonette land Co.
SE 1/4 of SE 1/4		"	"	SE 1/4 of SE 1/4		"	Raymonette land Co.

LIST OF LANDS IN BALDWIN COUNTY, ALABAMA.

TOWNSHIP. 3 South - Range 3 East				TOWNSHIP. 3 South - Range 3 East					
SUBDIVISION.	SEC.	1905	1906	REMARKS	SUBDIVISION	SEC.	1907	1908	REMARKS
NE 1/4 of NE 1/4	1	Est J. A. Carney	Hand Lbr Co		NE 1/4 of NE 1/4	1	None	None	None
NW 1/4 of NE 1/4		Hand Lbr Co	Same		NW 1/4 of NE 1/4		None	None	None
SW 1/4 of NE 1/4		" " "	"		SW 1/4 of NE 1/4		None	None	None
SE 1/4 of NE 1/4		Est J. A. Carney	Hand Lbr Co		SE 1/4 of NE 1/4		None	None	None
NE 1/4 of NW 1/4		Hand Lbr Co	Same		NE 1/4 of NW 1/4		Hand Lbr Co	Same	
NW 1/4 of NW 1/4		" " "	"		NW 1/4 of NW 1/4		None	None	None
SW 1/4 of NW 1/4		" " "	"		SW 1/4 of NW 1/4		None	None	None
SE 1/4 of NW 1/4		" " "	"		SE 1/4 of NW 1/4		Hand Lbr Co	Same	
NE 1/4 of SW 1/4		Est Samuel White	Dana		NE 1/4 of SW 1/4		Est Samuel White	Same	
NW 1/4 of SW 1/4		Hand Lbr Co	Same		NW 1/4 of SW 1/4		None	None	None
SW 1/4 of SW 1/4		" " "	"		SW 1/4 of SW 1/4		None	None	None
SE 1/4 of SW 1/4		Est Sam White	Dana		SE 1/4 of SW 1/4		Est Samuel White	Same	
NE 1/4 of SE 1/4		J. A. White	Dana		NE 1/4 of SE 1/4		J. A. White	Same	
NW 1/4 of SE 1/4		Est Samuel White	Dana		NW 1/4 of SE 1/4		Est Samuel White	Same	
SW 1/4 of SE 1/4		" " "	"		SW 1/4 of SE 1/4		" " "	"	
SE 1/4 of SE 1/4		J. A. White	Dana		SE 1/4 of SE 1/4		J. A. White	Same	
NE 1/4 of NE 1/4	2	S. S. L. Co	Dana	J. H. Taylor Claims 30 A this sec 1900-1906	NE 1/4 of NE 1/4	2	S. S. L. Co	Same	J. H. Taylor Claims 30 A in this sec 1907 4-8
NW 1/4 of NE 1/4		Hand Lbr Co	Same		NW 1/4 of NE 1/4		H. P. Ewing Trustee	Bayonnette Land Co	
SW 1/4 of NE 1/4		" " "	"		SW 1/4 of NE 1/4		" " "	" " "	
SE 1/4 of NE 1/4		S. S. L. Co	Same		SE 1/4 of NE 1/4		S. S. L. Co	Same	
NE 1/4 of NW 1/4		Richard Scott	Dana		NE 1/4 of NW 1/4		Richard Scott	Same	
NW 1/4 of NW 1/4		James Armstrong No. 10	None	Baynet	NW 1/4 of NW 1/4		W. Payne	Same	
SW 1/4 of NW 1/4		" " "	"		SW 1/4 of NW 1/4		" " "	"	
SE 1/4 of NW 1/4		Richard Scott less 30 a Rided down less 30 a 1/2 1/4 1/8 1/16			SE 1/4 of NW 1/4		Richard Scott (less 30 a)	Same less 30 a	
NE 1/4 of SW 1/4		Hand Lbr Co	Same		NE 1/4 of SW 1/4		H. P. Ewing Trustee	Bayonnette Land Co	
NW 1/4 of SW 1/4		" " "	"		NW 1/4 of SW 1/4		" " "	" " "	
SW 1/4 of SW 1/4		" " "	"		SW 1/4 of SW 1/4		" " "	" " "	
SE 1/4 of SW 1/4		" " "	"		SE 1/4 of SW 1/4		" " "	" " "	
NE 1/4 of SE 1/4		S. S. L. Co	Same		NE 1/4 of SE 1/4		S. S. L. Co	Same	
NW 1/4 of SE 1/4		Hand Lbr Co	Same		NW 1/4 of SE 1/4		H. P. Ewing Trustee	Bayonnette Land Co	
SW 1/4 of SE 1/4		" " "	"		SW 1/4 of SE 1/4		" " "	" " "	
SE 1/4 of SE 1/4		S. S. L. Co	Same		SE 1/4 of SE 1/4		S. S. L. Co	Same	
NE 1/4 of NE 1/4	3	Hand Lbr Co	Same		NE 1/4 of NE 1/4	3	H. P. Ewing Trustee	Bayonnette Land Co	
NW 1/4 of NE 1/4		Entire Sec	Antine Doc		NW 1/4 of NE 1/4		Antine Doc	Antine Sec	
SW 1/4 of NE 1/4					SW 1/4 of NE 1/4				
SE 1/4 of NE 1/4					SE 1/4 of NE 1/4				
NE 1/4 of NW 1/4					NE 1/4 of NW 1/4				
NW 1/4 of NW 1/4					NW 1/4 of NW 1/4				
SW 1/4 of NW 1/4					SW 1/4 of NW 1/4				
SE 1/4 of NW 1/4					SE 1/4 of NW 1/4				
NE 1/4 of SW 1/4					NE 1/4 of SW 1/4				
NW 1/4 of SW 1/4					NW 1/4 of SW 1/4				
SW 1/4 of SW 1/4					SW 1/4 of SW 1/4				
SE 1/4 of SW 1/4					SE 1/4 of SW 1/4				
NE 1/4 of SE 1/4					NE 1/4 of SE 1/4				
NW 1/4 of SE 1/4					NW 1/4 of SE 1/4				
SW 1/4 of SE 1/4					SW 1/4 of SE 1/4				
SE 1/4 of SE 1/4					SE 1/4 of SE 1/4				

LIST OF LANDS IN BALDWIN COUNTY, ALABAMA.

TOWNSHIP. 5 South - Range 3 East				TOWNSHIP. 5 South - Range 3 East			
SUBDIVISION.	SEC.	1905	1906	SUBDIVISION	SEC.	1907	1908
REMARKS				REMARKS			
NE 1/4 of NE 1/4	4	P W Chittany	Same	NE 1/4 of NE 1/4	4	P W Chittany	Same
NW 1/4 of NE 1/4		Julia Cravy	Same	NW 1/4 of NE 1/4		Julia Cravy	Same, less 50.
SW 1/4 of NE 1/4				SW 1/4 of NE 1/4			
SE 1/4 of NE 1/4		B L White	Same	SE 1/4 of NE 1/4		B L White	Same
NE 1/4 of NW 1/4		C S Sibley	Same	NE 1/4 of NW 1/4		C S Sibley	Same
NW 1/4 of NW 1/4		Hand Lbr Co	Same	NW 1/4 of NW 1/4		H D Ewing Trustee	Raymonette land Co. J.B. Foley claims this land 1907 & 8.
SW 1/4 of NW 1/4		C S Sibley	Same	SW 1/4 of NW 1/4		C S Sibley	Same
SE 1/4 of NW 1/4		" "	"	SE 1/4 of NW 1/4		" "	"
NE 1/4 of SW 1/4		" "	"	NE 1/4 of SW 1/4		" "	"
NW 1/4 of SW 1/4		" "	"	NW 1/4 of SW 1/4		" "	"
SW 1/4 of SW 1/4		" "	"	SW 1/4 of SW 1/4		" "	"
SE 1/4 of SW 1/4		" "	"	SE 1/4 of SW 1/4		" "	"
NE 1/4 of SE 1/4		B L White	Same	NE 1/4 of SE 1/4		B L White	Same
NW 1/4 of SE 1/4		W. H. Olney	Same	NW 1/4 of SE 1/4		W H Olney	Same
SW 1/4 of SE 1/4		B L White	Same	SW 1/4 of SE 1/4		B L White	Same
SE 1/4 of SE 1/4		" "	"	SE 1/4 of SE 1/4		" "	"
NE 1/4 of NE 1/4	5	H D Ewing	Same	NE 1/4 of NE 1/4	5	H D Ewing	Same
NW 1/4 of NE 1/4		" "	"	NW 1/4 of NE 1/4		" "	"
SW 1/4 of NE 1/4		" "	"	SW 1/4 of NE 1/4		" "	"
SE 1/4 of NE 1/4		" "	"	SE 1/4 of NE 1/4		" "	"
NE 1/4 of NW 1/4		C S Sibley	Same	NE 1/4 of NW 1/4		C S Sibley	Same
NW 1/4 of NW 1/4		" "	"	NW 1/4 of NW 1/4		" "	"
SW 1/4 of NW 1/4		" "	"	SW 1/4 of NW 1/4		" "	"
SE 1/4 of NW 1/4		Hand Lbr Co	Same	SE 1/4 of NW 1/4		H D Ewing Trustee	Raymonette land Co
NE 1/4 of SW 1/4		" "	"	NE 1/4 of SW 1/4		" "	"
NW 1/4 of SW 1/4		C S Sibley	Same	NW 1/4 of SW 1/4		C S Sibley	Same
SW 1/4 of SW 1/4		" "	"	SW 1/4 of SW 1/4		" "	"
SE 1/4 of SW 1/4		Hand Lbr Co	Same	SE 1/4 of SW 1/4		H D Ewing Trustee	Raymonette land Co
NE 1/4 of SE 1/4		" "	"	NE 1/4 of SE 1/4		" "	"
NW 1/4 of SE 1/4		" "	"	NW 1/4 of SE 1/4		" "	"
SW 1/4 of SE 1/4		" "	"	SW 1/4 of SE 1/4		" "	"
SE 1/4 of SE 1/4		" "	"	SE 1/4 of SE 1/4		" "	"
NE 1/4 of NE 1/4	6	Publ	John A. Vinier	NE 1/4 of NE 1/4	6	John A. Vinier	Same
NW 1/4 of NE 1/4		" "	" " "	NW 1/4 of NE 1/4		" "	Robt Perkins claim 10 a. in this sec 1900 & 1906
SW 1/4 of NE 1/4		Publ	Publ	SW 1/4 of NE 1/4		Publ	Same
SE 1/4 of NE 1/4		" "	" "	SE 1/4 of NE 1/4		" "	Joshua Bladen " 12 a. " " " " 48 J. A. Redin " 38 a. " " " " " " Jas Jacobs claim 10 a. " " " " 1908.
NE 1/4 of NW 1/4		Hand Lbr Co	Same	NE 1/4 of NW 1/4		Hand Lbr Co	Same
NW 1/4 of NW 1/4		" "	" "	NW 1/4 of NW 1/4		" "	"
SW 1/4 of NW 1/4		John A. Vinier	J. A. Redin	SW 1/4 of NW 1/4		" "	"
SE 1/4 of NW 1/4		" "	" "	SE 1/4 of NW 1/4		" "	"
NE 1/4 of SW 1/4		C S Sibley	Same	NE 1/4 of SW 1/4		C S Sibley	Same
NW 1/4 of SW 1/4		" "	" "	NW 1/4 of SW 1/4		" "	"
SW 1/4 of SW 1/4		" "	" "	SW 1/4 of SW 1/4		" "	"
SE 1/4 of SW 1/4		" "	" "	SE 1/4 of SW 1/4		" "	"
NE 1/4 of SE 1/4		Publ	Publ	NE 1/4 of SE 1/4		Publ	Alvin M. Ewing Trustee
NW 1/4 of SE 1/4		" "	" "	NW 1/4 of SE 1/4		" "	"
SW 1/4 of SE 1/4		" "	" "	SW 1/4 of SE 1/4		" "	"
SE 1/4 of SE 1/4		" "	" "	SE 1/4 of SE 1/4		" "	"

LIST OF LANDS IN BALDWIN COUNTY, ALABAMA.

TOWNSHIP. 3 South - Range 3 East				TOWNSHIP. 3 South - Range 3 East			
SUBDIVISION.	SEC.	1905	1906	SUBDIVISION	SEC.	1907	1908
REMARKS				REMARKS			
NE 1/4 of NE 1/4	7	J.H. White	Same	NE 1/4 of NE 1/4	7	J.H. White	Same
NW 1/4 of NE 1/4		"	"	NW 1/4 of NE 1/4		"	"
SW 1/4 of NE 1/4		Est Jas A Carney	David Lbr Co	SW 1/4 of NE 1/4		"	"
SE 1/4 of NE 1/4		J.H. White	Same	SE 1/4 of NE 1/4		"	"
NE 1/4 of NW 1/4		St. J. Driver	L Co Kaptition	NE 1/4 of NW 1/4		O.M. Chestang	Same
NW 1/4 of NW 1/4		"	"	NW 1/4 of NW 1/4		"	"
SW 1/4 of NW 1/4		"	"	SW 1/4 of NW 1/4		"	"
SE 1/4 of NW 1/4		"	"	SE 1/4 of NW 1/4		"	"
NE 1/4 of SW 1/4		Est Jas A Carney	David Lbr Co	NE 1/4 of SW 1/4		H.D. Ewing, Trustee	Raymond Co Land Co
NW 1/4 of SW 1/4		"	"	NW 1/4 of SW 1/4		"	"
SW 1/4 of SW 1/4		"	"	SW 1/4 of SW 1/4		"	"
SE 1/4 of SW 1/4		"	"	SE 1/4 of SW 1/4		"	"
NE 1/4 of SE 1/4		"	"	NE 1/4 of SE 1/4		"	"
NW 1/4 of SE 1/4		"	"	NW 1/4 of SE 1/4		"	"
SW 1/4 of SE 1/4		"	"	SW 1/4 of SE 1/4		"	"
SE 1/4 of SE 1/4		"	"	SE 1/4 of SE 1/4		"	"
NE 1/4 of NE 1/4	8	C.S. Sibley	Same	NE 1/4 of NE 1/4	8	P. Pickler & Foley	Same
NW 1/4 of NE 1/4		"	"	NW 1/4 of NE 1/4		"	"
SW 1/4 of NE 1/4		"	"	SW 1/4 of NE 1/4		"	"
SE 1/4 of NE 1/4		"	"	SE 1/4 of NE 1/4		C.S. Sibley	Same
NE 1/4 of NW 1/4		"	"	NE 1/4 of NW 1/4		"	"
NW 1/4 of NW 1/4		"	"	NW 1/4 of NW 1/4		"	"
SW 1/4 of NW 1/4		A.M. Phaul & Co	Same	SW 1/4 of NW 1/4		A.M. Phaul & Co	Same
SE 1/4 of NW 1/4		C.S. Sibley	Same	SE 1/4 of NW 1/4		Pickler & Foley	Same
NE 1/4 of SW 1/4		"	"	NE 1/4 of SW 1/4		C.S. Sibley	Same
NW 1/4 of SW 1/4		A.M. Phaul & Co	Same	NW 1/4 of SW 1/4		A.M. Phaul & Co	Same
SW 1/4 of SW 1/4		"	"	SW 1/4 of SW 1/4		"	"
SE 1/4 of SW 1/4		C.S. Sibley	Same	SE 1/4 of SW 1/4		C.S. Sibley	Same
NE 1/4 of SE 1/4		"	"	NE 1/4 of SE 1/4		Pickler & Foley	Same
NW 1/4 of SE 1/4		"	"	NW 1/4 of SE 1/4		C.S. Sibley	Same
SW 1/4 of SE 1/4		"	"	SW 1/4 of SE 1/4		"	"
SE 1/4 of SE 1/4		American Lbr Co	Same	SE 1/4 of SE 1/4		American Lbr Co	Same
NE 1/4 of NE 1/4	9	Est Jas A Carney	Same	NE 1/4 of NE 1/4	9	"	Same
NW 1/4 of NE 1/4		Entire Sec	Entire Sec	NW 1/4 of NE 1/4		"	"
SW 1/4 of NE 1/4		"	"	SW 1/4 of NE 1/4		"	"
SE 1/4 of NE 1/4		"	"	SE 1/4 of NE 1/4		"	"
NE 1/4 of NW 1/4		"	"	NE 1/4 of NW 1/4		Est Jas A Carney	Same
NW 1/4 of NW 1/4		"	"	NW 1/4 of NW 1/4		"	"
SW 1/4 of NW 1/4		"	"	SW 1/4 of NW 1/4		"	"
SE 1/4 of NW 1/4		"	"	SE 1/4 of NW 1/4		"	"
NE 1/4 of SW 1/4		"	"	NE 1/4 of SW 1/4		"	"
NW 1/4 of SW 1/4		"	"	NW 1/4 of SW 1/4		"	"
SW 1/4 of SW 1/4		"	"	SW 1/4 of SW 1/4		"	"
SE 1/4 of SW 1/4		"	"	SE 1/4 of SW 1/4		"	"
NE 1/4 of SE 1/4		"	"	NE 1/4 of SE 1/4		"	"
NW 1/4 of SE 1/4		"	"	NW 1/4 of SE 1/4		"	"
SW 1/4 of SE 1/4		"	"	SW 1/4 of SE 1/4		"	"
SE 1/4 of SE 1/4		"	"	SE 1/4 of SE 1/4		"	"

J.H. White claims this subd 1901-1906

C.S. Sibley claims this subd 1907-8

C.M. Chestang claims this subd 1907-8

A.M. Phaul claims this subd 1905-1906

A.M. Phaul claims this subd 1905-1906

A.M. Phaul claims this subd 1905-1906

Raymond Co Land Co claims this subd 1908
H.D. Ewing Trustee claims this subd 1907

C.S. Sibley claims this subd 1907-8

C.S. Sibley claims this subd 1907-8

C.S. Sibley claims this subd 1907-8

C.S. Sibley claims this subd 1907-8

LIST OF LANDS IN BALDWIN COUNTY, ALABAMA.

TOWNSHIP. 3 South - Range 3 East				TOWNSHIP. 3 South - Range 3 East			
SUBDIVISION.	SEC.	1905	1906	SUBDIVISION	SEC.	1907	1908
REMARKS				REMARKS			
NE 1/4 of NE 1/4	10	S S L Co	Same	NE 1/4 of NE 1/4	10	S S L Co	Same
NW 1/4 of NE 1/4		"	"	NW 1/4 of NE 1/4		"	"
SW 1/4 of NE 1/4		"	"	SW 1/4 of NE 1/4		"	"
SE 1/4 of NE 1/4		"	"	SE 1/4 of NE 1/4		"	"
NE 1/4 of NW 1/4		W H Bankster Jr	Same	NE 1/4 of NW 1/4		W H Bankster Jr	Same
NW 1/4 of NW 1/4		P W Chistany	Same	NW 1/4 of NW 1/4		P W Chistany	J J Sunbight " P W Chistany claim this subd 1908.
SW 1/4 of NW 1/4		John Gutzhardt	Same	SW 1/4 of NW 1/4		John Gutzhardt	Same
SE 1/4 of NW 1/4		"	"	SE 1/4 of NW 1/4		"	"
NE 1/4 of SW 1/4		Frank a Berg 8/2 John M Green 11/2	Frank a Berg 8/2 John M Green 11/2	NE 1/4 of SW 1/4		Frank a Berg 8/2 John M Green 11/2	Same 8/2 Same 11/2
NW 1/4 of SW 1/4		John M Green	Same	NW 1/4 of SW 1/4		John M Green	Same
SW 1/4 of SW 1/4		H D	H D	SW 1/4 of SW 1/4		C S Keller	Same
SE 1/4 of SW 1/4		"	"	SE 1/4 of SW 1/4		"	"
NE 1/4 of SE 1/4		"	"	NE 1/4 of SE 1/4		H D	H D
NW 1/4 of SE 1/4		S S L Co	Same	NW 1/4 of SE 1/4		S S L Co	Same
SW 1/4 of SE 1/4		"	"	SW 1/4 of SE 1/4		"	"
SE 1/4 of SE 1/4		"	"	SE 1/4 of SE 1/4		"	"
NE 1/4 of NE 1/4	11	Hand Lbr Co	Same	NE 1/4 of NE 1/4	11	H D Ewing Trusts	Raymonette land Co
NW 1/4 of NE 1/4		Entire Sec.	Entire Sec	NW 1/4 of NE 1/4		Entire Sec	Entire Sec
SW 1/4 of NE 1/4		"	"	SW 1/4 of NE 1/4		"	"
SE 1/4 of NE 1/4		"	"	SE 1/4 of NE 1/4		"	"
NE 1/4 of NW 1/4		"	"	NE 1/4 of NW 1/4		"	"
NW 1/4 of NW 1/4		"	"	NW 1/4 of NW 1/4		"	"
SW 1/4 of NW 1/4		"	"	SW 1/4 of NW 1/4		"	"
SE 1/4 of NW 1/4		"	"	SE 1/4 of NW 1/4		"	"
NE 1/4 of SW 1/4		"	"	NE 1/4 of SW 1/4		"	"
NW 1/4 of SW 1/4		"	"	NW 1/4 of SW 1/4		"	"
SW 1/4 of SW 1/4		"	"	SW 1/4 of SW 1/4		"	"
SE 1/4 of SW 1/4		"	"	SE 1/4 of SW 1/4		"	"
NE 1/4 of SE 1/4		"	"	NE 1/4 of SE 1/4		"	"
NW 1/4 of SE 1/4		"	"	NW 1/4 of SE 1/4		"	"
SW 1/4 of SE 1/4		"	"	SW 1/4 of SE 1/4		"	"
SE 1/4 of SE 1/4		"	"	SE 1/4 of SE 1/4		"	"
NE 1/4 of NE 1/4	12	Hand Lbr Co	Same	NE 1/4 of NE 1/4	12	H D Ewing Trusts	Raymonette land Co
NW 1/4 of NE 1/4		"	"	NW 1/4 of NE 1/4		"	"
SW 1/4 of NE 1/4		"	"	SW 1/4 of NE 1/4		"	"
SE 1/4 of NE 1/4		"	"	SE 1/4 of NE 1/4		"	"
NE 1/4 of NW 1/4		"	"	NE 1/4 of NW 1/4		"	"
NW 1/4 of NW 1/4		S S L Co	Same	NW 1/4 of NW 1/4		S S L Co	Same
SW 1/4 of NW 1/4		"	"	SW 1/4 of NW 1/4		"	"
SE 1/4 of NW 1/4		Hand Lbr Co	Same	SE 1/4 of NW 1/4		H D Ewing Trusts	Raymonette land Co
NE 1/4 of SW 1/4		"	"	NE 1/4 of SW 1/4		"	"
NW 1/4 of SW 1/4		S S L Co	Same	NW 1/4 of SW 1/4		S S L Co	Same
SW 1/4 of SW 1/4		"	"	SW 1/4 of SW 1/4		"	"
SE 1/4 of SW 1/4		Hand Lbr Co	Same	SE 1/4 of SW 1/4		H D Ewing Trusts	Raymonette land Co
NE 1/4 of SE 1/4		Hand Lbr Co	Same	NE 1/4 of SE 1/4		"	"
NW 1/4 of SE 1/4		"	"	NW 1/4 of SE 1/4		"	"
SW 1/4 of SE 1/4		"	"	SW 1/4 of SE 1/4		"	"
SE 1/4 of SE 1/4		"	"	SE 1/4 of SE 1/4		"	"

LIST OF LANDS IN BALDWIN COUNTY, ALABAMA.

TOWNSHIP. 3 South - Range 3 East				TOWNSHIP. 3 South - Range 3 East			
SUBDIVISION.	SEC.	1905	1906	SUBDIVISION	SEC.	1907	1908
REMARKS				REMARKS			
NE 1/4 of NE 1/4	13	Island Lbr Co	Same	NE 1/4 of NE 1/4	13	H P Ewing, Trustee	Baymonette Land Co
NW 1/4 of NE 1/4	"	"	"	NW 1/4 of NE 1/4	"	"	"
SW 1/4 of NE 1/4	"	"	"	SW 1/4 of NE 1/4	"	"	"
SE 1/4 of NE 1/4	"	"	"	SE 1/4 of NE 1/4	"	"	"
NE 1/4 of NW 1/4	"	"	"	NE 1/4 of NW 1/4	"	"	"
NW 1/4 of NW 1/4	"	"	"	NW 1/4 of NW 1/4	"	"	"
SW 1/4 of NW 1/4	"	"	"	SW 1/4 of NW 1/4	"	"	"
SE 1/4 of NW 1/4	"	"	"	SE 1/4 of NW 1/4	"	"	"
NE 1/4 of SW 1/4	"	"	"	NE 1/4 of SW 1/4	"	"	"
NW 1/4 of SW 1/4	"	"	"	NW 1/4 of SW 1/4	"	"	"
SW 1/4 of SW 1/4	"	"	"	SW 1/4 of SW 1/4	"	"	"
SE 1/4 of SW 1/4	"	"	"	SE 1/4 of SW 1/4	"	"	"
NE 1/4 of SE 1/4	Island Lbr Co	Same		NE 1/4 of SE 1/4	"	"	"
NW 1/4 of SE 1/4	"	"		NW 1/4 of SE 1/4	"	"	"
SW 1/4 of SE 1/4	Emily C White	Le Le White		SW 1/4 of SE 1/4	Le Le White	Same	
SE 1/4 of SE 1/4	"	"	"	SE 1/4 of SE 1/4	"	"	"
NE 1/4 of NE 1/4	14	S S L Co	Same	NE 1/4 of NE 1/4	14	S S L Co	Same
NW 1/4 of NE 1/4	Island Lbr Co	Same		NW 1/4 of NE 1/4	H P Ewing, Trustee	Baymonette Land Co	
SW 1/4 of NE 1/4	"	"	"	SW 1/4 of NE 1/4	"	"	"
SE 1/4 of NE 1/4	S S L Co	Same		SE 1/4 of NE 1/4	S S L Co	Same	
NE 1/4 of NW 1/4	"	"	"	NE 1/4 of NW 1/4	"	"	"
NW 1/4 of NW 1/4	"	"	"	NW 1/4 of NW 1/4	"	"	"
SW 1/4 of NW 1/4	"	"	"	SW 1/4 of NW 1/4	"	"	"
SE 1/4 of NW 1/4	"	"	"	SE 1/4 of NW 1/4	"	"	"
NE 1/4 of SW 1/4	"	"	"	NE 1/4 of SW 1/4	"	"	"
NW 1/4 of SW 1/4	"	"	"	NW 1/4 of SW 1/4	"	"	"
SW 1/4 of SW 1/4	Island Lbr Co	Same		SW 1/4 of SW 1/4	H P Ewing, Trustee	Baymonette Land Co	
SE 1/4 of SW 1/4	S S L Co	Same		SE 1/4 of SW 1/4	S S L Co	Same	
NE 1/4 of SE 1/4	"	"	"	NE 1/4 of SE 1/4	"	"	"
NW 1/4 of SE 1/4	"	"	"	NW 1/4 of SE 1/4	"	"	"
SW 1/4 of SE 1/4	"	"	"	SW 1/4 of SE 1/4	"	"	"
SE 1/4 of SE 1/4	"	"	"	SE 1/4 of SE 1/4	"	"	"
NE 1/4 of NE 1/4	15	Island Lbr Co	Same	NE 1/4 of NE 1/4	15	H P Ewing, Trustee	Baymonette Land Co
NW 1/4 of NE 1/4	Entire Sec	Entire Sec		NW 1/4 of NE 1/4	Entire Sec	Entire Sec	
SW 1/4 of NE 1/4	"	"		SW 1/4 of NE 1/4	"	"	
SE 1/4 of NE 1/4	"	"		SE 1/4 of NE 1/4	"	"	
NE 1/4 of NW 1/4	"	"		NE 1/4 of NW 1/4	"	"	
NW 1/4 of NW 1/4	"	"		NW 1/4 of NW 1/4	"	"	
SW 1/4 of NW 1/4	"	"		SW 1/4 of NW 1/4	"	"	
SE 1/4 of NW 1/4	"	"		SE 1/4 of NW 1/4	"	"	
NE 1/4 of SW 1/4	"	"		NE 1/4 of SW 1/4	"	"	
NW 1/4 of SW 1/4	"	"		NW 1/4 of SW 1/4	"	"	
SW 1/4 of SW 1/4	"	"		SW 1/4 of SW 1/4	"	"	
SE 1/4 of SW 1/4	"	"		SE 1/4 of SW 1/4	"	"	
NE 1/4 of SE 1/4	"	"		NE 1/4 of SE 1/4	"	"	
NW 1/4 of SE 1/4	"	"		NW 1/4 of SE 1/4	"	"	
SW 1/4 of SE 1/4	"	"		SW 1/4 of SE 1/4	"	"	
SE 1/4 of SE 1/4	"	"		SE 1/4 of SE 1/4	"	"	

LIST OF LANDS IN BALDWIN COUNTY, ALABAMA.

TOWNSHIP. 3 South - Range 3 East				TOWNSHIP. 3 South - Range 3 East					
SUBDIVISION.	SEC.	1905	1906	REMARKS	SUBDIVISION	SEC.	1907	1908	REMARKS
NE 1/4 of NE 1/4	16	J.C. Sleighton Entire Sec.	Same Entire Sec Acres		NE 1/4 of NE 1/4	16	J.C. Sleighton Entire Sec	Same Entire Sec	
NW 1/4 of NE 1/4									
SW 1/4 of NE 1/4									
SE 1/4 of NE 1/4									
NE 1/4 of NW 1/4									
NW 1/4 of NW 1/4									
SW 1/4 of NW 1/4									
SE 1/4 of NW 1/4									
NE 1/4 of SW 1/4									
NW 1/4 of SW 1/4									
SW 1/4 of SW 1/4									
SE 1/4 of SW 1/4									
NE 1/4 of SE 1/4									
NW 1/4 of SE 1/4									
SW 1/4 of SE 1/4									
SE 1/4 of SE 1/4									
NE 1/4 of NE 1/4	17	Hd	Oliver McCarty Timber Co		NE 1/4 of NE 1/4	17	Oliver McCarty Timber Co	Same	
NW 1/4 of NE 1/4									
SW 1/4 of NE 1/4									
SE 1/4 of NE 1/4									
NE 1/4 of NW 1/4									
NW 1/4 of NW 1/4									
SW 1/4 of NW 1/4									
SE 1/4 of NW 1/4									
NE 1/4 of SW 1/4									
NW 1/4 of SW 1/4									
SW 1/4 of SW 1/4									
SE 1/4 of SW 1/4									
NE 1/4 of SE 1/4									
NW 1/4 of SE 1/4									
SW 1/4 of SE 1/4									
SE 1/4 of SE 1/4									
NE 1/4 of NE 1/4	18	Hd	Hd		NE 1/4 of NE 1/4	18	Oliver McCarty Timber Co	Same	
NW 1/4 of NE 1/4									
SW 1/4 of NE 1/4									
SE 1/4 of NE 1/4									
NE 1/4 of NW 1/4									
NW 1/4 of NW 1/4									
SW 1/4 of NW 1/4									
SE 1/4 of NW 1/4									
NE 1/4 of SW 1/4									
NW 1/4 of SW 1/4									
SW 1/4 of SW 1/4									
SE 1/4 of SW 1/4									
NE 1/4 of SE 1/4									
NW 1/4 of SE 1/4									
SW 1/4 of SE 1/4									
SE 1/4 of SE 1/4									

LIST OF LANDS IN BALDWIN COUNTY, ALABAMA.

TOWNSHIP. 3 South - Range 3 East				TOWNSHIP. 3 South - Range 3 East					
SUBDIVISION.	SEC.	1905	1906	REMARKS	SUBDIVISION	SEC.	1907	1908	REMARKS
NE 1/4 of NE 1/4	19	C S Sibley	Same		NE 1/4 of NE 1/4	19	C S Sibley	Same	Grant Major claim 10 a. in this sec 1907+8
NW 1/4 of NE 1/4	"	"	"		NW 1/4 of NE 1/4	"	"	"	
SW 1/4 of NE 1/4	"	Public	Same		SW 1/4 of NE 1/4	"	"	"	
SE 1/4 of NE 1/4	"	Hand Lumber Co	Same		SE 1/4 of NE 1/4	"	Hand Lumber Co	"	
NE 1/4 of NW 1/4	"	C S Sibley	Same		NE 1/4 of NW 1/4	"	C S Sibley	Same	
NW 1/4 of NW 1/4	"	Geo Taylor	Olive McAvoy Timber Co		NW 1/4 of NW 1/4	"	Olive McAvoy Timber Co	Same	
SW 1/4 of NW 1/4	"	"	"		SW 1/4 of NW 1/4	"	"	"	
SE 1/4 of NW 1/4	"	C S Sibley	Same		SE 1/4 of NW 1/4	"	C S Sibley	Same	
NE 1/4 of SW 1/4	"	Hand	A D McPhaul & Co		NE 1/4 of SW 1/4	"	A D McPhaul & Co	Same	
NW 1/4 of SW 1/4	"	Geo Taylor	Olive McAvoy Timber Co		NW 1/4 of SW 1/4	"	Olive McAvoy Timber Co	Same	
SW 1/4 of SW 1/4	"	"	"		SW 1/4 of SW 1/4	"	"	"	
SE 1/4 of SW 1/4	"	Hand	A D McPhaul & Co		SE 1/4 of SW 1/4	"	A D McPhaul & Co	Same	
NE 1/4 of SE 1/4	"	R. E. Dean	Same		NE 1/4 of SE 1/4	"	A. L. Dean	Mrs R. E. Dean	
NW 1/4 of SE 1/4	"	Hand	A D McPhaul & Co		NW 1/4 of SE 1/4	"	A D McPhaul & Co	Same	
SW 1/4 of SE 1/4	"	"	"		SW 1/4 of SE 1/4	"	"	"	
SE 1/4 of SE 1/4	"	R. E. Dean	Same		SE 1/4 of SE 1/4	"	A. L. Dean	Mrs R. E. Dean	
NE 1/4 of NE 1/4	20	C S Sibley	Same		NE 1/4 of NE 1/4	20	C S Sibley	Same	
NW 1/4 of NE 1/4	"	"	"		NW 1/4 of NE 1/4	"	"	"	
SW 1/4 of NE 1/4	"	"	"		SW 1/4 of NE 1/4	"	"	"	
SE 1/4 of NE 1/4	"	"	"		SE 1/4 of NE 1/4	"	"	"	
NE 1/4 of NW 1/4	"	"	"		NE 1/4 of NW 1/4	"	"	"	
NW 1/4 of NW 1/4	"	"	"		NW 1/4 of NW 1/4	"	"	"	
SW 1/4 of NW 1/4	"	Est Jas Alamey	Hand Lumber Co		SW 1/4 of NW 1/4	"	H P Ewing, Trustee	Buy mm title land Co	
SE 1/4 of NW 1/4	"	C S Sibley	Same		SE 1/4 of NW 1/4	"	C S Sibley	Same	
NE 1/4 of SW 1/4	"	"	"		NE 1/4 of SW 1/4	"	"	"	
NW 1/4 of SW 1/4	"	Est Jas Alamey	Hand Lumber Co		NW 1/4 of SW 1/4	"	H P Ewing, Trustee	Buy mm title land Co	
SW 1/4 of SW 1/4	"	"	"		SW 1/4 of SW 1/4	"	"	"	
SE 1/4 of SW 1/4	"	C S Sibley	Same		SE 1/4 of SW 1/4	"	C S Sibley	Same	
NE 1/4 of SE 1/4	"	"	"		NE 1/4 of SE 1/4	"	"	"	
NW 1/4 of SE 1/4	"	"	"		NW 1/4 of SE 1/4	"	"	"	
SW 1/4 of SE 1/4	"	Est. C. S. Ward	Same		SW 1/4 of SE 1/4	"	Est C. S. Ward	Mrs V Ward	
SE 1/4 of SE 1/4	"	"	"		SE 1/4 of SE 1/4	"	"	"	
NE 1/4 of NE 1/4	21	Wm Vizard	Same		NE 1/4 of NE 1/4	21	A Vizard	Mrs A Vizard	
NW 1/4 of NE 1/4	"	"	"		NW 1/4 of NE 1/4	"	"	"	
SW 1/4 of NE 1/4	"	"	"		SW 1/4 of NE 1/4	"	"	"	
SE 1/4 of NE 1/4	"	"	"		SE 1/4 of NE 1/4	"	"	"	
NE 1/4 of NW 1/4	"	"	"		NE 1/4 of NW 1/4	"	"	"	
NW 1/4 of NW 1/4	"	C S Sibley	Same		NW 1/4 of NW 1/4	"	C S Sibley	Same	
SW 1/4 of NW 1/4	"	"	"		SW 1/4 of NW 1/4	"	"	"	
SE 1/4 of NW 1/4	"	A Vizard	Wm Vizard		SE 1/4 of NW 1/4	"	A Vizard	Mrs A Vizard	
NE 1/4 of SW 1/4	"	"	A Vizard		NE 1/4 of SW 1/4	"	"	"	
NW 1/4 of SW 1/4	"	C S Sibley	Same		NW 1/4 of SW 1/4	"	C S Sibley	Same	
SW 1/4 of SW 1/4	"	"	"		SW 1/4 of SW 1/4	"	"	"	
SE 1/4 of SW 1/4	"	A Vizard	A Vizard		SE 1/4 of SW 1/4	"	A Vizard	Mrs A Vizard	
NE 1/4 of SE 1/4	"	R Vizard	Same		NE 1/4 of SE 1/4	"	"	"	
NW 1/4 of SE 1/4	"	"	"		NW 1/4 of SE 1/4	"	"	"	
SW 1/4 of SE 1/4	"	"	"		SW 1/4 of SE 1/4	"	"	"	
SE 1/4 of SE 1/4	"	"	"		SE 1/4 of SE 1/4	"	"	"	

LIST OF LANDS IN BALDWIN COUNTY, ALABAMA.

TOWNSHIP. 3 South - Range 3 East				TOWNSHIP. 3 South - Range 3 East						
SUBDIVISION.	SEC.	1905	1906	REMARKS	SUBDIVISION	SEC.	1907	1908	REMARKS	
NE 1/4 of NE 1/4	22	S S L C	Same		NE 1/4 of NE 1/4	22	S S L C	Same		
NW 1/4 of NE 1/4		" " "	"		NW 1/4 of NE 1/4		" " "	"		
SW 1/4 of NE 1/4		" " "	"		SW 1/4 of NE 1/4		" " "	"		
SE 1/4 of NE 1/4		" " "	"		SE 1/4 of NE 1/4		" " "	"		
NE 1/4 of NW 1/4		" " "	"		NE 1/4 of NW 1/4		" " "	"		
NW 1/4 of NW 1/4		" " "	"		NW 1/4 of NW 1/4		" " "	"		
SW 1/4 of NW 1/4		" " "	"		SW 1/4 of NW 1/4		" " "	"		
SE 1/4 of NW 1/4		" " "	"		SE 1/4 of NW 1/4		" " "	"		
NE 1/4 of SW 1/4		Hd	Hd		NE 1/4 of SW 1/4		Hd	Henry B. Dyer		
NW 1/4 of SW 1/4		"	"		NW 1/4 of SW 1/4		"	" " "		
SW 1/4 of SW 1/4		"	"		SW 1/4 of SW 1/4		"	" " "		
SE 1/4 of SW 1/4		P. W. Chestnut	Same		SE 1/4 of SW 1/4		P. W. Chestnut	Same		
NE 1/4 of SE 1/4		Hd	Hd		NE 1/4 of SE 1/4		Hd	Abner M. Boy Scout Co		
NW 1/4 of SE 1/4		"	"		NW 1/4 of SE 1/4		"	" " "		
SW 1/4 of SE 1/4		"	"		SW 1/4 of SE 1/4		"	" " "		
SE 1/4 of SE 1/4		"	"		SE 1/4 of SE 1/4		"	" " "		
NE 1/4 of NE 1/4	23	A. Vignard	A. Vignard		NE 1/4 of NE 1/4	23	A. Vignard	M. A. Vignard		
NW 1/4 of NE 1/4		Entire Sec.	Entire Sec.		NW 1/4 of NE 1/4		Entire Sec.	Entire Sec.		
SW 1/4 of NE 1/4		"	"		SW 1/4 of NE 1/4		"	"		
SE 1/4 of NE 1/4		"	"		SE 1/4 of NE 1/4		"	"		
NE 1/4 of NW 1/4		"	"		NE 1/4 of NW 1/4		"	"		
NW 1/4 of NW 1/4		"	"		NW 1/4 of NW 1/4		"	"		
SW 1/4 of NW 1/4		"	"		SW 1/4 of NW 1/4		"	"		
SE 1/4 of NW 1/4		"	"		SE 1/4 of NW 1/4		"	"		
NE 1/4 of SW 1/4		"	"		NE 1/4 of SW 1/4		"	"		
NW 1/4 of SW 1/4		"	"		NW 1/4 of SW 1/4		"	"		
SW 1/4 of SW 1/4		"	"		SW 1/4 of SW 1/4		"	"		
SE 1/4 of SW 1/4		"	"		SE 1/4 of SW 1/4		"	"		
NE 1/4 of SE 1/4		"	"		NE 1/4 of SE 1/4		"	"		
NW 1/4 of SE 1/4		"	"		NW 1/4 of SE 1/4		"	"		
SW 1/4 of SE 1/4		"	"		SW 1/4 of SE 1/4		"	"		
SE 1/4 of SE 1/4		"	"		SE 1/4 of SE 1/4		"	"		
NE 1/4 of NE 1/4	24	S. S. White	Same	J. H. Taylor claims this subd 1905	NE 1/4 of NE 1/4	24	S. S. White	Same		
NW 1/4 of NE 1/4		Island Lbr Co	Same		NW 1/4 of NE 1/4		H. P. Ewing Trustee	Raymonette Land Co		
SW 1/4 of NE 1/4		" " "	"		SW 1/4 of NE 1/4		" " "	" " "		
SE 1/4 of NE 1/4		S. S. White	Same	J. H. Taylor claims this subd 1905	SE 1/4 of NE 1/4		S. S. White	Same		
NE 1/4 of NW 1/4		Island Lbr Co	Same		NE 1/4 of NW 1/4		H. P. Ewing Trustee	Raymonette Land Co		Raymonette Land Co claim this subd 1908
NW 1/4 of NW 1/4		" " "	"		NW 1/4 of NW 1/4		H. Lipe	Same		H. P. Ewing Trustee claim this subd. 1897
SW 1/4 of NW 1/4		" " "	"		SW 1/4 of NW 1/4		H. P. Ewing Trustee	Raymonette Land Co		
SE 1/4 of NW 1/4		Island Lbr Co	Same		SE 1/4 of NW 1/4		" " "	" " "		
NE 1/4 of SW 1/4		" " "	"		NE 1/4 of SW 1/4		" " "	" " "		
NW 1/4 of SW 1/4		Island Lbr Co	Same		NW 1/4 of SW 1/4		" " "	" " "		
SW 1/4 of SW 1/4		" " "	"		SW 1/4 of SW 1/4		" " "	" " "		
SE 1/4 of SW 1/4		" " "	"		SE 1/4 of SW 1/4		" " "	" " "		
NE 1/4 of SE 1/4		J. W. Taylor	Island Lbr Co		NE 1/4 of SE 1/4		" " "	" " "		
NW 1/4 of SE 1/4		H. Lipe	" " "		NW 1/4 of SE 1/4		" " "	" " "		
SW 1/4 of SE 1/4		" " "	" " "		SW 1/4 of SE 1/4		" " "	" " "		
SE 1/4 of SE 1/4		J. W. Taylor	" " "		SE 1/4 of SE 1/4		" " "	" " "		

LIST OF LANDS IN BALDWIN COUNTY, ALABAMA.

TOWNSHIP. 3 South - Range 3 East				TOWNSHIP. 3 South - Range 3 East			
SUBDIVISION.	SEC.	1905	1906	SUBDIVISION	SEC.	1907	1908
REMARKS				REMARKS			
NE 1/4 of NE 1/4	25	A. Vignard	A. Vignard	NE 1/4 of NE 1/4	25	A. Vignard	Mrs. A. Vignard
NW 1/4 of NE 1/4		Entire Sec	Entire Sec	NW 1/4 of NE 1/4		Entire Sec	Entire Sec
SW 1/4 of NE 1/4				SW 1/4 of NE 1/4			
SE 1/4 of NE 1/4				SE 1/4 of NE 1/4			
NE 1/4 of NW 1/4				NE 1/4 of NW 1/4			
NW 1/4 of NW 1/4				NW 1/4 of NW 1/4			
SW 1/4 of NW 1/4				SW 1/4 of NW 1/4			
SE 1/4 of NW 1/4				SE 1/4 of NW 1/4			
NE 1/4 of SW 1/4				NE 1/4 of SW 1/4			
NW 1/4 of SW 1/4				NW 1/4 of SW 1/4			
SW 1/4 of SW 1/4				SW 1/4 of SW 1/4			
SE 1/4 of SW 1/4				SE 1/4 of SW 1/4			
NE 1/4 of SE 1/4				NE 1/4 of SE 1/4			
NW 1/4 of SE 1/4				NW 1/4 of SE 1/4			
SW 1/4 of SE 1/4				SW 1/4 of SE 1/4			
SE 1/4 of SE 1/4				SE 1/4 of SE 1/4			
NE 1/4 of NE 1/4	26	Est. J. A. Cleary	Stand. Lbr. Co.	NE 1/4 of NE 1/4	26	A. P. Curry Trust	Bayminette land Co.
NW 1/4 of NE 1/4		" " "	" " "	NW 1/4 of NE 1/4		" " "	" " "
SW 1/4 of NE 1/4		" " "	" " "	SW 1/4 of NE 1/4		" " "	" " "
SE 1/4 of NE 1/4		" " "	" " "	SE 1/4 of NE 1/4		" " "	" " "
NE 1/4 of NW 1/4		Stand. Lbr. Co.	Same	NE 1/4 of NW 1/4		" " "	" " "
NW 1/4 of NW 1/4		" " "	" " "	NW 1/4 of NW 1/4		" " "	" " "
SW 1/4 of NW 1/4		" " "	" " "	SW 1/4 of NW 1/4		" " "	" " "
SE 1/4 of NW 1/4		" " "	" " "	SE 1/4 of NW 1/4		" " "	" " "
NE 1/4 of SW 1/4		H. B. Cannon	" " "	NE 1/4 of SW 1/4		" " "	" " "
NW 1/4 of SW 1/4		Id	Id	NW 1/4 of SW 1/4		Id	Id
SW 1/4 of SW 1/4		" " "	" " "	SW 1/4 of SW 1/4		" " "	" " "
SE 1/4 of SW 1/4		Stand. Lbr. Co.	Same	SE 1/4 of SW 1/4		A. P. Curry Trust	Bayminette land Co.
NE 1/4 of SE 1/4		Est. J. A. Cleary	Stand. Lbr. Co.	NE 1/4 of SE 1/4		" " "	" " "
NW 1/4 of SE 1/4		" " "	" " "	NW 1/4 of SE 1/4		" " "	" " "
SW 1/4 of SE 1/4		" " "	" " "	SW 1/4 of SE 1/4		" " "	" " "
SE 1/4 of SE 1/4		" " "	" " "	SE 1/4 of SE 1/4		" " "	" " "
NE 1/4 of NE 1/4	27	A. Vignard	Same	NE 1/4 of NE 1/4	27	A. Vignard	Mrs. A. Vignard
NW 1/4 of NE 1/4		" " "	" " "	NW 1/4 of NE 1/4		" " "	Entire Sec
SW 1/4 of NE 1/4		" " "	" " "	SW 1/4 of NE 1/4		" " "	" " "
SE 1/4 of NE 1/4		" " "	" " "	SE 1/4 of NE 1/4		" " "	" " "
NE 1/4 of NW 1/4		" " "	" " "	NE 1/4 of NW 1/4		" " "	" " "
NW 1/4 of NW 1/4		" " "	" " "	NW 1/4 of NW 1/4		" " "	" " "
SW 1/4 of NW 1/4		" " "	" " "	SW 1/4 of NW 1/4		" " "	" " "
SE 1/4 of NW 1/4		" " "	" " "	SE 1/4 of NW 1/4		" " "	" " "
NE 1/4 of SW 1/4		Id	Id	NE 1/4 of SW 1/4		Id	Id
NW 1/4 of SW 1/4		" " "	" " "	NW 1/4 of SW 1/4		" " "	" " "
SW 1/4 of SW 1/4		" " "	" " "	SW 1/4 of SW 1/4		" " "	" " "
SE 1/4 of SW 1/4		A. Vignard	Same	SE 1/4 of SW 1/4		A. Vignard	Mrs. A. Vignard
NE 1/4 of SE 1/4		" " "	" " "	NE 1/4 of SE 1/4		" " "	" " "
NW 1/4 of SE 1/4		" " "	" " "	NW 1/4 of SE 1/4		" " "	" " "
SW 1/4 of SE 1/4		" " "	" " "	SW 1/4 of SE 1/4		" " "	" " "
SE 1/4 of SE 1/4		" " "	" " "	SE 1/4 of SE 1/4		" " "	" " "

Stand. Lbr. Co. claim this Subd 1920-

LIST OF LANDS IN BALDWIN COUNTY, ALABAMA.

TOWNSHIP. 3 South - Range 3 East				TOWNSHIP. 3 South - Range 3 East						
SUBDIVISION.	SEC.	1905	1906	REMARKS	SUBDIVISION	SEC.	1907	1908	REMARKS	
NE 1/4 of NE 1/4	28	Hd	Lonnie Mosley		NE 1/4 of NE 1/4	28	Lonnie Mosley	J P Pyers		
NW 1/4 of NE 1/4		"	"		NW 1/4 of NE 1/4		"	"	"	
SW 1/4 of NE 1/4		"	"		SW 1/4 of NE 1/4		"	"	"	
SE 1/4 of NE 1/4		"	"		SE 1/4 of NE 1/4		"	"	"	
NE 1/4 of NW 1/4		Est Jas Barney	Saml		NE 1/4 of NW 1/4		Est Jas Barney		Same	
NW 1/4 of NW 1/4		Hd	Hd		NW 1/4 of NW 1/4		Hd		Hd	
SW 1/4 of NW 1/4		A Vizard	Same		SW 1/4 of NW 1/4		A Vizard		M + A Vizard	
SE 1/4 of NW 1/4		Hd	Hd		SE 1/4 of NW 1/4		Hd		Hd	
NE 1/4 of SW 1/4		A Vizard	Same		NE 1/4 of SW 1/4		A Vizard		M + A Vizard	
NW 1/4 of SW 1/4		"	"		NW 1/4 of SW 1/4		"		"	
SW 1/4 of SW 1/4		Hd	C L Trammick		SW 1/4 of SW 1/4		C L Trammick		Same	
SE 1/4 of SW 1/4		"	"		SE 1/4 of SW 1/4		"		"	
NE 1/4 of SE 1/4		Publ	Publ		NE 1/4 of SE 1/4		Publ		Publ	
NW 1/4 of SE 1/4		A Vizard	Same		NW 1/4 of SE 1/4		A Vizard		M + A Vizard	
SW 1/4 of SE 1/4		Hd	C, L Trammick		SW 1/4 of SE 1/4		C L Trammick		Same	
SE 1/4 of SE 1/4		Est Jas Barney	Saml		SE 1/4 of SE 1/4		Est Jas Barney		Same	
NE 1/4 of NE 1/4	29	C S Sibley	Same		NE 1/4 of NE 1/4	29	C S Sibley	Same		
NW 1/4 of NE 1/4		"	"		NW 1/4 of NE 1/4		"	"	"	
SW 1/4 of NE 1/4		"	"		SW 1/4 of NE 1/4		"	"	"	
SE 1/4 of NE 1/4		"	"		SE 1/4 of NE 1/4		"	"	"	
NE 1/4 of NW 1/4		J S Dean Sr	Chas Head of E Dean		NE 1/4 of NW 1/4		Chas + Paul E Dean		Same	
NW 1/4 of NW 1/4		"	"		NW 1/4 of NW 1/4		"	"	"	
SW 1/4 of NW 1/4		"	"		SW 1/4 of NW 1/4		"	"	"	
SE 1/4 of NW 1/4		"	"		SE 1/4 of NW 1/4		"	"	"	
NE 1/4 of SW 1/4		Mr Tom Powell	Hamstead		NE 1/4 of SW 1/4		Hd		Hd	
NW 1/4 of SW 1/4		"	"		NW 1/4 of SW 1/4		"		"	
SW 1/4 of SW 1/4		"	"		SW 1/4 of SW 1/4		"		"	
SE 1/4 of SW 1/4		"	"		SE 1/4 of SW 1/4		"		"	
NE 1/4 of SE 1/4		J S Dean Jr	Same		NE 1/4 of SE 1/4		J S Dean Jr		Same	
NW 1/4 of SE 1/4		"	"		NW 1/4 of SE 1/4		"		"	
SW 1/4 of SE 1/4		"	"		SW 1/4 of SE 1/4		"		"	
SE 1/4 of SE 1/4		"	"		SE 1/4 of SE 1/4		"		"	
NE 1/4 of NE 1/4	30	R. E. Dean	Same		NE 1/4 of NE 1/4	30	A L Dean	Mr R E Dean		
NW 1/4 of NE 1/4		W Taylor	Oliver Massey Timber Co	Chas Head Lbr Co, claim this Sec 1905-1906	NW 1/4 of NE 1/4		W Taylor		Oliver M W Taylor Co	Chas Head Timber Co claim this sect 1907
SW 1/4 of NE 1/4		"	"	"	SW 1/4 of NE 1/4		"		"	"
SE 1/4 of NE 1/4		R E Dean	Same	"	SE 1/4 of NE 1/4		A L Dean		Mr R E Dean	"
NE 1/4 of NW 1/4		J W Biggs	Same	Chas Head claim this Sect 1906	NE 1/4 of NW 1/4		J W Biggs			Chas Head claim this sect 1907 + 8
NW 1/4 of NW 1/4		"	"	"	NW 1/4 of NW 1/4		"		"	"
SW 1/4 of NW 1/4		"	"	"	SW 1/4 of NW 1/4		"		"	"
SE 1/4 of NW 1/4		"	"	"	SE 1/4 of NW 1/4		"		"	"
NE 1/4 of SW 1/4		Chas P Conway	Same		NE 1/4 of SW 1/4		Sam Conway		Same	
NW 1/4 of SW 1/4		Sam Conway	Same		NW 1/4 of SW 1/4		"		"	
SW 1/4 of SW 1/4		"	"		SW 1/4 of SW 1/4		"		"	
SE 1/4 of SW 1/4		Chas P Conway	Same		SE 1/4 of SW 1/4		"		"	
NE 1/4 of SE 1/4		Hd	Hd		NE 1/4 of SE 1/4		Hd		Hd	
NW 1/4 of SE 1/4		"	"		NW 1/4 of SE 1/4		"		"	
SW 1/4 of SE 1/4		"	"		SW 1/4 of SE 1/4		"		"	
SE 1/4 of SE 1/4		"	"		SE 1/4 of SE 1/4		"		"	

LIST OF LANDS IN BALDWIN COUNTY, ALABAMA.

TOWNSHIP. 3 South - Range 3 East				TOWNSHIP. 3 South - Range 3 East					
SUBDIVISION.	SEC.	1905	1906	REMARKS	SUBDIVISION	SEC.	1907	1908	REMARKS
NE 1/4 of NE 1/4	31	Est Rulli	Id		NE 1/4 of NE 1/4	31	Id	Id	
NW 1/4 of NE 1/4		Id	Id		NW 1/4 of NE 1/4		Chas P Conway	buver Thomson No 33	
SW 1/4 of NE 1/4		C S Sibley	Same		SW 1/4 of NE 1/4		C S Sibley	Same	
SE 1/4 of NE 1/4		Id	Id		SE 1/4 of NE 1/4		Id	Id	
NE 1/4 of NW 1/4		"	"		NE 1/4 of NW 1/4		Chas P Conway	buver Thomson No 33	
NW 1/4 of NW 1/4		"	"		NW 1/4 of NW 1/4		" " "	" " "	
SW 1/4 of NW 1/4		C S Sibley	Same		SW 1/4 of NW 1/4		C S Sibley	Same	
SE 1/4 of NW 1/4		"	"		SE 1/4 of NW 1/4		"	"	
NE 1/4 of SW 1/4		"	"	S M Bristle claims this subd 1900-1906	NE 1/4 of SW 1/4		"	"	Pickler & Foley claims this subd 1907
NW 1/4 of SW 1/4		"	"	S M Bristle claims this subd 1900-1906	NW 1/4 of SW 1/4		"	"	Pickler & Foley claims this subd 1907 + 8
SW 1/4 of SW 1/4		"	"	" " " " " " - 1906	SW 1/4 of SW 1/4		"	"	" " " " " " " " 8
SE 1/4 of SW 1/4		"	"	" " " " " " - 1906	SE 1/4 of SW 1/4		"	"	" " " " " " " " 8
NE 1/4 of SE 1/4		Id	Id		NE 1/4 of SE 1/4		buver Thomson No 32.		
NW 1/4 of SE 1/4		C S Sibley	Pickler & Foley Same	S M Bristle claims this subd 1905.	NW 1/4 of SE 1/4		C S Sibley	Same	Pickler & Foley claims this subd 1907 + 8.
SW 1/4 of SE 1/4		"	"		SW 1/4 of SE 1/4		"	"	
SE 1/4 of SE 1/4		Id	Id		SE 1/4 of SE 1/4		Id	Id	
NE 1/4 of NE 1/4	32	A Vizard	Same		NE 1/4 of NE 1/4	32	A Vizard	Mrs A Vizard	
NW 1/4 of NE 1/4		L N Jarnum	Same		NW 1/4 of NE 1/4		L N Jarnum	Same	
SW 1/4 of NE 1/4		"	"		SW 1/4 of NE 1/4		"	"	
SE 1/4 of NE 1/4		A Vizard	Same	Buy minute of Morgan RR Co. claim land in this Dec 1906	SE 1/4 of NE 1/4		A Vizard	Mrs A Vizard	
NE 1/4 of NW 1/4		L N Jarnum	Same		NE 1/4 of NW 1/4		L N Jarnum	Same	
NW 1/4 of NW 1/4		Est Rulli	Id		NW 1/4 of NW 1/4		Id	Id	
SW 1/4 of NW 1/4		J F Ward	Id	Mr. McArthur 1874. J. P. Ratto 1874. John H. Pines claims SE 1/4 of this section 1906	SW 1/4 of NW 1/4		W N Jarvis	Same	J F Ward claims this subd 1907 + 8. Mr. McArthur claim SE 1/4 this subd 1907, + 8.
SE 1/4 of NW 1/4		L N Jarnum	Same		SE 1/4 of NW 1/4		L N Jarnum	Same	J. P. Ratto claim SE 1/4 this subd 1907 + 8.
NE 1/4 of SW 1/4		J F Ward	Same		NE 1/4 of SW 1/4		J F Ward	Same	
NW 1/4 of SW 1/4		"	"		NW 1/4 of SW 1/4		"	"	
SW 1/4 of SW 1/4		Id	Id		SW 1/4 of SW 1/4		W N Jarvis	Id	
SE 1/4 of SW 1/4		J F Ward	Same		SE 1/4 of SW 1/4		J F Ward	Same	
NE 1/4 of SE 1/4		A Vizard	Same		NE 1/4 of SE 1/4		A Vizard	Mrs A Vizard	
NW 1/4 of SE 1/4		J F Ward	Same		NW 1/4 of SE 1/4		J F Ward	Same	
SW 1/4 of SE 1/4		"	"		SW 1/4 of SE 1/4		"	"	
SE 1/4 of SE 1/4		Id	Id		SE 1/4 of SE 1/4		Id	Id	
NE 1/4 of NE 1/4	33	A Vizard	Same	S M Bristle claim SW 1/4 NW 1/4, NW 1/4 SW 1/4, SE 1/4 SW 1/4, NW 1/4 SE 1/4, SW 1/4 SE 1/4. This same 1907-1906	NE 1/4 of NE 1/4	33	A Vizard	Mrs A Vizard	
NW 1/4 of NE 1/4		J R S. Smith	Secumished	J R S. Smith claim this subd 1900-1906	NW 1/4 of NE 1/4		Dobie Elliott	buver Thomson No 34	
SW 1/4 of NE 1/4		A Vizard	Same		SW 1/4 of NE 1/4		A Vizard	Mrs A Vizard	
SE 1/4 of NE 1/4		"	"		SE 1/4 of NE 1/4		"	"	
NE 1/4 of NW 1/4		J R S. Smith	Secumished	J R S. Smith claims this subd 1901-1906	NE 1/4 of NW 1/4		Dobie Elliott	buver Thomson No 34	
NW 1/4 of NW 1/4		"	"	" " " " " " - 1906	NW 1/4 of NW 1/4		"	"	
SW 1/4 of NW 1/4		"	"	" " " " " " - 1906	SW 1/4 of NW 1/4		"	"	Pickler & Foley claims this subd 1907 + 8.
SE 1/4 of NW 1/4		A Vizard	Same		SE 1/4 of NW 1/4		A Vizard	Mrs A Vizard	
NE 1/4 of SW 1/4		"	"		NE 1/4 of SW 1/4		"	"	Pickler & Foley claims this subd 1907 + 8.
NW 1/4 of SW 1/4		"	"		NW 1/4 of SW 1/4		"	"	
SW 1/4 of SW 1/4		"	"		SW 1/4 of SW 1/4		"	"	Pickler & Foley claims this subd 1907 + 8.
SE 1/4 of SW 1/4		"	"		SE 1/4 of SW 1/4		"	"	
NE 1/4 of SE 1/4		"	"		NE 1/4 of SE 1/4		"	"	
NW 1/4 of SE 1/4		"	"		NW 1/4 of SE 1/4		"	"	
SW 1/4 of SE 1/4		"	"		SW 1/4 of SE 1/4		"	"	
SE 1/4 of SE 1/4		"	"		SE 1/4 of SE 1/4		"	"	

LIST OF LANDS IN BALDWIN COUNTY, ALABAMA.

TOWNSHIP. 3 South - Range 3 East				TOWNSHIP. 3 South - Range 3 East					
SUBDIVISION.	SEC.	1905	1906	SUBDIVISION	SEC.	1907	1908		
REMARKS				REMARKS					
NE 1/4 of NE 1/4	34	Hd	Hd	NE 1/4 of NE 1/4	34	Hd	Hd		
NW 1/4 of NE 1/4	}	Stand Lbr Co	Same	NW 1/4 of NE 1/4	}	H P Ewing Trustee	Raymonette Land Co		
SW 1/4 of NE 1/4		" " "	"	SW 1/4 of NE 1/4		" " "	" " "	" " "	
SE 1/4 of NE 1/4		" " "	"	"		SE 1/4 of NE 1/4	" " "	" " "	
NE 1/4 of NW 1/4	}	Stand Lbr Co	Same	NE 1/4 of NW 1/4	}	H P Ewing Trustee	Raymonette Land Co		
NW 1/4 of NW 1/4		" " "	"	NW 1/4 of NW 1/4		" " "	" " "	J W Ryd	
SW 1/4 of NW 1/4		" " "	"	"		SW 1/4 of NW 1/4	" " "	" " "	
SE 1/4 of NW 1/4	}	Stand Lbr Co	Same	SE 1/4 of NW 1/4	}	H P Ewing Trustee	Raymonette Land Co		
NE 1/4 of SW 1/4		" " "	"	NE 1/4 of SW 1/4		" " "	" " "	" " "	
NW 1/4 of SW 1/4		" " "	"	"		NW 1/4 of SW 1/4	" " "	" " "	
SW 1/4 of SW 1/4	}	A Vizard	Same	SW 1/4 of SW 1/4	}	A Vizard	Wm A Vizard		
SE 1/4 of SW 1/4		Stand Lbr Co	A Vizard	A Vizard claim this sub 1900-1906		SE 1/4 of SW 1/4	" " "	" " "	
NE 1/4 of SE 1/4		" " "	"	"		NE 1/4 of SE 1/4	" " "	" " "	
NW 1/4 of SE 1/4	}	Stand Lbr Co	Same	NW 1/4 of SE 1/4	}	H P Ewing Trustee	Raymonette Land Co		
SW 1/4 of SE 1/4		" " "	"	"		SW 1/4 of SE 1/4	" " "	" " "	
SE 1/4 of SE 1/4		" " "	"	"		SE 1/4 of SE 1/4	" " "	Taylor Dyess	
NE 1/4 of NE 1/4	}	35 - A Vizard	Same	NE 1/4 of NE 1/4	}	35 - A Vizard	Wm A Vizard		
NW 1/4 of NE 1/4		Entire Sec	Entire Sec			NW 1/4 of NE 1/4	Entire Sec	Entire Sec	
SW 1/4 of NE 1/4		" " "	"	"		SW 1/4 of NE 1/4	" " "	" " "	
SE 1/4 of NE 1/4	}	" " "	"	SE 1/4 of NE 1/4	}	" " "	" " "		
NE 1/4 of NW 1/4		" " "	"	"		NE 1/4 of NW 1/4	" " "	" " "	
NW 1/4 of NW 1/4		" " "	"	"		NW 1/4 of NW 1/4	" " "	" " "	
SW 1/4 of NW 1/4	}	" " "	"	SW 1/4 of NW 1/4	}	" " "	" " "		
SE 1/4 of NW 1/4		" " "	"	"		SE 1/4 of NW 1/4	" " "	" " "	
NE 1/4 of SW 1/4		" " "	"	"		NE 1/4 of SW 1/4	" " "	" " "	
NW 1/4 of SW 1/4	}	" " "	"	NW 1/4 of SW 1/4	}	" " "	" " "		
SW 1/4 of SW 1/4		" " "	"	"		SW 1/4 of SW 1/4	" " "	" " "	
SE 1/4 of SW 1/4		" " "	"	"		SE 1/4 of SW 1/4	" " "	" " "	
NE 1/4 of SE 1/4	}	" " "	"	NE 1/4 of SE 1/4	}	" " "	" " "		
NW 1/4 of SE 1/4		" " "	"	"		NW 1/4 of SE 1/4	" " "	" " "	
SW 1/4 of SE 1/4		" " "	"	"		SW 1/4 of SE 1/4	" " "	" " "	
SE 1/4 of SE 1/4	}	" " "	"	SE 1/4 of SE 1/4	}	" " "	" " "		
NE 1/4 of NE 1/4		}	36 S S L Co	Same		NE 1/4 of NE 1/4	}	36 S S L Co	Same
NW 1/4 of NE 1/4			" " "	"		"		NW 1/4 of NE 1/4	" " "
SW 1/4 of NE 1/4	" " "		"	"	SW 1/4 of NE 1/4	" " "		"	
SE 1/4 of NE 1/4	}	" " "	"	SE 1/4 of NE 1/4	}	" " "	"		
NE 1/4 of NW 1/4		Stand Lbr Co	Same	NE 1/4 of NW 1/4		H P Ewing Trustee	Raymonette Land Co		
NW 1/4 of NW 1/4		" " "	"	"		NW 1/4 of NW 1/4	" " "	" " "	
SW 1/4 of NW 1/4	}	" " "	"	SW 1/4 of NW 1/4	}	" " "	" " "		
SE 1/4 of NW 1/4		" " "	"	"		SE 1/4 of NW 1/4	" " "	" " "	
NE 1/4 of SW 1/4		S S L Co	Same	NE 1/4 of SW 1/4		S S L Co	Same		
NW 1/4 of SW 1/4	}	" " "	"	NW 1/4 of SW 1/4	}	" " "	"		
SW 1/4 of SW 1/4		" " "	"	"		SW 1/4 of SW 1/4	" " "	"	
SE 1/4 of SW 1/4		" " "	"	"		SE 1/4 of SW 1/4	" " "	"	
NE 1/4 of SE 1/4	}	" " "	"	NE 1/4 of SE 1/4	}	" " "	"		
NW 1/4 of SE 1/4		" " "	"	"		NW 1/4 of SE 1/4	" " "	"	
SW 1/4 of SE 1/4		Hayelline Select	Wash Select	Stand Lbr Co claim this sub 1900-1906		SW 1/4 of SE 1/4	Stand Lbr Co	Wash Select	Wash Select claim this sub 1907
SE 1/4 of SE 1/4	" " "	" " "	" " "	SE 1/4 of SE 1/4	" " "	" " "	" " "		

LIST OF LANDS IN BALDWIN COUNTY, ALABAMA.

TOWNSHIP. 4 South - Range 3 East				TOWNSHIP. 4 South - Range 3 East					
SUBDIVISION.	SEC.	1905	1906	REMARKS	SUBDIVISION	SEC.	1907	1908	REMARKS
NE 1/4 of NE 1/4	1	A. Vizard	Same		NE 1/4 of NE 1/4	1	A. Vizard	Mr. A. Vizard	
NW 1/4 of NE 1/4		Entire Sec	Entire Sec		NW 1/4 of NE 1/4		Entire Sec	Entire Sec	
SW 1/4 of NE 1/4					SW 1/4 of NE 1/4				
SE 1/4 of NE 1/4					SE 1/4 of NE 1/4				
NE 1/4 of NW 1/4					NE 1/4 of NW 1/4				
NW 1/4 of NW 1/4					NW 1/4 of NW 1/4				
SW 1/4 of NW 1/4					SW 1/4 of NW 1/4				
SE 1/4 of NW 1/4					SE 1/4 of NW 1/4				
NE 1/4 of SW 1/4					NE 1/4 of SW 1/4				
NW 1/4 of SW 1/4					NW 1/4 of SW 1/4				
SW 1/4 of SW 1/4					SW 1/4 of SW 1/4				
SE 1/4 of SW 1/4					SE 1/4 of SW 1/4				
NE 1/4 of SE 1/4					NE 1/4 of SE 1/4				
NW 1/4 of SE 1/4					NW 1/4 of SE 1/4				
SW 1/4 of SE 1/4					SW 1/4 of SE 1/4				
SE 1/4 of SE 1/4					SE 1/4 of SE 1/4				
NE 1/4 of NE 1/4	2	Lillie L. Hall	Pickens & Foley	J.M. Birney claims NE 1/4 this sec 1907-1908 Pickens & Foley claim this subd 1906	NE 1/4 of NE 1/4	2	Pickens & Foley	Same	
NW 1/4 of NE 1/4		Lillie L. Hall	Same		NW 1/4 of NE 1/4		" " "	"	
SW 1/4 of NE 1/4			Pickens & Foley		SW 1/4 of NE 1/4		" " "	"	
SE 1/4 of NE 1/4		Lillie L. Hall	" " "		SE 1/4 of NE 1/4		" " "	"	
NE 1/4 of NW 1/4		Hd	Same		NE 1/4 of NW 1/4		Hd	Hd	
NW 1/4 of NW 1/4		Hd	Edwin W. Mosley		NW 1/4 of NW 1/4		Edwin W. Mosley	Same	
SW 1/4 of NW 1/4			" " "		SW 1/4 of NW 1/4		" " "	"	
SE 1/4 of NW 1/4		Hd	Same		SE 1/4 of NW 1/4		Hd	Hd	
NE 1/4 of SW 1/4		Lillie L. Hall	Same		NE 1/4 of SW 1/4		W. J. Mosley		Lillie & Hall claim this subd 1907 & 8
NW 1/4 of SW 1/4		Hd	Edwin W. Mosley		NW 1/4 of SW 1/4		Edwin W. Mosley	Same	
SW 1/4 of SW 1/4		"	" " "		SW 1/4 of SW 1/4		" " "	"	
SE 1/4 of SW 1/4		Lillie L. Hall	Same		SE 1/4 of SW 1/4		W. J. Mosley		Lillie & Hall claim this subd 1907 & 8
NE 1/4 of SE 1/4		Hd	W. J. Mosley		NE 1/4 of SE 1/4		Hd	W. J. Mosley	
NW 1/4 of SE 1/4		Lillie L. Hall	Same		NW 1/4 of SE 1/4		Lillie L. Hall	Same	
SW 1/4 of SE 1/4		A. P. Trammis	Same		SW 1/4 of SE 1/4		A. P. Trammis	Same	
SE 1/4 of SE 1/4		Hd	W. J. Mosley		SE 1/4 of SE 1/4		Hd	W. J. Mosley	
NE 1/4 of NE 1/4	3	S S L Co	Same		NE 1/4 of NE 1/4	3	S S L Co	Same	
NW 1/4 of NE 1/4		Entire Sec	Entire Sec		NW 1/4 of NE 1/4		Entire Sec	Entire Sec	
SW 1/4 of NE 1/4					SW 1/4 of NE 1/4				
SE 1/4 of NE 1/4					SE 1/4 of NE 1/4				
NE 1/4 of NW 1/4					NE 1/4 of NW 1/4				
NW 1/4 of NW 1/4					NW 1/4 of NW 1/4				
SW 1/4 of NW 1/4					SW 1/4 of NW 1/4				
SE 1/4 of NW 1/4					SE 1/4 of NW 1/4				
NE 1/4 of SW 1/4					NE 1/4 of SW 1/4				
NW 1/4 of SW 1/4					NW 1/4 of SW 1/4				
SW 1/4 of SW 1/4					SW 1/4 of SW 1/4				
SE 1/4 of SW 1/4					SE 1/4 of SW 1/4				
NE 1/4 of SE 1/4					NE 1/4 of SE 1/4				
NW 1/4 of SE 1/4					NW 1/4 of SE 1/4				
SW 1/4 of SE 1/4					SW 1/4 of SE 1/4				
SE 1/4 of SE 1/4					SE 1/4 of SE 1/4				

LIST OF LANDS IN BALDWIN COUNTY, ALABAMA.

TOWNSHIP. 4 South - Range 3 East				TOWNSHIP. 4 South - Range 3 East					
SUBDIVISION.	SEC.	1905	1906	REMARKS	SUBDIVISION	SEC.	1907	1908	REMARKS
NE 1/4 of NE 1/4	4	J. F. Byrd	J. O. Mahaffey	Char. Durain claim. 10 a. this sec. 1905-1906	NE 1/4 of NE 1/4	4	J. O. Mahaffey	Same	Char. Durain claim. 10 a. this sec. 1907-7.8.
NW 1/4 of NE 1/4		G. M. Mosley	Same		NW 1/4 of NE 1/4		G. M. Mosley	Same	
SW 1/4 of NE 1/4		J. M. Byrd	Same		SW 1/4 of NE 1/4		Geo. H. Hayes	Same	
SE 1/4 of NE 1/4		J. F. Byrd	J. O. Mahaffey		SE 1/4 of NE 1/4		J. O. Mahaffey	Same	
NE 1/4 of NW 1/4		Willard Sibley	Same		NE 1/4 of NW 1/4		W. F. Sibley	Same	
NW 1/4 of NW 1/4		G. M. Mosley	Same		NW 1/4 of NW 1/4		G. M. Mosley	Same	
SW 1/4 of NW 1/4		"	"		SW 1/4 of NW 1/4		"	"	
SE 1/4 of NW 1/4		Willard Sibley	Same		SE 1/4 of NW 1/4		W. F. Sibley	Same	
NE 1/4 of SW 1/4		W. C. Garner	W. S. Byers		NE 1/4 of SW 1/4		W. C. Garner	W. S. Byers	
NW 1/4 of SW 1/4		"	"		NW 1/4 of SW 1/4		Eli Garner	Same	
SW 1/4 of SW 1/4		"	"		SW 1/4 of SW 1/4		"	"	
SE 1/4 of SW 1/4		"	"		SE 1/4 of SW 1/4		W. C. Garner	W. S. Byers	
NE 1/4 of SE 1/4		L. M. Boan	Same		NE 1/4 of SE 1/4		L. M. Boan	Same	
NW 1/4 of SE 1/4		"	"		NW 1/4 of SE 1/4		"	"	
SW 1/4 of SE 1/4		"	"		SW 1/4 of SE 1/4		"	"	
SE 1/4 of SE 1/4		"	"		SE 1/4 of SE 1/4		"	"	
NE 1/4 of NE 1/4	5	A. Vizard	Same	A. Vizard claim. this sec. 1905-1906	NE 1/4 of NE 1/4	5	A. Vizard	W. F. A. Vizard	Center Sec.
NW 1/4 of NE 1/4		Center Sec.	Center Sec.		NW 1/4 of NE 1/4		Center Sec.	Center Sec.	
SW 1/4 of NE 1/4		"	"		SW 1/4 of NE 1/4		"	"	
SE 1/4 of NE 1/4		"	"		SE 1/4 of NE 1/4		"	"	
NE 1/4 of NW 1/4		"	"		NE 1/4 of NW 1/4		"	"	
NW 1/4 of NW 1/4		"	"		NW 1/4 of NW 1/4		"	"	
SW 1/4 of NW 1/4		"	"		SW 1/4 of NW 1/4		"	"	
SE 1/4 of NW 1/4		"	"		SE 1/4 of NW 1/4		"	"	
NE 1/4 of SW 1/4		"	"		NE 1/4 of SW 1/4		"	"	
NW 1/4 of SW 1/4		"	"		NW 1/4 of SW 1/4		"	"	
SW 1/4 of SW 1/4		"	"		SW 1/4 of SW 1/4		"	"	
SE 1/4 of SW 1/4		"	"		SE 1/4 of SW 1/4		"	"	
NE 1/4 of SE 1/4		"	"		NE 1/4 of SE 1/4		"	"	
NW 1/4 of SE 1/4		"	"		NW 1/4 of SE 1/4		"	"	
SW 1/4 of SE 1/4		"	"		SW 1/4 of SE 1/4		"	"	
SE 1/4 of SE 1/4		"	"		SE 1/4 of SE 1/4		"	"	
NE 1/4 of NE 1/4	6	S. A. Dean	Same	S. M. Beckler ^{J. B. Foley} Claims NW 1/4 this sec. 1905-1906 A. Vizard claim. this sec. 1905-1906	NE 1/4 of NE 1/4	6	S. A. Dean	Same	Beckler & Foley claim this sec. 1907 & 8.
NW 1/4 of NE 1/4		"	"		NW 1/4 of NE 1/4		"	"	
SW 1/4 of NE 1/4		"	"		SW 1/4 of NE 1/4		"	"	
SE 1/4 of NE 1/4		"	"		SE 1/4 of NE 1/4		"	"	
NE 1/4 of NW 1/4		A. Vizard	Same		NE 1/4 of NW 1/4		A. Vizard	W. F. A. Vizard	
NW 1/4 of NW 1/4		J. B. Foley	Same		NW 1/4 of NW 1/4		"	J. B. Foley	
SW 1/4 of NW 1/4		A. Vizard	Same		SW 1/4 of NW 1/4		"	"	
SE 1/4 of NW 1/4		"	"		SE 1/4 of NW 1/4		"	"	
NE 1/4 of SW 1/4		W. C.	W. C.		NE 1/4 of SW 1/4		A. J. Mathis	W. C. Mathis	
NW 1/4 of SW 1/4		A. J. Mathis	Same		NW 1/4 of SW 1/4		R. J. Mathis	"	
SW 1/4 of SW 1/4		W. C.	W. C.		SW 1/4 of SW 1/4		W. C.	W. C.	
SE 1/4 of SW 1/4		"	"		SE 1/4 of SW 1/4		Randal & Son	Same	
NE 1/4 of SE 1/4		"	"		NE 1/4 of SE 1/4		C. F. Davidson	Same	
NW 1/4 of SE 1/4		A. J. Mathis	Same		NW 1/4 of SE 1/4		A. J. Mathis	W. C. Mathis	
SW 1/4 of SE 1/4		C. F. Davidson	Randal & Son		SW 1/4 of SE 1/4		A. J. William	W. C. Mathis	
SE 1/4 of SE 1/4		"	"		SE 1/4 of SE 1/4		Randal & Son	Same	
	"	"		A. J. William	Same				

LIST OF LANDS IN BALDWIN COUNTY, ALABAMA.

TOWNSHIP. 4 South - Range 3 East				TOWNSHIP. 4 South - Range 3 East					
SUBDIVISION.	SEC.	1905	1906	REMARKS	SUBDIVISION	SEC.	1907	1908	REMARKS
NE 1/4 of NE 1/4	7	A. S. Smith	Same		NE 1/4 of NE 1/4	7	A. S. Smith	Same	
NW 1/4 of NE 1/4	"	"	"		NW 1/4 of NE 1/4	"	"	"	
SW 1/4 of NE 1/4	"	"	"		SW 1/4 of NE 1/4	"	"	"	
SE 1/4 of NE 1/4	"	"	"		SE 1/4 of NE 1/4	"	"	"	
NE 1/4 of NW 1/4	"	A. Vignard	Same		NE 1/4 of NW 1/4	"	A. Vignard	M ^{rs} + A. Vignard	
NW 1/4 of NW 1/4	"	"	"		NW 1/4 of NW 1/4	"	"	"	
SW 1/4 of NW 1/4	"	"	"		SW 1/4 of NW 1/4	"	"	"	
SE 1/4 of NW 1/4	"	"	"		SE 1/4 of NW 1/4	"	"	"	
NE 1/4 of SW 1/4	"	"	"		NE 1/4 of SW 1/4	"	"	"	
NW 1/4 of SW 1/4	"	"	"		NW 1/4 of SW 1/4	"	"	"	
SW 1/4 of SW 1/4	"	William D. Stapleton	Same	A Vignard claims this Subd except SW 1/4 in Dec 1916.	SW 1/4 of SW 1/4	"	C. A. Stapleton	Same	M ^{rs} + A. Vignard claims this Subd - 1907 + 8
SE 1/4 of SW 1/4	"	A. Vignard	Same		SE 1/4 of SW 1/4	"	A. Vignard	M ^{rs} + A. Vignard	
NE 1/4 of SE 1/4	"	"	"		NE 1/4 of SE 1/4	"	"	"	
NW 1/4 of SE 1/4	"	"	"		NW 1/4 of SE 1/4	"	"	"	
SW 1/4 of SE 1/4	"	"	"		SW 1/4 of SE 1/4	"	"	"	
SE 1/4 of SE 1/4	"	"	"		SE 1/4 of SE 1/4	"	"	"	
NE 1/4 of NE 1/4	8	W. D. Dunn	Same		NE 1/4 of NE 1/4	8	W. D. Stapleton	Same	
NW 1/4 of NE 1/4	"	A. Vignard	Same		NW 1/4 of NE 1/4	"	A. Vignard	M ^{rs} + A. Vignard	
SW 1/4 of NE 1/4	"	"	"		SW 1/4 of NE 1/4	"	"	"	
SE 1/4 of NE 1/4	"	W. D. Dunn	Same		SE 1/4 of NE 1/4	"	W. D. Stapleton	Same	
NE 1/4 of NW 1/4	"	A. S. Smith	Same		NE 1/4 of NW 1/4	"	A. S. Smith	Same	
NW 1/4 of NW 1/4	"	"	"		NW 1/4 of NW 1/4	"	"	"	
SW 1/4 of NW 1/4	"	"	"		SW 1/4 of NW 1/4	"	"	"	
SE 1/4 of NW 1/4	"	"	"		SE 1/4 of NW 1/4	"	"	"	
NE 1/4 of SW 1/4	"	A. Vignard	Same		NE 1/4 of SW 1/4	"	A. Vignard	M ^{rs} + A. Vignard	
NW 1/4 of SW 1/4	"	Geo. J. Zellars	Same		NW 1/4 of SW 1/4	"	Geo. J. Zellars	Same	
SW 1/4 of SW 1/4	"	"	"		SW 1/4 of SW 1/4	"	"	"	
SE 1/4 of SW 1/4	"	A. Vignard	Same		SE 1/4 of SW 1/4	"	A. Vignard	M ^{rs} + A. Vignard	
NE 1/4 of SE 1/4	"	W. D. Dunn	Same		NE 1/4 of SE 1/4	"	W. D. Stapleton	Same	
NW 1/4 of SE 1/4	"	Ho	Ho		NW 1/4 of SE 1/4	"	Ho	Same	
SW 1/4 of SE 1/4	"	"	"		SW 1/4 of SE 1/4	"	"	"	
SE 1/4 of SE 1/4	"	W. D. Dunn	Same		SE 1/4 of SE 1/4	"	W. D. Stapleton	Same	
NE 1/4 of NE 1/4	9	A. Vignard	Same		NE 1/4 of NE 1/4	9	A. Vignard	M ^{rs} + A. Vignard	
NW 1/4 of NE 1/4	"	Center Sec	Center Sec		NW 1/4 of NE 1/4	"	Center Sec	Center Sec	
SW 1/4 of NE 1/4	"	"	"		SW 1/4 of NE 1/4	"	"	"	
SE 1/4 of NE 1/4	"	"	"		SE 1/4 of NE 1/4	"	"	"	
NE 1/4 of NW 1/4	"	"	"		NE 1/4 of NW 1/4	"	"	"	
NW 1/4 of NW 1/4	"	"	"		NW 1/4 of NW 1/4	"	"	"	
SW 1/4 of NW 1/4	"	"	"		SW 1/4 of NW 1/4	"	"	"	
SE 1/4 of NW 1/4	"	"	"		SE 1/4 of NW 1/4	"	"	"	
NE 1/4 of SW 1/4	"	"	"		NE 1/4 of SW 1/4	"	"	"	
NW 1/4 of SW 1/4	"	"	"		NW 1/4 of SW 1/4	"	"	"	
SW 1/4 of SW 1/4	"	"	"		SW 1/4 of SW 1/4	"	"	"	
SE 1/4 of SW 1/4	"	"	"		SE 1/4 of SW 1/4	"	"	"	
NE 1/4 of SE 1/4	"	"	"		NE 1/4 of SE 1/4	"	"	"	
NW 1/4 of SE 1/4	"	"	"		NW 1/4 of SE 1/4	"	"	"	
SW 1/4 of SE 1/4	"	"	"		SW 1/4 of SE 1/4	"	"	"	
SE 1/4 of SE 1/4	"	"	"		SE 1/4 of SE 1/4	"	"	"	

LIST OF LANDS IN BALDWIN COUNTY, ALABAMA.

TOWNSHIP. 4 South - Range 3 East				TOWNSHIP. 4 South - Range 3 East					
SUBDIVISION.	SEC.	1905	1906	REMARKS	SUBDIVISION	SEC.	1907	1908	REMARKS
NE 1/4 of NE 1/4	10	<i>1224</i> <i>602</i>	<i>Hd</i>		NE 1/4 of NE 1/4	10	<i>Hd</i>	<i>Hd</i>	
NW 1/4 of NE 1/4		"	"		NW 1/4 of NE 1/4		"	"	
SW 1/4 of NE 1/4		"	"		SW 1/4 of NE 1/4		"	"	
SE 1/4 of NE 1/4		"	"		SE 1/4 of NE 1/4		"	"	
NE 1/4 of NW 1/4		"	"		NE 1/4 of NW 1/4		"	<i>Miss Philadelphia James</i>	
NW 1/4 of NW 1/4		"	"		NW 1/4 of NW 1/4		"	"	
SW 1/4 of NW 1/4		"	"		SW 1/4 of NW 1/4		"	"	
SE 1/4 of NW 1/4		"	"		SE 1/4 of NW 1/4		"	"	
NE 1/4 of SW 1/4		<i>Est Jas A. Curney</i>	<i>Same</i>		NE 1/4 of SW 1/4		<i>Est Jas A. Curney</i>	<i>Same</i>	
NW 1/4 of SW 1/4		"	"		NW 1/4 of SW 1/4		"	"	
SW 1/4 of SW 1/4		"	"		SW 1/4 of SW 1/4		"	"	
SE 1/4 of SW 1/4		"	"		SE 1/4 of SW 1/4		"	"	
NE 1/4 of SE 1/4		"	"		NE 1/4 of SE 1/4		"	"	
NW 1/4 of SE 1/4		"	"		NW 1/4 of SE 1/4		"	"	
SW 1/4 of SE 1/4		"	"		SW 1/4 of SE 1/4		"	"	
SE 1/4 of SE 1/4		"	"		SE 1/4 of SE 1/4		"	"	
NE 1/4 of NE 1/4	11	<i>S S L Co</i>	<i>Same</i>		NE 1/4 of NE 1/4	11	<i>S S L Co</i>	<i>Same</i>	
NW 1/4 of NE 1/4		<i>Center Sec.</i>	<i>Center Sec.</i>		NW 1/4 of NE 1/4		<i>Center Sec.</i>	<i>Center Sec.</i>	
SW 1/4 of NE 1/4		"	"		SW 1/4 of NE 1/4		"	"	
SE 1/4 of NE 1/4		"	"		SE 1/4 of NE 1/4		"	"	
NE 1/4 of NW 1/4		"	"		NE 1/4 of NW 1/4		"	"	
NW 1/4 of NW 1/4		"	"		NW 1/4 of NW 1/4		"	"	
SW 1/4 of NW 1/4		"	"		SW 1/4 of NW 1/4		"	"	
SE 1/4 of NW 1/4		"	"		SE 1/4 of NW 1/4		"	"	
NE 1/4 of SW 1/4		"	"		NE 1/4 of SW 1/4		"	"	
NW 1/4 of SW 1/4		"	"		NW 1/4 of SW 1/4		"	"	
SW 1/4 of SW 1/4		"	"		SW 1/4 of SW 1/4		"	"	
SE 1/4 of SW 1/4		"	"		SE 1/4 of SW 1/4		"	"	
NE 1/4 of SE 1/4		"	"		NE 1/4 of SE 1/4		"	"	
NW 1/4 of SE 1/4		"	"		NW 1/4 of SE 1/4		"	"	
SW 1/4 of SE 1/4		"	"		SW 1/4 of SE 1/4		"	"	
SE 1/4 of SE 1/4		"	"		SE 1/4 of SE 1/4		"	"	
NE 1/4 of NE 1/4	12	<i>S S L Co</i>	<i>Same</i>		NE 1/4 of NE 1/4	12	<i>S S L Co</i>	<i>Same</i>	
NW 1/4 of NE 1/4		"	"		NW 1/4 of NE 1/4		"	"	
SW 1/4 of NE 1/4		<i>Hd</i>	<i>Hd</i>		SW 1/4 of NE 1/4		<i>Hd</i>	<i>Hd</i>	
SE 1/4 of NE 1/4		"	"		SE 1/4 of NE 1/4		"	"	
NE 1/4 of NW 1/4		"	"	<i>Est Nelson M. S. Sibley</i>	NE 1/4 of NW 1/4		<i>J. C. Ham</i>	<i>Same</i>	
NW 1/4 of NW 1/4		"	"	"	NW 1/4 of NW 1/4		"	"	
SW 1/4 of NW 1/4		<i>W. H. Sibley</i>	<i>Est Nelson M. S. Sibley</i>		SW 1/4 of NW 1/4		"	"	
SE 1/4 of NW 1/4		"	"	"	SE 1/4 of NW 1/4		"	"	
NE 1/4 of SW 1/4		"	"	"	NE 1/4 of SW 1/4		"	"	
NW 1/4 of SW 1/4		"	"	"	NW 1/4 of SW 1/4		"	"	
SW 1/4 of SW 1/4		<i>Hd</i>	<i>Caleb James</i>		SW 1/4 of SW 1/4		<i>W. C. Garner</i>	<i>Same</i>	
SE 1/4 of SW 1/4		"	"	"	SE 1/4 of SW 1/4		"	"	
NE 1/4 of SE 1/4		"	<i>Hd</i>		NE 1/4 of SE 1/4		<i>Hd</i>	<i>Hd</i>	
NW 1/4 of SE 1/4		"	<i>Caleb James</i>		NW 1/4 of SE 1/4		<i>W. C. Garner</i>	<i>Same</i>	
SW 1/4 of SE 1/4		"	"		SW 1/4 of SE 1/4		"	"	
SE 1/4 of SE 1/4		"	<i>Hd</i>		SE 1/4 of SE 1/4		<i>Hd</i>	<i>Hd</i>	

LIST OF LANDS IN BALDWIN COUNTY, ALABAMA.

TOWNSHIP. 4 South - Range 3 East				TOWNSHIP. 4 South - Range 3 East			
SUBDIVISION.	SEC.	1905	1906	SUBDIVISION	SEC.	1907	1908
REMARKS				REMARKS			
NE 1/4 of NE 1/4	13	S S L C	Same	NE 1/4 of NE 1/4	13	S S L C	Same
NW 1/4 of NE 1/4		Entire Sec	Entire Sec	NW 1/4 of NE 1/4		Entire Sec	Entire Sec
SW 1/4 of NE 1/4				SW 1/4 of NE 1/4			
SE 1/4 of NE 1/4				SE 1/4 of NE 1/4			
NE 1/4 of NW 1/4				NE 1/4 of NW 1/4			
NW 1/4 of NW 1/4				NW 1/4 of NW 1/4			
SW 1/4 of NW 1/4				SW 1/4 of NW 1/4			
SE 1/4 of NW 1/4				SE 1/4 of NW 1/4			
NE 1/4 of SW 1/4				NE 1/4 of SW 1/4			
NW 1/4 of SW 1/4				NW 1/4 of SW 1/4			
SW 1/4 of SW 1/4				SW 1/4 of SW 1/4			
SE 1/4 of SW 1/4				SE 1/4 of SW 1/4			
NE 1/4 of SE 1/4				NE 1/4 of SE 1/4			
NW 1/4 of SE 1/4				NW 1/4 of SE 1/4			
SW 1/4 of SE 1/4				SW 1/4 of SE 1/4			
SE 1/4 of SE 1/4				SE 1/4 of SE 1/4			
NE 1/4 of NE 1/4	14	Ho	Ho	NE 1/4 of NE 1/4	14	Ho	
NW 1/4 of NE 1/4		"	"	NW 1/4 of NE 1/4		"	
SW 1/4 of NE 1/4		A. Vignard	Same	SW 1/4 of NE 1/4		A. Vignard	Wm + A. Vignard
SE 1/4 of NE 1/4		"	"	SE 1/4 of NE 1/4		"	" " "
NE 1/4 of NW 1/4		"	"	NE 1/4 of NW 1/4		"	" " "
NW 1/4 of NW 1/4		Ho	Ho	NW 1/4 of NW 1/4		Ho	Thomas Boyce
SW 1/4 of NW 1/4		"	"	SW 1/4 of NW 1/4		"	" " "
SE 1/4 of NW 1/4		"	"	SE 1/4 of NW 1/4		"	" " "
NE 1/4 of SW 1/4		Public	Public	NE 1/4 of SW 1/4		Public	Ho
NW 1/4 of SW 1/4		"	"	NW 1/4 of SW 1/4		"	"
SW 1/4 of SW 1/4		"	"	SW 1/4 of SW 1/4		"	"
SE 1/4 of SW 1/4		"	"	SE 1/4 of SW 1/4		"	"
NE 1/4 of SE 1/4		A. Vignard	Same	NE 1/4 of SE 1/4		A. Vignard	Wm + A. Vignard
NW 1/4 of SE 1/4		"	"	NW 1/4 of SE 1/4		"	" " "
SW 1/4 of SE 1/4		"	"	SW 1/4 of SE 1/4		"	" " "
SE 1/4 of SE 1/4		"	"	SE 1/4 of SE 1/4		"	" " "
NE 1/4 of NE 1/4	15	A. Vignard	Same	NE 1/4 of NE 1/4	15	A. Vignard	Wm + A. Vignard
NW 1/4 of NE 1/4		Entire Sec	Entire Sec	NW 1/4 of NE 1/4		Entire Sec	Entire Sec
SW 1/4 of NE 1/4				SW 1/4 of NE 1/4			
SE 1/4 of NE 1/4				SE 1/4 of NE 1/4			
NE 1/4 of NW 1/4				NE 1/4 of NW 1/4			
NW 1/4 of NW 1/4				NW 1/4 of NW 1/4			
SW 1/4 of NW 1/4				SW 1/4 of NW 1/4			
SE 1/4 of NW 1/4				SE 1/4 of NW 1/4			
NE 1/4 of SW 1/4				NE 1/4 of SW 1/4			
NW 1/4 of SW 1/4				NW 1/4 of SW 1/4			
SW 1/4 of SW 1/4				SW 1/4 of SW 1/4			
SE 1/4 of SW 1/4				SE 1/4 of SW 1/4			
NE 1/4 of SE 1/4				NE 1/4 of SE 1/4			
NW 1/4 of SE 1/4				NW 1/4 of SE 1/4			
SW 1/4 of SE 1/4				SW 1/4 of SE 1/4			
SE 1/4 of SE 1/4				SE 1/4 of SE 1/4			

LIST OF LANDS IN BALDWIN COUNTY, ALABAMA.

TOWNSHIP. 4 South - Range 3 East				TOWNSHIP. 4 South - Range 3 East						
SUBDIVISION.	SEC.	1905	1906	REMARKS	SUBDIVISION	SEC.	1907	1908	REMARKS	
NE 1/4 of NE 1/4	16	R. F. Dolive	Same		NE 1/4 of NE 1/4	16	R. F. Dolive	Same		
NW 1/4 of NE 1/4		Entire sec.	Entire except 13 acres to RR.		NW 1/4 of NE 1/4		Entire sec.	Entire Sec. less 13 a.c.		
SW 1/4 of NE 1/4					SW 1/4 of NE 1/4					
SE 1/4 of NE 1/4					SE 1/4 of NE 1/4					
NE 1/4 of NW 1/4					NE 1/4 of NW 1/4					
NW 1/4 of NW 1/4					NW 1/4 of NW 1/4					
SW 1/4 of NW 1/4					SW 1/4 of NW 1/4					
SE 1/4 of NW 1/4					SE 1/4 of NW 1/4					
NE 1/4 of SW 1/4					NE 1/4 of SW 1/4					
NW 1/4 of SW 1/4					NW 1/4 of SW 1/4					
SW 1/4 of SW 1/4					SW 1/4 of SW 1/4					
SE 1/4 of SW 1/4					SE 1/4 of SW 1/4					
NE 1/4 of SE 1/4					NE 1/4 of SE 1/4					
NW 1/4 of SE 1/4					NW 1/4 of SE 1/4					
SW 1/4 of SE 1/4					SW 1/4 of SE 1/4					
SE 1/4 of SE 1/4					SE 1/4 of SE 1/4					
NE 1/4 of NE 1/4	17	A. Vizard	Same		NE 1/4 of NE 1/4	17	A. Vizard	Mrs. A. Vizard		
NW 1/4 of NE 1/4		All sibly	Same	Milton R. Sibly claims this subd 1906	NW 1/4 of NE 1/4		A. W. Sibly	Same	Milton R. Sibly claims this subd 1907 & 8	
SW 1/4 of NE 1/4			"	" " " " " " "	SW 1/4 of NE 1/4		"	"	" " " " " " "	
SE 1/4 of NE 1/4		A. Vizard	Same		SE 1/4 of NE 1/4		A. Vizard	Mrs. A. Vizard		
NE 1/4 of NW 1/4		"	"		NE 1/4 of NW 1/4		"	"		
NW 1/4 of NW 1/4		"	"		NW 1/4 of NW 1/4		"	"		
SW 1/4 of NW 1/4		"	"		SW 1/4 of NW 1/4		"	"		
SE 1/4 of NW 1/4		"	"		SE 1/4 of NW 1/4		"	"		
NE 1/4 of SW 1/4		"	"		NE 1/4 of SW 1/4		"	"		
NW 1/4 of SW 1/4		"	"		NW 1/4 of SW 1/4		"	"		
SW 1/4 of SW 1/4		"	"		SW 1/4 of SW 1/4		"	"		
SE 1/4 of SW 1/4		"	"		SE 1/4 of SW 1/4		"	"		
NE 1/4 of SE 1/4		"	"		NE 1/4 of SE 1/4		"	"		
NW 1/4 of SE 1/4		A. W. Sibly	Same		NW 1/4 of SE 1/4		A. W. Sibly	Same		
SW 1/4 of SE 1/4		"	"		SW 1/4 of SE 1/4		"	"		
SE 1/4 of SE 1/4		A. Vizard	Same		SE 1/4 of SE 1/4		A. Vizard	Mrs. A. Vizard		
NE 1/4 of NE 1/4	18	A. Vizard	Same		NE 1/4 of NE 1/4	18	A. Vizard	Mrs. A. Vizard		
NW 1/4 of NE 1/4		"	"	A. W. Sibly claims this subd 1905	NW 1/4 of NE 1/4		"	"		
SW 1/4 of NE 1/4		"	"	" " " " " " "	SW 1/4 of NE 1/4		"	"		
SE 1/4 of NE 1/4		"	"	" " " " " " "	SE 1/4 of NE 1/4		"	"		
NE 1/4 of NW 1/4		J. B. Foley	Same	William D. Stapleton claims this subd 1905-1906	NE 1/4 of NW 1/4		C. A. Stapleton	Same		
NW 1/4 of NW 1/4		William D. Stapleton	Same		NW 1/4 of NW 1/4		C. A. Stapleton	"		
SW 1/4 of NW 1/4		"	"		SW 1/4 of NW 1/4		"	"		
SE 1/4 of NW 1/4		J. B. Foley	Same	William D. Stapleton claims this subd 1905-1906	SE 1/4 of NW 1/4		"	"		
NE 1/4 of SW 1/4		A. Vizard	Same less 13 a.c.		NE 1/4 of SW 1/4		A. Vizard	Mrs. A. Vizard		
NW 1/4 of SW 1/4		William D. Stapleton	Same		NW 1/4 of SW 1/4		C. A. Stapleton	Same		
SW 1/4 of SW 1/4		"	"		SW 1/4 of SW 1/4		"	"		
SE 1/4 of SW 1/4		A. Vizard	Same		SE 1/4 of SW 1/4		A. Vizard	Mrs. A. Vizard		
NE 1/4 of SE 1/4		"	"		NE 1/4 of SE 1/4		"	"		
NW 1/4 of SE 1/4		"	"	A. W. Sibly claims this subd 1905	NW 1/4 of SE 1/4		"	"		
SW 1/4 of SE 1/4		"	"	" " " " " " "	SW 1/4 of SE 1/4		"	"		
SE 1/4 of SE 1/4		"	"	" " " " " " "	SE 1/4 of SE 1/4		"	"		

LIST OF LANDS IN BALDWIN COUNTY, ALABAMA.

7/11

TOWNSHIP. 4 South - Range 3 East			TOWNSHIP. 4 South - Range 3 East						
SUBDIVISION.	SEC.	1905	1906	REMARKS	SUBDIVISION.	SEC.	1907	1908	REMARKS
NE 1/4 of NE 1/4	19	A. Vizard	Same		NE 1/4 of NE 1/4	19	A. Vizard	W + A. Vizard	
NW 1/4 of NE 1/4		Center Sec	Entire Sec		NW 1/4 of NE 1/4		Center Sec	Entire Sec	
SW 1/4 of NE 1/4					SW 1/4 of NE 1/4				
SE 1/4 of NE 1/4					SE 1/4 of NE 1/4				
NE 1/4 of NW 1/4					NE 1/4 of NW 1/4				
NW 1/4 of NW 1/4					NW 1/4 of NW 1/4				
SW 1/4 of NW 1/4					SW 1/4 of NW 1/4				
SE 1/4 of NW 1/4					SE 1/4 of NW 1/4				
NE 1/4 of SW 1/4					NE 1/4 of SW 1/4				
NW 1/4 of SW 1/4					NW 1/4 of SW 1/4				
SW 1/4 of SW 1/4					SW 1/4 of SW 1/4				
SE 1/4 of SW 1/4					SE 1/4 of SW 1/4				
NE 1/4 of SE 1/4					NE 1/4 of SE 1/4				
NW 1/4 of SE 1/4					NW 1/4 of SE 1/4				
SW 1/4 of SE 1/4					SW 1/4 of SE 1/4				
SE 1/4 of SE 1/4					SE 1/4 of SE 1/4				
NE 1/4 of NE 1/4	20	Public	Public	Sept 18 11 Marshall claim 20. 2. 1905	NE 1/4 of NE 1/4	20	Public	Same	See J. Coltrage claim 1/2 of E 1/4 of NW 1/4 + 1/2 of S 1/4 of NW 1/4 + 1/2 of NW 1/4 this Sec 1908
NW 1/4 of NE 1/4		James W. Johnson 11/22	Chas Edwin Marshall		NW 1/4 of NE 1/4		Chas Edwin Marshall	Same	
SW 1/4 of NE 1/4		"	"		SW 1/4 of NE 1/4		"	"	
SE 1/4 of NE 1/4		"	"		SE 1/4 of NE 1/4		"	"	
NE 1/4 of NW 1/4		Public	Public		NE 1/4 of NW 1/4		Public	Same	
NW 1/4 of NW 1/4		Robt. E. Johnson	Chas Edwin Marshall E 1/2		NW 1/4 of NW 1/4		Chas Edwin Marshall	Same	1/2 of NW 1/4 of NW 1/4 this Sec 1907
SW 1/4 of NW 1/4		A. Vizard	A. Vizard 11/2		SW 1/4 of NW 1/4		A. Vizard	W + A. Vizard	J. Douglas claim this sub 1907 + 8
SE 1/4 of NW 1/4		A. Vizard	Same		SE 1/4 of NW 1/4		A. Vizard	Same	
NE 1/4 of SW 1/4		Robt. E. Johnson	Chas Edwin Marshall E 1/2		NE 1/4 of SW 1/4		Chas Edwin Marshall	Same	1/2 of NW 1/4 of NW 1/4 this Sec 1907
NW 1/4 of SW 1/4		A. Vizard	A. Vizard 11/2		NW 1/4 of SW 1/4		A. Vizard	W + A. Vizard	J. Douglas claim this sub 1907 + 8
SW 1/4 of SW 1/4		Jim Douglas	Same	Nancy J. Cook + Gertrude Marshall claim E 1/2 this sub 1905	SW 1/4 of SW 1/4		Jim Douglas	Same	Jim Douglas claim this sub 1907 + 8
SE 1/4 of SW 1/4		"	"	A. Vizard claims this sub 1905-1906	SE 1/4 of SW 1/4		A. Vizard	W + A. Vizard	
NE 1/4 of SE 1/4		"	"	"	NE 1/4 of SE 1/4		"	"	
NW 1/4 of SE 1/4		"	"	"	NW 1/4 of SE 1/4		"	"	
SW 1/4 of SE 1/4		"	"	"	SW 1/4 of SE 1/4		"	"	
SE 1/4 of SE 1/4		"	"	Nancy J. Cook + Gertrude Marshall claim E 1/2 this sub 1905	SE 1/4 of SE 1/4		"	"	
NE 1/4 of NE 1/4	21	Public	Public		NE 1/4 of NE 1/4	21	Public	Same	
NW 1/4 of NE 1/4		Ad	Ad		NW 1/4 of NE 1/4		Public	Same	
SW 1/4 of NE 1/4		"	"		SW 1/4 of NE 1/4		Public	Same	
SE 1/4 of NE 1/4		"	"		SE 1/4 of NE 1/4		Public	Same	
NE 1/4 of NW 1/4		A. Vizard	Same		NE 1/4 of NW 1/4		A. Vizard	W + A. Vizard	
NW 1/4 of NW 1/4		"	"		NW 1/4 of NW 1/4		"	"	
SW 1/4 of NW 1/4		"	"		SW 1/4 of NW 1/4		"	"	
SE 1/4 of NW 1/4		"	"		SE 1/4 of NW 1/4		"	"	
NE 1/4 of SW 1/4		"	"		NE 1/4 of SW 1/4		"	"	
NW 1/4 of SW 1/4		"	"		NW 1/4 of SW 1/4		"	"	
SW 1/4 of SW 1/4		"	"		SW 1/4 of SW 1/4		"	"	
SE 1/4 of SW 1/4		"	"		SE 1/4 of SW 1/4		"	"	
NE 1/4 of SE 1/4		"	"		NE 1/4 of SE 1/4		"	"	
NW 1/4 of SE 1/4		"	"		NW 1/4 of SE 1/4		"	"	
SW 1/4 of SE 1/4		"	"		SW 1/4 of SE 1/4		"	"	
SE 1/4 of SE 1/4		"	"		SE 1/4 of SE 1/4		"	"	

LIST OF LANDS IN BALDWIN COUNTY, ALABAMA.

TOWNSHIP. 4 South - Range 3 East				TOWNSHIP. 4 South - Range 3 East					
SUBDIVISION.	SEC.	1905	1906	REMARKS	SUBDIVISION	SEC.	1907	1908	REMARKS
NE 1/4 of NE 1/4	RR	Est. H.A. Sauer	Same		NE 1/4 of NE 1/4	RR	H. Marie Sauer	Same	
NW 1/4 of NE 1/4	"	" " "	"		NW 1/4 of NE 1/4	"	" " "	"	
SW 1/4 of NE 1/4	"	" " "	"		SW 1/4 of NE 1/4	"	" " "	"	
SE 1/4 of NE 1/4	"	" " "	"		SE 1/4 of NE 1/4	"	" " "	"	
NE 1/4 of NW 1/4		Id	Id		NE 1/4 of NW 1/4		Id	Id	
NW 1/4 of NW 1/4		"	"		NW 1/4 of NW 1/4		"	"	
SW 1/4 of NW 1/4		"	"		SW 1/4 of NW 1/4		"	"	
SE 1/4 of NW 1/4		"	"		SE 1/4 of NW 1/4		"	"	
NE 1/4 of SW 1/4		Id	"		NE 1/4 of SW 1/4		"	"	
NW 1/4 of SW 1/4		A. Vizard	Same		NW 1/4 of SW 1/4		A. Vizard	Wm + A. Vizard	
SW 1/4 of SW 1/4		"	"		SW 1/4 of SW 1/4		"	"	
SE 1/4 of SW 1/4		Id	Id		SE 1/4 of SW 1/4		Id	Id	
NE 1/4 of SE 1/4		Est. H.A. Sauer	Same		NE 1/4 of SE 1/4		H. Marie Sauer	Same	See Smith claim this subd 1907, + 8.
NW 1/4 of SE 1/4		"	"		NW 1/4 of SE 1/4		"	"	
SW 1/4 of SE 1/4		"	"		SW 1/4 of SE 1/4		"	"	
SE 1/4 of SE 1/4		"	"		SE 1/4 of SE 1/4		"	"	
NE 1/4 of NE 1/4	RR	Est. H.A. Sauer	A. Vizard	A. Vizard claim this subd 1900-1906	NE 1/4 of NE 1/4	RR	A. Vizard	Wm + A. Vizard	
NW 1/4 of NE 1/4	"	A. Vizard	Same		NW 1/4 of NE 1/4	"	"	"	
SW 1/4 of NE 1/4	"	"	"		SW 1/4 of NE 1/4	"	"	"	
SE 1/4 of NE 1/4	"	"	"		SE 1/4 of NE 1/4	"	"	"	
NE 1/4 of NW 1/4	"	"	"		NE 1/4 of NW 1/4	"	"	"	
NW 1/4 of NW 1/4	"	"	"		NW 1/4 of NW 1/4	"	"	"	
SW 1/4 of NW 1/4	"	"	"		SW 1/4 of NW 1/4	"	"	"	
SE 1/4 of NW 1/4	"	"	"		SE 1/4 of NW 1/4	"	"	"	
NE 1/4 of SW 1/4		State of Ala 7/2/1869 G.W. Whitson 11-1/3 H.D. Ewing Trustee	H.D. Ewing Trustee		NE 1/4 of SW 1/4		H.D. Ewing Trustee	Same	
NW 1/4 of SW 1/4		Mellie F. Rusher State of Ala 7/2/1869 G.W. Whitson 11-1/3 H.D. Ewing Trustee	Mellie F. Rusher		NW 1/4 of SW 1/4		Mellie F. Rusher	Same	
SW 1/4 of SW 1/4		"	H.D. Ewing Trustee		SW 1/4 of SW 1/4		H.D. Ewing Trustee	Same	
SE 1/4 of SW 1/4		"	"		SE 1/4 of SW 1/4		"	"	
NE 1/4 of SE 1/4		A. Vizard	Same		NE 1/4 of SE 1/4		A. Vizard	Wm + A. Vizard	
NW 1/4 of SE 1/4		"	"		NW 1/4 of SE 1/4		"	"	
SW 1/4 of SE 1/4		"	"		SW 1/4 of SE 1/4		"	"	
SE 1/4 of SE 1/4		"	"		SE 1/4 of SE 1/4		"	"	
NE 1/4 of NE 1/4	RR	A. Vizard	Same		NE 1/4 of NE 1/4	RR	A. Vizard	Wm + A. Vizard	
NW 1/4 of NE 1/4	"	"	"		NW 1/4 of NE 1/4	"	"	"	
SW 1/4 of NE 1/4		E. D. Hunt	Same		SW 1/4 of NE 1/4		A. J. Moore	Same	
SE 1/4 of NE 1/4		"	"		SE 1/4 of NE 1/4		"	"	
NE 1/4 of NW 1/4		A. Vizard	Same		NE 1/4 of NW 1/4		A. Vizard	Wm + A. Vizard	
NW 1/4 of NW 1/4		"	"		NW 1/4 of NW 1/4		"	"	
SW 1/4 of NW 1/4		E. D. Hunt	Same		SW 1/4 of NW 1/4		A. J. Moore	Same	
SE 1/4 of NW 1/4		"	"		SE 1/4 of NW 1/4		"	"	
NE 1/4 of SW 1/4		A. Vizard	Same		NE 1/4 of SW 1/4		A. Vizard	Wm + A. Vizard	
NW 1/4 of SW 1/4		"	"	P.M. Parker claim this subd 1904-1906	NW 1/4 of SW 1/4		"	"	Pickles & Foley claim this subd 1907 + 8
SW 1/4 of SW 1/4		"	"	" " " " " " " 1906	SW 1/4 of SW 1/4		"	"	" " " " " " " " " " " " " "
SE 1/4 of SW 1/4		"	"		SE 1/4 of SW 1/4		"	"	
NE 1/4 of SE 1/4		Id	A. J. Christell		NE 1/4 of SE 1/4		A. J. Dinsdale	Geo H Smith	
NW 1/4 of SE 1/4		"	" " "		NW 1/4 of SE 1/4		"	"	
SW 1/4 of SE 1/4		"	" " "		SW 1/4 of SE 1/4		"	"	
SE 1/4 of SE 1/4		"	" " "		SE 1/4 of SE 1/4		"	"	

LIST OF LANDS IN BALDWIN COUNTY, ALABAMA.

TOWNSHIP. 4 South - Range 3 East				TOWNSHIP. 4 South - Range 3 East					
SUBDIVISION.	SEC.	1905	1906	REMARKS	SUBDIVISION	SEC.	1907	1908	REMARKS
NE 1/4 of NE 1/4	25	S S I C	Same		NE 1/4 of NE 1/4	25	S S I C	Same	
NW 1/4 of NE 1/4		Entire Sec	Active Sec		NW 1/4 of NE 1/4		Entire Sec	Entire Sec	
SW 1/4 of NE 1/4					SW 1/4 of NE 1/4				
SE 1/4 of NE 1/4					SE 1/4 of NE 1/4				
NE 1/4 of NW 1/4					NE 1/4 of NW 1/4				
NW 1/4 of NW 1/4					NW 1/4 of NW 1/4				
SW 1/4 of NW 1/4					SW 1/4 of NW 1/4				
SE 1/4 of NW 1/4					SE 1/4 of NW 1/4				
NE 1/4 of SW 1/4					NE 1/4 of SW 1/4				
NW 1/4 of SW 1/4					NW 1/4 of SW 1/4				
SW 1/4 of SW 1/4					SW 1/4 of SW 1/4				
SE 1/4 of SW 1/4					SE 1/4 of SW 1/4				
NE 1/4 of SE 1/4					NE 1/4 of SE 1/4				
NW 1/4 of SE 1/4					NW 1/4 of SE 1/4				
SW 1/4 of SE 1/4					SW 1/4 of SE 1/4				
SE 1/4 of SE 1/4					SE 1/4 of SE 1/4				
NE 1/4 of NE 1/4	26	A. Vignard	Same		NE 1/4 of NE 1/4	26	A. Vignard	Not A. Vignard	
NW 1/4 of NE 1/4		" "	" "		NW 1/4 of NE 1/4		" "	" "	
SW 1/4 of NE 1/4		" "	" "		SW 1/4 of NE 1/4		" "	" "	
SE 1/4 of NE 1/4		" "	" "		SE 1/4 of NE 1/4		" "	" "	See J. E. ... Claim NE 1/4 of this sec 1908
NE 1/4 of NW 1/4		" "	" "		NE 1/4 of NW 1/4		" "	" "	
NW 1/4 of NW 1/4		" "	" "		NW 1/4 of NW 1/4		" "	" "	
SW 1/4 of NW 1/4		" "	" "		SW 1/4 of NW 1/4		" "	" "	
SE 1/4 of NW 1/4		Jos. A. Otten	Same		SE 1/4 of NW 1/4		Jos. A. Otten	Same	
NE 1/4 of SW 1/4		Hd	Hd		NE 1/4 of SW 1/4		Hd	W. G. Noble	
NW 1/4 of SW 1/4		" "	" "		NW 1/4 of SW 1/4		" "	" "	
SW 1/4 of SW 1/4		" "	" "		SW 1/4 of SW 1/4		" "	" "	
SE 1/4 of SW 1/4		" "	" "		SE 1/4 of SW 1/4		" "	" "	
NE 1/4 of SE 1/4		" "	" "		NE 1/4 of SE 1/4		W. H. ...	Same	
NW 1/4 of SE 1/4		" "	" "		NW 1/4 of SE 1/4		" "	" "	
SW 1/4 of SE 1/4		" "	" "		SW 1/4 of SE 1/4		" "	" "	
SE 1/4 of SE 1/4		" "	" "		SE 1/4 of SE 1/4		" "	" "	
NE 1/4 of NE 1/4	27	Hd	Hd		NE 1/4 of NE 1/4	27	Hd	Hd	
NW 1/4 of NE 1/4		W. P. Hall	Same		NW 1/4 of NE 1/4		W. P. Hall	Same	
SW 1/4 of NE 1/4		" "	" "		SW 1/4 of NE 1/4		" "	" "	
SE 1/4 of NE 1/4		Hd	Hd		SE 1/4 of NE 1/4		Hd	Hd	
NE 1/4 of NW 1/4		W. P. Hall	Same		NE 1/4 of NW 1/4		W. P. Hall	Same	
NW 1/4 of NW 1/4		Hd	Hd		NW 1/4 of NW 1/4		Hd	Hd	
SW 1/4 of NW 1/4		" "	" "		SW 1/4 of NW 1/4		" "	" "	
SE 1/4 of NW 1/4		W. P. Hall	Same		SE 1/4 of NW 1/4		W. P. Hall	Same	
NE 1/4 of SW 1/4		Publ	Publ		NE 1/4 of SW 1/4		Publ	Paul & James	
NW 1/4 of SW 1/4		" "	" "		NW 1/4 of SW 1/4		" "	" "	
SW 1/4 of SW 1/4		" "	" "		SW 1/4 of SW 1/4		" "	" "	
SE 1/4 of SW 1/4		" "	" "		SE 1/4 of SW 1/4		" "	" "	
NE 1/4 of SE 1/4		Lillie M. ...	Same		NE 1/4 of SE 1/4		Lillie M. ...	Same	
NW 1/4 of SE 1/4		" "	" "		NW 1/4 of SE 1/4		" "	" "	
SW 1/4 of SE 1/4		" "	" "		SW 1/4 of SE 1/4		" "	" "	
SE 1/4 of SE 1/4		" "	" "		SE 1/4 of SE 1/4		" "	" "	

LIST OF LANDS IN BALDWIN COUNTY, ALABAMA.

TOWNSHIP. 4 South - Range 3 East				TOWNSHIP. 4 South - Range 3 East					
SUBDIVISION	SEC.	1905	1906	REMARKS	SUBDIVISION	SEC.	1907	1908	REMARKS
NE 1/4 of NE 1/4	28	Louis A. Shearer	Same		NE 1/4 of NE 1/4	28	Louis A. Shearer	Same	
NW 1/4 of NE 1/4	"	"	"		NW 1/4 of NE 1/4	"	"	"	
SW 1/4 of NE 1/4	"	Est. H. A. Sauer	Geo. Beel	Geo. Beel claims this subd. 1900	SW 1/4 of NE 1/4	"	Geo. Beel	Same	
SE 1/4 of NE 1/4	"	"	"		SE 1/4 of NE 1/4	"	"	"	
NE 1/4 of NW 1/4	"	Louis A. Shearer	Same		NE 1/4 of NW 1/4	"	Louis A. Shearer	Same	
NW 1/4 of NW 1/4	"	Est. H. A. Sauer	Same		NW 1/4 of NW 1/4	"	H. Mani Sauer	Same	
SW 1/4 of NW 1/4	"	"	"		SW 1/4 of NW 1/4	"	"	"	
SE 1/4 of NW 1/4	"	W. W. Binny	Asst. Hoff	As Mr. Wolf claims this subd. 1905-1906	SE 1/4 of NW 1/4	"	as Mr. Wolf	Same	
NE 1/4 of SW 1/4	"	Est. H. A. Sauer	Same		NE 1/4 of SW 1/4	"	H. Mani Sauer	Same	
NW 1/4 of SW 1/4	"	"	"		NW 1/4 of SW 1/4	"	"	"	
SW 1/4 of SW 1/4	"	Mathias J. Boan	Mathias J. Boan		SW 1/4 of SW 1/4	"	Mathias Boan	Succession Abstract + Deed to	
SE 1/4 of SW 1/4	"	"	"		SE 1/4 of SW 1/4	"	"	"	
NE 1/4 of SE 1/4	"	Publi.	Publi.		NE 1/4 of SE 1/4	"	Publi.	Octavia M. Sauer	
NW 1/4 of SE 1/4	"	"	"		NW 1/4 of SE 1/4	"	"	"	
SW 1/4 of SE 1/4	"	"	"		SW 1/4 of SE 1/4	"	"	"	
SE 1/4 of SE 1/4	"	"	"		SE 1/4 of SE 1/4	"	"	"	
NE 1/4 of NE 1/4	29	A. Vizard	Same		NE 1/4 of NE 1/4	29	A. Vizard	Mrs. A. Vizard	
NW 1/4 of NE 1/4	"	A. W. Sibley	Same		NW 1/4 of NE 1/4	"	A. W. Sibley	Same	
SW 1/4 of NE 1/4	"	"	"		SW 1/4 of NE 1/4	"	"	"	
SE 1/4 of NE 1/4	"	A. Vizard	Same		SE 1/4 of NE 1/4	"	A. Vizard	Mrs. A. Vizard	
NE 1/4 of NW 1/4	"	"	"		NE 1/4 of NW 1/4	"	"	"	
NW 1/4 of NW 1/4	"	"	"		NW 1/4 of NW 1/4	"	"	"	
SW 1/4 of NW 1/4	"	"	"		SW 1/4 of NW 1/4	"	"	"	
SE 1/4 of NW 1/4	"	"	"		SE 1/4 of NW 1/4	"	"	"	
NE 1/4 of SW 1/4	"	"	"		NE 1/4 of SW 1/4	"	"	"	
NW 1/4 of SW 1/4	"	"	"		NW 1/4 of SW 1/4	"	"	"	
SW 1/4 of SW 1/4	"	A. W. Sibley	Same		SW 1/4 of SW 1/4	"	A. W. Sibley	Same	
SE 1/4 of SW 1/4	"	"	"		SE 1/4 of SW 1/4	"	"	"	
NE 1/4 of SE 1/4	"	A. Vizard	Same		NE 1/4 of SE 1/4	"	A. Vizard	Mrs. A. Vizard	
NW 1/4 of SE 1/4	"	A. W. Sibley	Same		NW 1/4 of SE 1/4	"	A. W. Sibley	Same	
SW 1/4 of SE 1/4	"	"	"		SW 1/4 of SE 1/4	"	"	"	
SE 1/4 of SE 1/4	"	A. Vizard	Same		SE 1/4 of SE 1/4	"	A. Vizard	Mrs. A. Vizard	
NE 1/4 of NE 1/4	30	A. Vizard	Same		NE 1/4 of NE 1/4	30	A. Vizard	Mrs. A. Vizard	
NW 1/4 of NE 1/4	"	H. A.	H. A.		NW 1/4 of NE 1/4	"	H. A.	"	
SW 1/4 of NE 1/4	"	A. Vizard	Same	A. W. Sibley claims this subd. 1905-1906	SW 1/4 of NE 1/4	"	A. Vizard	Mrs. A. Vizard	A. W. Sibley claims this subd. 1907 + 8.
SE 1/4 of NE 1/4	"	"	"		SE 1/4 of NE 1/4	"	"	"	
NE 1/4 of NW 1/4	"	W. W. Green	Same		NE 1/4 of NW 1/4	"	Mrs. W. Green	Same	
NW 1/4 of NW 1/4	"	"	"		NW 1/4 of NW 1/4	"	"	"	
SW 1/4 of NW 1/4	"	"	"		SW 1/4 of NW 1/4	"	"	"	
SE 1/4 of NW 1/4	"	"	"		SE 1/4 of NW 1/4	"	"	"	
NE 1/4 of SW 1/4	"	A. Vizard	Same		NE 1/4 of SW 1/4	"	A. Vizard	Mrs. A. Vizard	
NW 1/4 of SW 1/4	"	"	"		NW 1/4 of SW 1/4	"	"	"	
SW 1/4 of SW 1/4	"	"	"		SW 1/4 of SW 1/4	"	"	"	
SE 1/4 of SW 1/4	"	"	"		SE 1/4 of SW 1/4	"	"	"	
NE 1/4 of SE 1/4	"	"	"		NE 1/4 of SE 1/4	"	"	"	
NW 1/4 of SE 1/4	"	"	"		NW 1/4 of SE 1/4	"	"	"	
SW 1/4 of SE 1/4	"	"	"		SW 1/4 of SE 1/4	"	"	"	
SE 1/4 of SE 1/4	"	"	"		SE 1/4 of SE 1/4	"	"	"	

LIST OF LANDS IN BALDWIN COUNTY, ALABAMA.

Form 5733 6-11-MS Co

TOWNSHIP. 4 South - Range 3 East				TOWNSHIP. 4 South - Range 3 East					
SUBDIVISION.	SEC.	1905	1906	REMARKS	SUBDIVISION	SEC.	1907	1908	REMARKS
NE 1/4 of NE 1/4	31	Southern Ala Land & Co.	Same	1/4 H. W. ...	NE 1/4 of NE 1/4	31	Jas Pibben	Same	
NW 1/4 of NE 1/4		"	"	"	NW 1/4 of NE 1/4		Flornce Graham	2/14	Pibben & Foley claim 1/4 this Sec 1907 + 8.
SW 1/4 of NE 1/4		Flornce Graham	W/4 Flornce Graham	W/4 M. Overly claim this sub 1905-1906	SW 1/4 of NE 1/4		Jas Pibben	5/4	"
SE 1/4 of NE 1/4		Southern Ala Land & Co.	Same	"	SE 1/4 of NE 1/4		"	"	"
NE 1/4 of NW 1/4		W. L. Smith	P. C. Carmichael	J. M. Horne & wife claim this sub 1907-1906	NE 1/4 of NW 1/4		P. C. Carmichael	Same	"
NW 1/4 of NW 1/4		"	"	"	NW 1/4 of NW 1/4		"	"	"
SW 1/4 of NW 1/4		"	"	"	SW 1/4 of NW 1/4		"	"	"
SE 1/4 of NW 1/4		"	"	"	SE 1/4 of NW 1/4		"	"	"
NE 1/4 of SW 1/4		"	"	"	NE 1/4 of SW 1/4		"	"	"
NW 1/4 of SW 1/4		"	"	"	NW 1/4 of SW 1/4		"	"	"
SW 1/4 of SW 1/4		"	"	"	SW 1/4 of SW 1/4		"	"	"
SE 1/4 of SW 1/4		"	"	"	SE 1/4 of SW 1/4		"	"	"
NE 1/4 of SE 1/4		Southern Ala Land & Co.	James Anderson 5/4 #139	"	NE 1/4 of SE 1/4		Jas Pibben	5/4	Same 2/2
NW 1/4 of SE 1/4		"	"	"	NW 1/4 of SE 1/4		Jas Pibben	5/4	Same 5/2
SW 1/4 of SE 1/4		"	"	"	SW 1/4 of SE 1/4		"	"	"
SE 1/4 of SE 1/4		W. F. Smith	W. C. Bosthus 1/4	1/4 this sub sold to State July 24 1906	SE 1/4 of SE 1/4		R. H. Babum	5/4	W. C. Bosthus 2/2
NE 1/4 of NE 1/4	32	H. O.	H. O.		NE 1/4 of NE 1/4	32	H. O.	H. O.	
NW 1/4 of NE 1/4		"	"		NW 1/4 of NE 1/4		"	"	
SW 1/4 of NE 1/4		"	"		SW 1/4 of NE 1/4		"	"	
SE 1/4 of NE 1/4		"	"		SE 1/4 of NE 1/4		"	"	
NE 1/4 of NW 1/4		"	"		NE 1/4 of NW 1/4		"	"	
NW 1/4 of NW 1/4		"	"		NW 1/4 of NW 1/4		"	"	
SW 1/4 of NW 1/4		"	"		SW 1/4 of NW 1/4		"	"	
SE 1/4 of NW 1/4		"	"		SE 1/4 of NW 1/4		"	"	
NE 1/4 of SW 1/4		Lucy Pollard	Same		NE 1/4 of SW 1/4		Lucy Pollard	Same	
NW 1/4 of SW 1/4		"	"		NW 1/4 of SW 1/4		"	"	
SW 1/4 of SW 1/4		"	"		SW 1/4 of SW 1/4		"	"	
SE 1/4 of SW 1/4		"	"		SE 1/4 of SW 1/4		"	"	
NE 1/4 of SE 1/4		H. O.	"		NE 1/4 of SE 1/4		H. O.	James Anderson 2/2	
NW 1/4 of SE 1/4		"	"		NW 1/4 of SE 1/4		"	"	
SW 1/4 of SE 1/4		A. Vizard	Same	M. Overly claim this sub 1905-1906	SW 1/4 of SE 1/4		A. Vizard	" of A. Vizard	Pibben & Foley claim this sub 1907 + 8
SE 1/4 of SE 1/4		"	"	"	SE 1/4 of SE 1/4		"	"	"
NE 1/4 of NE 1/4	33	Earl Henrya Sumr	Louisa Blair	This sub claimed in 1905 by James Anderson	NE 1/4 of NE 1/4	33	Mr Louisa Blair	Same	
NW 1/4 of NE 1/4		R. F. Dolive	Same		NW 1/4 of NE 1/4		R. F. Dolive	Same	
SW 1/4 of NE 1/4		"	"		SW 1/4 of NE 1/4		"	"	
SE 1/4 of NE 1/4		Southern Ala Land & Co.	Same		SE 1/4 of NE 1/4		Jas Pibben	Same	
NE 1/4 of NW 1/4		R. F. Dolive	Same		NE 1/4 of NW 1/4		R. F. Dolive	Same	
NW 1/4 of NW 1/4		Southern Ala Land & Co.	James Blair Co	James Blair Co claim this sub 1905-06	NW 1/4 of NW 1/4		Jas Pibben	Same	
SW 1/4 of NW 1/4		"	"	"	SW 1/4 of NW 1/4		"	"	
SE 1/4 of NW 1/4		R. F. Dolive	Same		SE 1/4 of NW 1/4		R. F. Dolive	Same	
NE 1/4 of SW 1/4		Southern Ala Land & Co.	James Anderson #140		NE 1/4 of SW 1/4		Jas Pibben	Same	
NW 1/4 of SW 1/4		"	"		NW 1/4 of SW 1/4		"	"	
SW 1/4 of SW 1/4		"	"		SW 1/4 of SW 1/4		"	"	
SE 1/4 of SW 1/4		"	"		SE 1/4 of SW 1/4		"	"	
NE 1/4 of SE 1/4		Southern Ala Land & Co.	A. B. Chellinor		NE 1/4 of SE 1/4		A. B. Chellinor	Same	
NW 1/4 of SE 1/4		James Anderson #14	Jas. A. Shaker		NW 1/4 of SE 1/4		Jas A Shaker	2/2	for Shaker claim this sub 1908
SW 1/4 of SE 1/4		James Anderson #14	J. M. Shaker	James Anderson claim this sub 1906	SW 1/4 of SE 1/4		J. M. Shaker	"	
SE 1/4 of SE 1/4		Bessie V. Place	C. D. Muelhan	Southern Ala Land & Co. claim this sub 1905-06	SE 1/4 of SE 1/4		C. D. Muelhan	Same	

LIST OF LANDS IN BALDWIN COUNTY, ALABAMA.

TOWNSHIP. 4 South - Range 3 East				TOWNSHIP. 4 South - Range 3 East					
SUBDIVISION.	SEC.	1905	1906	REMARKS	SUBDIVISION	SEC.	1907	1908	REMARKS
NE 1/4 of NE 1/4	34	Hit	Hit	Henry L Pedro. Claims 20 a in SW 1/4 this sub 1905.	NE 1/4 of NE 1/4	34	Hit	Hit	H. L. Peterson claims 20 a in this sec 1907. J. S.
NW 1/4 of NE 1/4		Southern clearland trees.	Same		NW 1/4 of NE 1/4		Burner Unimproved No 21	+	Lillie L Hall claim 5 a in this sec 1907. J. S.
SW 1/4 of NE 1/4		Wm W Moore	Same	H. D. Crossley claim this sub 1905.	SW 1/4 of NE 1/4		Wm W. Moore	Same	
SE 1/4 of NE 1/4		Est. H. A. Sauer	Same		SE 1/4 of NE 1/4		H. Marie Sauer	Same	
NE 1/4 of NW 1/4		J. E. Sotley & Son	Burner Unimproved No 24		NE 1/4 of NW 1/4		H. P. Hall	Same	
NW 1/4 of NW 1/4		" " " "	" " " "		NW 1/4 of NW 1/4		" " "	"	
SW 1/4 of NW 1/4		" " " "	" " " "		SW 1/4 of NW 1/4		" " "	"	
SE 1/4 of NW 1/4		" " " "	" " " "		SE 1/4 of NW 1/4		" " "	"	
NE 1/4 of SW 1/4		Peter D McKenzie 1/2 C. S. Milligan 1/2	Jos M. Spensal 1/2 C. S. Milligan 1/2		NE 1/4 of SW 1/4		C. S. Milligan 1/2	Same	5/2
NW 1/4 of SW 1/4		Jos W. Oakes (has 20)	Don H. Oakes has 20 a	Henry L. Pedro claims 20 a in this sub 1906.	NW 1/4 of SW 1/4		San W. Pedro	Same	2 1/2
SW 1/4 of SW 1/4		O Russell	O. Russell		SW 1/4 of SW 1/4		Orlando J. Russell	Same	
SE 1/4 of SW 1/4		" Publin	Publin		SE 1/4 of SW 1/4		Jane Marshall	Same	
NE 1/4 of SE 1/4		Tom West	Same		NE 1/4 of SE 1/4		Tom West	Same	
NW 1/4 of SE 1/4		"	"		NW 1/4 of SE 1/4		"	"	
SW 1/4 of SE 1/4		"	"		SW 1/4 of SE 1/4		"	"	
SE 1/4 of SE 1/4		"	"		SE 1/4 of SE 1/4		"	"	
NE 1/4 of NE 1/4	35	Chas A Newell	Same		NE 1/4 of NE 1/4	35	Minor Thompson	Same	
NW 1/4 of NE 1/4		Wm W. Chantre	Geo W. Chantre		NW 1/4 of NE 1/4		Wm Durham	Same	Wm Chantre claims this sub 1907.
SW 1/4 of NE 1/4		E. H. Lutt	Same		SW 1/4 of NE 1/4		E. H. Lutt	Same	Wm Durham claim 3 a in SW 1/4 this sub 1907.
SE 1/4 of NE 1/4		E. H. Lutt	Same		SE 1/4 of NE 1/4		E. H. Lutt	Same	Wm Durham claim 5 a in SW 1/4 this sub 1907.
NE 1/4 of NW 1/4		A. B. Gantis 1/2	A. B. Gantis 1/2	E. H. Lutt 1/2	NE 1/4 of NW 1/4		A. B. Gantis 1/2	Same	1/2
NW 1/4 of NW 1/4		A. B. Gantis	Same		NW 1/4 of NW 1/4		A. B. Gantis	Same	1/2
SW 1/4 of NW 1/4		"	"	Amelia Wright claims this sub 1907.	SW 1/4 of NW 1/4		"	"	
SE 1/4 of NW 1/4		Clifford Whipple	Same		SE 1/4 of NW 1/4		Clifford Whipple	Same	
NE 1/4 of SW 1/4		"	Wm Durham	Clifford Whipple claims this sub 1906.	NE 1/4 of SW 1/4		Wm Durham	Same	Clifford Whipple claims this sub 1907. J. S.
NW 1/4 of SW 1/4		A. B. Gantis	Same	Chas P. Morse claims this sub 1907.	NW 1/4 of SW 1/4		A. B. Gantis	Same	
SW 1/4 of SW 1/4		Southern clearland trees	Same	Wm Durham claims 1/2 this sub 1906.	SW 1/4 of SW 1/4		J. J. Henderson	Same	1/2
SE 1/4 of SW 1/4		"	"	Wm Durham claims 1/2 this sub 1906.	SE 1/4 of SW 1/4		Jos. Polfin	Same	1/2
NE 1/4 of SE 1/4		Wm Durham	Same	Wm Durham claims 1/2 this sub 1905.	NE 1/4 of SE 1/4		Wm Durham	Same	1/2
NW 1/4 of SE 1/4		Fred J. Gant	Same		NW 1/4 of SE 1/4		Fred J. Gant	Same	
SW 1/4 of SE 1/4		Minor Thompson	Minor Thompson		SW 1/4 of SE 1/4		Minor Thompson	Same	
SE 1/4 of SE 1/4		Wm Durham	"	Wm Durham claims this sub 1906.	SE 1/4 of SE 1/4		Wm Durham	Same	
NE 1/4 of NE 1/4	36	Robt M. Mather	Same		NE 1/4 of NE 1/4	36	Robt M. Mather	Same	
NW 1/4 of NE 1/4		"	"		NW 1/4 of NE 1/4		"	"	
SW 1/4 of NE 1/4		"	"		SW 1/4 of NE 1/4		"	"	
SE 1/4 of NE 1/4		"	"		SE 1/4 of NE 1/4		"	"	
NE 1/4 of NW 1/4		Est. Jas A. Carneg	John H. Coates	Est. Jas A. Carneg claims this sub 1906.	NE 1/4 of NW 1/4		Jos O. Peterson	Same	
NW 1/4 of NW 1/4		"	Est. Jas A. Carneg		NW 1/4 of NW 1/4		Est. J. A. Carneg	Same	
SW 1/4 of NW 1/4		"	"		SW 1/4 of NW 1/4		"	"	
SE 1/4 of NW 1/4		Burner Unimproved No 15.	John H. Coates		SE 1/4 of NW 1/4		Jos O. Peterson	Same	
NE 1/4 of SW 1/4		Francis Oades	Same		NE 1/4 of SW 1/4		Kate Oades	Same	
NW 1/4 of SW 1/4		Lillie L. Hall	Same		NW 1/4 of SW 1/4		Lillie L. Hall	Same	
SW 1/4 of SW 1/4		Hit	Hit		SW 1/4 of SW 1/4		G. P. Broose	Same	
SE 1/4 of SW 1/4		"	"		SE 1/4 of SW 1/4		"	"	
NE 1/4 of SE 1/4		Margaret E. Thompson	Same		NE 1/4 of SE 1/4		Margaret E. Thompson	Same	1/2
NW 1/4 of SE 1/4		Margaret E. Thompson	Same		NW 1/4 of SE 1/4		Margaret E. Thompson	Same	1/2
SW 1/4 of SE 1/4		Hit	Hit		SW 1/4 of SE 1/4		J. P. Broose	Same	
SE 1/4 of SE 1/4		"	"		SE 1/4 of SE 1/4		"	"	

LIST OF LANDS IN BALDWIN COUNTY, ALABAMA.

Form 5783 6-11-MSCo

TOWNSHIP. 5 South - Range 3 East

TOWNSHIP. 5 South - Range 3 East

Table with columns: SUBDIVISION, SEC., 1905, 1906, REMARKS, 1907, 1908, REMARKS. Contains land ownership records for Baldwin County, Alabama, organized by township and section.

LIST OF LANDS IN BALDWIN COUNTY, ALABAMA.

TOWNSHIP. 5 South - Range 3 East				TOWNSHIP. 5 South - Range 3 East					
SUBDIVISION	SEC.	1905	1906	REMARKS	SUBDIVISION	SEC.	1907	1908	REMARKS
NE 1/4 of NE 1/4	4	O. Russell	Geo Little	Geo Little claim this subd 1900-1906	NE 1/4 of NE 1/4	4	Orlando J. Russell	Geo Little	Geo Little also claim to a in this sec 1907. 18
NW 1/4 of NE 1/4		Geo Little	Same	" " also " to the sec no public gran	NW 1/4 of NE 1/4		Geo Little	Same	
SW 1/4 of NE 1/4		Unknown	Unknown		SW 1/4 of NE 1/4		Orlando J. Russell	Same	2 1/2
SE 1/4 of NE 1/4		O. Russell	O. Russell	O.H. Dennis claim W. the subd 1900	SE 1/4 of NE 1/4		O.H. Dennis	Same	5 1/2
NE 1/4 of NW 1/4		East H.A. Sauer	East H.A. Sauer		NE 1/4 of NW 1/4		W.H. Cannon	Same	5 1/2
NW 1/4 of NW 1/4		East H.A. Sauer	East H.A. Sauer		NW 1/4 of NW 1/4		Geo Hibben	Same	
SW 1/4 of NW 1/4		" " "	" " "		SW 1/4 of NW 1/4		H. Marie Sauer	Same	2 1/2
SE 1/4 of NW 1/4		East H.A. Sauer	East H.A. Sauer		SE 1/4 of NW 1/4		W.H. Cannon	Same	5 1/2
NE 1/4 of SW 1/4		W.H. Cloney	Same		NE 1/4 of SW 1/4		W.H. Cloney	Same	
NW 1/4 of SW 1/4		" " "	" " "		NW 1/4 of SW 1/4		" " "	" " "	
SW 1/4 of SW 1/4		" " "	" " "		SW 1/4 of SW 1/4		" " "	" " "	
SE 1/4 of SW 1/4		" " "	" " "		SE 1/4 of SW 1/4		" " "	" " "	
NE 1/4 of SE 1/4		Southern Ala Land & Dev Co	Southern Ala Land & Dev Co		NE 1/4 of SE 1/4		C.W. Goble	Same	2 1/2
NW 1/4 of SE 1/4		Southern Ala Land & Dev Co	Southern Ala Land & Dev Co		NW 1/4 of SE 1/4		Geo Hibben	Same	
SW 1/4 of SE 1/4		Mary & M. Eaton	Arthur Cheney	Arthur Cheney claim this subd 1900-1906	SW 1/4 of SE 1/4		Arthur Cheney	Same	2 1/2
SE 1/4 of SE 1/4		" " "	" " "		SE 1/4 of SE 1/4		Arthur Cheney	Same	5 1/2
NE 1/4 of NE 1/4	5	Chas P. Riden	Chas P. Riden		NE 1/4 of NE 1/4	5	Chas P. Riden	Same	2 1/2
NW 1/4 of NE 1/4		Florence A. Blackburn	Florence A. Blackburn	H.D. Ewing Justice Claim this subd 1900-1906	NW 1/4 of NE 1/4		Geo Hibben	Same	5 1/2
SW 1/4 of NE 1/4		Jamie Walsh	Jamie Walsh		SW 1/4 of NE 1/4		Florence A. Blackburn	Same	2 1/2
SE 1/4 of NE 1/4		" " "	" " "		SE 1/4 of NE 1/4		Jamie Walsh	Same	5 1/2
NE 1/4 of NW 1/4		H.D. Ewing Trustee	H.D. Ewing Trustee		NE 1/4 of NW 1/4		Geo Hibben	Same	
NW 1/4 of NW 1/4		H.D. Ewing Trustee	H.D. Ewing Trustee		NW 1/4 of NW 1/4		H.D. Ewing Trustee	Same	
SW 1/4 of NW 1/4		W.A. Reed	Same		SW 1/4 of NW 1/4		" " "	" " "	
SE 1/4 of NW 1/4		H.D. Ewing Trustee	Same		SE 1/4 of NW 1/4		W.A. Reed	Same	
NE 1/4 of SW 1/4		S.M. Pickler	Pickler & Foley		NE 1/4 of SW 1/4		H.D. Ewing Trustee	Same	
NW 1/4 of SW 1/4		W.A. Reed	Same	S.M. Pickler claim this subd 1900-1906	NW 1/4 of SW 1/4		W.A. Reed	Same	
SW 1/4 of SW 1/4		Florence A. Blackburn	Florence A. Blackburn		SW 1/4 of SW 1/4		" " "	" " "	
SE 1/4 of SW 1/4		J. R. Liss	Robert M. Mahler		SE 1/4 of SW 1/4		Florence A. Blackburn	Same	
NE 1/4 of SE 1/4		Southern Ala Land & Dev Co	Same		NE 1/4 of SE 1/4		Robert M. Mahler	Same	
NW 1/4 of SE 1/4		H.H. Ryan	H.H. Ryan	1/2 of this subd, sold to state July 21, 1906	NW 1/4 of SE 1/4		Geo Hibben	Same	
SW 1/4 of SE 1/4		Southern Ala Land & Dev Co	Southern Ala Land & Dev Co		SW 1/4 of SE 1/4		Geo Hibben	Same	5 1/2
SE 1/4 of SE 1/4		" " "	" " "		SE 1/4 of SE 1/4		Geo Little	Same	5 1/2
NE 1/4 of NE 1/4	6	H.H. "	John Langham		NE 1/4 of NE 1/4	6	Orlando J. Russell	Same	
NW 1/4 of NE 1/4		" " "	" " "		NW 1/4 of NE 1/4		S.F. Langham	Same	
SW 1/4 of NE 1/4		" " "	" " "		SW 1/4 of NE 1/4		Orlando J. Russell	Same	
SE 1/4 of NE 1/4		" " "	" " "		SE 1/4 of NE 1/4		Orlando J. Russell	Same	
NE 1/4 of NW 1/4		Owner Unknown #17	Robert M. Mahler		NE 1/4 of NW 1/4		Robert M. Mahler	Same	
NW 1/4 of NW 1/4		" " "	" " "		NW 1/4 of NW 1/4		" " "	" " "	
SW 1/4 of NW 1/4		" " "	" " "		SW 1/4 of NW 1/4		" " "	" " "	
SE 1/4 of NW 1/4		" " "	" " "		SE 1/4 of NW 1/4		" " "	" " "	
NE 1/4 of SW 1/4		Est. Jas. A. Coney	Same		NE 1/4 of SW 1/4		Est. Jas. A. Coney	Same	
NW 1/4 of SW 1/4		" " "	" " "		NW 1/4 of SW 1/4		" " "	" " "	
SW 1/4 of SW 1/4		" " "	" " "		SW 1/4 of SW 1/4		" " "	" " "	
SE 1/4 of SW 1/4		" " "	" " "		SE 1/4 of SW 1/4		" " "	" " "	
NE 1/4 of SE 1/4		" " "	" " "		NE 1/4 of SE 1/4		" " "	" " "	
NW 1/4 of SE 1/4		" " "	" " "		NW 1/4 of SE 1/4		" " "	" " "	
SW 1/4 of SE 1/4		" " "	" " "		SW 1/4 of SE 1/4		" " "	" " "	
SE 1/4 of SE 1/4		Est. Louis Dolive	Same		SE 1/4 of SE 1/4		Est. Louis Dolive	Same	

LIST OF LANDS IN BALDWIN COUNTY, ALABAMA.

Form 5783-6-01-MS40

TOWNSHIP. 5 South - Range 3 East				TOWNSHIP. 5 South - Range 3 East					
SUBDIVISION.	SEC.	1905	1906	REMARKS	SUBDIVISION	SEC.	1907	1908	REMARKS
NE 1/4 of NE 1/4	7	Henderson	Same		NE 1/4 of NE 1/4	7	Chas A. Kammara	James Davis	Chas A. Kammara claims this Subd 1908
NW 1/4 of NE 1/4		Entire Sec	in this sec		NW 1/4 of NE 1/4		Id	"	" " " " " " "
SW 1/4 of NE 1/4					SW 1/4 of NE 1/4		"	"	" " " " " " "
SE 1/4 of NE 1/4					SE 1/4 of NE 1/4		"	"	" " " " " " "
NE 1/4 of NW 1/4					NE 1/4 of NW 1/4		John M. Spencel	John M.	
NW 1/4 of NW 1/4					NW 1/4 of NW 1/4		"	"	
SW 1/4 of NW 1/4					SW 1/4 of NW 1/4		"	"	
SE 1/4 of NW 1/4					SE 1/4 of NW 1/4		"	"	
NE 1/4 of SW 1/4					NE 1/4 of SW 1/4		Pat M. Zinade	Same.	
NW 1/4 of SW 1/4					NW 1/4 of SW 1/4		"	"	
SW 1/4 of SW 1/4					SW 1/4 of SW 1/4		"	"	
SE 1/4 of SW 1/4					SE 1/4 of SW 1/4		"	"	
NE 1/4 of SE 1/4					NE 1/4 of SE 1/4		Id	Id	
NW 1/4 of SE 1/4					NW 1/4 of SE 1/4		"	"	
SW 1/4 of SE 1/4					SW 1/4 of SE 1/4		"	"	
SE 1/4 of SE 1/4					SE 1/4 of SE 1/4		"	"	
NE 1/4 of NE 1/4	8	John S. Kirby	John S. Kirby	Southern Ala. Land & Co. claims this Subd 1905-1906	NE 1/4 of NE 1/4	8	Geo. Hillen	Same	None of Cannon claims this Subd 1907 (For Sale 7/8/07)
NW 1/4 of NE 1/4		Southern Ala. Land & Co.	Geo. Hillen		NW 1/4 of NE 1/4		Amie M. Kingman	Same	None of Cannon claims this Subd 1907 (For Sale 7/8/07)
SW 1/4 of NE 1/4		J.C. & Blevins	Geo. Hillen		SW 1/4 of NE 1/4		Geo. Hillen	Same	None of Cannon claims this Subd 1907 (For Sale 7/8/07)
SE 1/4 of NE 1/4		Man Davis	Geo. Hillen		SE 1/4 of NE 1/4		Geo. Hillen	Same	None of Cannon claims this Subd 1907 (For Sale 7/8/07)
NE 1/4 of NW 1/4		Southern Ala. Land & Co.	Geo. Hillen		NE 1/4 of NW 1/4		Geo. Hillen	Same	None of Cannon claims this Subd 1907 (For Sale 7/8/07)
NW 1/4 of NW 1/4		Est. H. A. Davis	Geo. Hillen		NW 1/4 of NW 1/4		H. Marie Sauer	Same	None of Cannon claims this Subd 1907 (For Sale 7/8/07)
SW 1/4 of NW 1/4		P. M. Donnell	Geo. Hillen		SW 1/4 of NW 1/4		O. L. Hatch	Same	None of Cannon claims this Subd 1907 (For Sale 7/8/07)
SE 1/4 of NW 1/4		Geo. Hillen	Geo. Hillen		SE 1/4 of NW 1/4		P. M. Donald	Same	None of Cannon claims this Subd 1907 (For Sale 7/8/07)
NE 1/4 of SW 1/4		G. H. Mathamun	Geo. Hillen		NE 1/4 of SW 1/4		Chas E. Lawrence	Same	None of Cannon claims this Subd 1907 (For Sale 7/8/07)
NW 1/4 of SW 1/4		O. L. Hatch	Geo. Hillen		NW 1/4 of SW 1/4		Geo. Hillen	Same	None of Cannon claims this Subd 1907 (For Sale 7/8/07)
SW 1/4 of SW 1/4		Southern Ala. Land & Co.	Geo. Hillen		SW 1/4 of SW 1/4		W. N. Phillips	Same	None of Cannon claims this Subd 1907 (For Sale 7/8/07)
SE 1/4 of SW 1/4		Robt. Ellis	Geo. Hillen		SE 1/4 of SW 1/4		Thos. J. Pratt	Same	None of Cannon claims this Subd 1907 (For Sale 7/8/07)
NE 1/4 of SE 1/4		W. C. Ellis	Geo. Hillen		NE 1/4 of SE 1/4		Robt. Ellis	Same	None of Cannon claims this Subd 1907 (For Sale 7/8/07)
NW 1/4 of SE 1/4		J. C. & Blevins	Geo. Hillen		NW 1/4 of SE 1/4		J. C. Blevins	Same	None of Cannon claims this Subd 1907 (For Sale 7/8/07)
SW 1/4 of SE 1/4		Est. H. A. Davis	Geo. Hillen		SW 1/4 of SE 1/4		J. C. Blevins	Same	None of Cannon claims this Subd 1907 (For Sale 7/8/07)
SE 1/4 of SE 1/4		Geo. Hillen	Geo. Hillen		SE 1/4 of SE 1/4		P. M. Donald	Same	None of Cannon claims this Subd 1907 (For Sale 7/8/07)
NE 1/4 of NE 1/4	9	Leopold B. Straub	Same		NE 1/4 of NE 1/4	9	L. P. Straube	Same	
NW 1/4 of NE 1/4		Southern Ala. Land & Co.	Same		NW 1/4 of NE 1/4		None of Cannon claims this Subd 1907 (For Sale 7/8/07)	Same	
SW 1/4 of NE 1/4		"	Same		SW 1/4 of NE 1/4		Geo. Hillen	Same	
SE 1/4 of NE 1/4		Alice M. Johnson	Same		SE 1/4 of NE 1/4		Geo. Hillen	Same	
NE 1/4 of NW 1/4		Geo. Hillen	Same		NE 1/4 of NW 1/4		Geo. Hillen	Same	
NW 1/4 of NW 1/4		Southern Ala. Land & Co.	Same		NW 1/4 of NW 1/4		Geo. Hillen	Same	
SW 1/4 of NW 1/4		"	Same		SW 1/4 of NW 1/4		Geo. Hillen	Same	
SE 1/4 of NW 1/4		W. M. McCormick	Same		SE 1/4 of NW 1/4		W. M. McCormick	Same	
NE 1/4 of SW 1/4		Geo. Hillen	Same		NE 1/4 of SW 1/4		Geo. Hillen	Same	
NW 1/4 of SW 1/4		Geo. Hillen	Same		NW 1/4 of SW 1/4		Geo. Hillen	Same	
SW 1/4 of SW 1/4		Geo. Hillen	Same		SW 1/4 of SW 1/4		Geo. Hillen	Same	
SE 1/4 of SW 1/4		Southern Ala. Land & Co.	Same		SE 1/4 of SW 1/4		Geo. Hillen	Same	
NE 1/4 of SE 1/4		C. W. Johnson	Same		NE 1/4 of SE 1/4		C. W. Johnson	Same	
NW 1/4 of SE 1/4		Southern Ala. Land & Co.	Same		NW 1/4 of SE 1/4		Geo. Hillen	Same	
SW 1/4 of SE 1/4		Geo. Hillen	Same		SW 1/4 of SE 1/4		Geo. Hillen	Same	
SE 1/4 of SE 1/4		"	Same		SE 1/4 of SE 1/4		Geo. Hillen	Same	

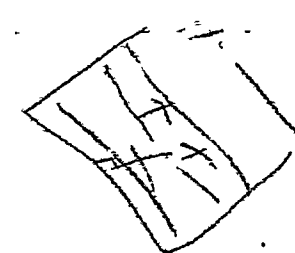
LIST OF LANDS IN BALDWIN COUNTY, ALABAMA.

TOWNSHIP. 5 South - Range 3 East				TOWNSHIP. 5 South - Range 3 East					
SUBDIVISION.	SEC.	1905	1906	REMARKS	SUBDIVISION	SEC.	1907	1908	REMARKS
NE 1/4 of NE 1/4	10	Southern Ala Land & Dev Co	Merquet C Williams	Claims lots 2, 3, 4, 5, 6, 7, 8, 9, 10	NE 1/4 of NE 1/4	10	Jan Halber	Same	Merquet C Williams claims lots 2, 3, 4, 5, 6, 7, 8, 9, 10
NW 1/4 of NE 1/4				R F Polix claim, lot in this sec run by Bennett 1905	NW 1/4 of NE 1/4				R F Polix claim lot in this sec
SW 1/4 of NE 1/4				Sept lots 29 & 30 in this sec run by Bennett 1905	SW 1/4 of NE 1/4				
SE 1/4 of NE 1/4				Rec 67	SE 1/4 of NE 1/4				
NE 1/4 of NW 1/4				" " " " "	NE 1/4 of NW 1/4				
NW 1/4 of NW 1/4				" " " " "	NW 1/4 of NW 1/4				
SW 1/4 of NW 1/4				" " " " "	SW 1/4 of NW 1/4				
SE 1/4 of NW 1/4				" " " " "	SE 1/4 of NW 1/4				
NE 1/4 of SW 1/4				" " " " "	NE 1/4 of SW 1/4				
NW 1/4 of SW 1/4				" " " " "	NW 1/4 of SW 1/4				
SW 1/4 of SW 1/4				" " " " "	SW 1/4 of SW 1/4				
SE 1/4 of SW 1/4				" " " " "	SE 1/4 of SW 1/4				
NE 1/4 of SE 1/4				Robt M Moller	NE 1/4 of SE 1/4		Robt M Moller	Same	
NW 1/4 of SE 1/4				" " "	NW 1/4 of SE 1/4		" " "	"	
SW 1/4 of SE 1/4				" " "	SW 1/4 of SE 1/4		" " "	"	
SE 1/4 of SE 1/4				" " "	SE 1/4 of SE 1/4		" " "	"	
NE 1/4 of NE 1/4	11	Southern Ala Land & Dev Co	William W. Hayden	Hayden + Stone claim 150 a. in this sec, no sub given 1905	NE 1/4 of NE 1/4	11	Wm H. Shanks	Same	Florence Drummond claim lots 1, 2, 3, 4, 5, 6, 7 in this sec, no sub given 1907
NW 1/4 of NE 1/4		Hubert D. Ward	Same	Southern Ala Land & Dev Co claim 50 a. in this sec, 1905-1906	NW 1/4 of NE 1/4		Hubert D. Ward	Same	Iron of Lefly see being in sec # 7
SW 1/4 of NE 1/4		Southern Ala Land & Dev Co	H. C. Partridge	Hayden + Stone claim 150 a. in this sec, 1906	SW 1/4 of NE 1/4		H. C. Partridge	Same	Dr. R. H. Stapleton claim lots 1 & 2, B. H. N. 3 in this sec 1907
SE 1/4 of NE 1/4		Harry Byrdly	Same		SE 1/4 of NE 1/4		Harry Byrdly	Same	W. G. Bush claim 50 a. in this sec 1907, T. S.
NE 1/4 of NW 1/4		H & S	William W. Hayden		NE 1/4 of NW 1/4		Hayden + Stone	Same	J. C. Huffman " 150 a. " " " " T. S.
NW 1/4 of NW 1/4					NW 1/4 of NW 1/4		" " "	"	"
SW 1/4 of NW 1/4				Bay Minette & Morgan & Kles claims in this sec 1906	SW 1/4 of NW 1/4		" " "	"	"
SE 1/4 of NW 1/4					SE 1/4 of NW 1/4		" " "	"	"
NE 1/4 of SW 1/4		J. S. Devery	Robt M Moller	Robt M Moller claim 1/2 a. in this sec 1907	NE 1/4 of SW 1/4		J. S. Devery	Same	5/2
NW 1/4 of SW 1/4					NW 1/4 of SW 1/4		J. S. Devery	Same	5/2
SW 1/4 of SW 1/4		Mary J. Ross	Wm W. Hayden		SW 1/4 of SW 1/4		M. Drummond	Same	
SE 1/4 of SW 1/4		Southern Ala Land & Dev Co	Wm W. Hayden		SE 1/4 of SW 1/4		Frances W. Hayden	Same	7/2
NE 1/4 of SE 1/4		E. Luther Anderson	Same		NE 1/4 of SE 1/4		Robt M Moller	Same	7/2
NW 1/4 of SE 1/4		Southern Ala Land & Dev Co	Wm W. Hayden	J. W. & A. Schmal claim 1/2 a. in this sec 1905	NW 1/4 of SE 1/4		E. L. Anderson	Same	7/2
SW 1/4 of SE 1/4		Southern Ala Land & Dev Co	Wm W. Hayden		SW 1/4 of SE 1/4		J. S. Devery	Same	5/2
SE 1/4 of SE 1/4		" " " "	Wm W. Hayden		SE 1/4 of SE 1/4		Jan Halber	Same	
NE 1/4 of NE 1/4	12	J. G. Bush Grocery Co	Same	J. G. Bush claim 50 a. in this sec 1905-1906	NE 1/4 of NE 1/4	12	J. G. Bush Gro Co	Same	J. G. Bush claim 50 a. in this sec 1907, T. S.
NW 1/4 of NE 1/4		" " " "	"	J. H. Kuhl " 10 " " " " 1906	NW 1/4 of NE 1/4		" " " "	"	J. H. Kuhl claim 10 a. " " " " "
SW 1/4 of NE 1/4		" " " "	"		SW 1/4 of NE 1/4		" " " "	"	
SE 1/4 of NE 1/4		" " " "	"		SE 1/4 of NE 1/4		" " " "	"	
NE 1/4 of NW 1/4		" " " "	"		NE 1/4 of NW 1/4		" " " "	"	
NW 1/4 of NW 1/4		" " " "	"		NW 1/4 of NW 1/4		" " " "	"	
SW 1/4 of NW 1/4		Southern Ala Land & Dev Co	Same		SW 1/4 of NW 1/4		Wm W. Hayden	Same	Jan Halber claim in this sec 1907, T. S.
SE 1/4 of NW 1/4		" " " "	"		SE 1/4 of NW 1/4		" " " "	"	
NE 1/4 of SW 1/4		Southern Ala Land & Dev Co	Wm W. Hayden		NE 1/4 of SW 1/4		Jan Halber	Same	
NW 1/4 of SW 1/4		Southern Ala Land & Dev Co	Wm W. Hayden		NW 1/4 of SW 1/4		Jan Halber	Same	2/2
SW 1/4 of SW 1/4		Amy C. Singbusch	Same		SW 1/4 of SW 1/4		Jan Halber	Same	2/2
SE 1/4 of SW 1/4		" " " "	"		SE 1/4 of SW 1/4		A. C. Singbusch	Same	
NE 1/4 of SE 1/4		Wm W. Hayden	Wm W. Hayden		NE 1/4 of SE 1/4		" " " "	"	
NW 1/4 of SE 1/4		" " " "	"		NW 1/4 of SE 1/4		" " " "	"	
SW 1/4 of SE 1/4		" " " "	"		SW 1/4 of SE 1/4		" " " "	"	
SE 1/4 of SE 1/4		" " " "	"		SE 1/4 of SE 1/4		" " " "	"	

LIST OF LANDS IN BALDWIN COUNTY, ALABAMA.

Form 5733 6-11-MSCo

TOWNSHIP.. 5 South - Range 3 East				TOWNSHIP.. 5 South - Range 3 East			
SUBDIVISION.	SEC.	1905	1906	SUBDIVISION	SEC.	1907	1908
REMARKS				REMARKS			
NE 1/4 of NE 1/4	13	Est. H. A. Sauer	S. Ala Land & Dev. Co	NE 1/4 of NE 1/4	13	Joe Pibben	Same
NW 1/4 of NE 1/4		" " "	" " " " "	NW 1/4 of NE 1/4		" " "	" " "
SW 1/4 of NE 1/4		Walter C. Minnie	Mrs. C. Page	SW 1/4 of NE 1/4		Mabel C. Payer	Same
SE 1/4 of NE 1/4		Est. H. A. Sauer	S. Ala Land & Dev. Co	SE 1/4 of NE 1/4		Joe Pibben	Same
NE 1/4 of NW 1/4		Southern Ala Land & Dev. Co.	Pat. Blattery	NE 1/4 of NW 1/4		Patrick Blattery	Same
NW 1/4 of NW 1/4		Henry Seacher Jr	Same	NW 1/4 of NW 1/4		Henry Seacher	Same
SW 1/4 of NW 1/4		A. P. Kendrick	A. P. Kendrick	SW 1/4 of NW 1/4		A. P. Kendrick	Same
SE 1/4 of NW 1/4		" " "	" " "	SE 1/4 of NW 1/4		" " "	" " "
NE 1/4 of SW 1/4		" " "	Wm. H. Phillips	NE 1/4 of SW 1/4		Wm. H. Phillips	Same
NW 1/4 of SW 1/4		" " "	" " "	NW 1/4 of SW 1/4		" " "	" " "
SW 1/4 of SW 1/4		Southern Ala Land & Dev. Co	Same	SW 1/4 of SW 1/4		Joe Pibben	Same
SE 1/4 of SW 1/4		" " " " "	" " " " "	SE 1/4 of SW 1/4		Richard M. Kendrick claim 8 1/2 of this Subd 1904 Dugald Martin claim 1 1/2 of this Subd 1906	Same 8 1/2 Same 1 1/2
NE 1/4 of SE 1/4		Louis Allison	Same	NE 1/4 of SE 1/4		Louis Allison	Same
NW 1/4 of SE 1/4		" " "	" " "	NW 1/4 of SE 1/4		" " "	" " "
SW 1/4 of SE 1/4		Southern Ala Land & Dev. Co.	Owned Unknown # 135	SW 1/4 of SE 1/4		C. O. Johnson	Same
SE 1/4 of SE 1/4		Carl O. Johnson	Same	SE 1/4 of SE 1/4		" " "	" " "
NE 1/4 of NE 1/4	14	Southern Ala Land & Dev. Co	Same	NE 1/4 of NE 1/4	14	Joe Pibben	Same
NW 1/4 of NE 1/4		" " " " "	" " " " "	NW 1/4 of NE 1/4		Edmund Stabel 1/2 of 1/2	Same Edmund Stabel claim 1/2 of 1/2 this subd 1900 Edmund Stabel claim 1/2 of 1/2 this subd 1900 Edmund Stabel claim 1/2 of 1/2 this subd 1900 Edmund Stabel claim 1/2 of 1/2 this subd 1900
SW 1/4 of NE 1/4		H. A. Sauer Est	Same	SW 1/4 of NE 1/4		H. Marie Sauer	Same
SE 1/4 of NE 1/4		Wm. J. E. Jilley	Same	SE 1/4 of NE 1/4		Mabel Jilley	Same
NE 1/4 of NW 1/4		Southern Ala Land & Dev. Co. E.P. Kendrick	Owned Unknown # 136	NE 1/4 of NW 1/4		Joe Pibben	Same
NW 1/4 of NW 1/4		J. L. Darnport 1/2	J. L. Darnport 1/2	NW 1/4 of NW 1/4		Joe Pibben	Same
SW 1/4 of NW 1/4		Est. H. A. Sauer	Same	SW 1/4 of NW 1/4		H. Marie Sauer	Same
SE 1/4 of NW 1/4		" " "	" " "	SE 1/4 of NW 1/4		" " "	" " "
NE 1/4 of SW 1/4		" " "	Rich. L. Stephens	NE 1/4 of SW 1/4		Rich. L. Stephens	Same
NW 1/4 of SW 1/4		" " "	Est. H. A. Sauer	NW 1/4 of SW 1/4		H. Marie Sauer	Same
SW 1/4 of SW 1/4		" " "	" " "	SW 1/4 of SW 1/4		" " "	" " "
SE 1/4 of SW 1/4		" " "	" " "	SE 1/4 of SW 1/4		" " "	" " "
NE 1/4 of SE 1/4		W. L. Hood	Same	NE 1/4 of SE 1/4		W. L. Hood	Same
NW 1/4 of SE 1/4		Southern Ala Land & Dev. Co	Same	NW 1/4 of SE 1/4		Joe Pibben	Same
SW 1/4 of SE 1/4		" " " " "	" " " " "	SW 1/4 of SE 1/4		" " "	" " "
SE 1/4 of SE 1/4		" " " " "	" " " " "	SE 1/4 of SE 1/4		" " "	" " "
NE 1/4 of NE 1/4	15	Southern Ala Land & Dev. Co. 1/2	Owned Unknown # 137	NE 1/4 of NE 1/4	15	Robt. M. Mahler	Same
NW 1/4 of NE 1/4		Est. H. A. Sauer 1/2	Owned Unknown # 137	NW 1/4 of NE 1/4		Robt. M. Mahler	Same
SW 1/4 of NE 1/4		Est. H. A. Sauer 1/2	Owned Unknown # 137	SW 1/4 of NE 1/4		Robt. M. Mahler	Same
SE 1/4 of NE 1/4		Est. H. A. Sauer 1/2	Owned Unknown # 137	SE 1/4 of NE 1/4		Robt. M. Mahler	Same
NE 1/4 of NW 1/4		Wm. H. Hadde	Same	NE 1/4 of NW 1/4		Wm. H. Hadde	Same
NW 1/4 of NW 1/4		Wm. H. Hadde	Same	NW 1/4 of NW 1/4		Wm. H. Hadde	Same
SW 1/4 of NW 1/4		J. H. Kuchner	Same	SW 1/4 of NW 1/4		J. H. Kuchner	Same
SE 1/4 of NW 1/4		Southern Ala Land & Dev. Co. 1/2	Owned Unknown # 137	SE 1/4 of NW 1/4		J. H. Kuchner	Same
NE 1/4 of SW 1/4		Wm. H. Hadde 1/2	Owned Unknown # 137	NE 1/4 of SW 1/4		Robt. M. Mahler	Same
NW 1/4 of SW 1/4		" " " " "	" " " " "	NW 1/4 of SW 1/4		Robt. M. Mahler	Same
SW 1/4 of SW 1/4		Joe Campbell	Same	SW 1/4 of SW 1/4		Joe Campbell	Same
SE 1/4 of SW 1/4		Southern Ala Land & Dev. Co. 1/2	Owned Unknown # 137	SE 1/4 of SW 1/4		Joe Campbell	Same
NE 1/4 of SE 1/4		Wm. H. Hadde 1/2	Owned Unknown # 137	NE 1/4 of SE 1/4		Joe Campbell	Same
NW 1/4 of SE 1/4		" " " " "	" " " " "	NW 1/4 of SE 1/4		Joe Campbell	Same
SW 1/4 of SE 1/4		" " " " "	" " " " "	SW 1/4 of SE 1/4		Joe Campbell	Same
SE 1/4 of SE 1/4		" " " " "	" " " " "	SE 1/4 of SE 1/4		Joe Campbell	Same



LIST OF LANDS IN BALDWIN COUNTY, ALABAMA.

TOWNSHIP. 5 South - Range 3 East				TOWNSHIP. 5 South - Range 3 East			
SUBDIVISION.	SEC.	1905	1906	SUBDIVISION	SEC.	1907	1908
REMARKS				REMARKS			
NE 1/4 of NE 1/4	16	J. D. Tilley	J. D. Tilley	NE 1/4 of NE 1/4	16	J. D. Tilley	J. D. Tilley
NW 1/4 of NE 1/4		Eugene C. Goodrich	Eugene C. Goodrich	NW 1/4 of NE 1/4		Eugene C. Goodrich	Eugene C. Goodrich
SW 1/4 of NE 1/4		W. H. Olney	W. H. Olney	SW 1/4 of NE 1/4		W. H. Olney	W. H. Olney
SE 1/4 of NE 1/4		J. D. Tilley	J. D. Tilley	SE 1/4 of NE 1/4		J. D. Tilley	J. D. Tilley
NE 1/4 of NW 1/4		W. H. Olney	W. H. Olney	NE 1/4 of NW 1/4		W. H. Olney	W. H. Olney
NW 1/4 of NW 1/4		J. D. Tilley	J. D. Tilley	NW 1/4 of NW 1/4		J. D. Tilley	J. D. Tilley
SW 1/4 of NW 1/4		W. H. Olney	W. H. Olney	SW 1/4 of NW 1/4		W. H. Olney	W. H. Olney
SE 1/4 of NW 1/4		J. D. Tilley	J. D. Tilley	SE 1/4 of NW 1/4		J. D. Tilley	J. D. Tilley
NE 1/4 of SW 1/4		W. H. Olney	W. H. Olney	NE 1/4 of SW 1/4		W. H. Olney	W. H. Olney
NW 1/4 of SW 1/4		J. D. Tilley	J. D. Tilley	NW 1/4 of SW 1/4		J. D. Tilley	J. D. Tilley
SW 1/4 of SW 1/4		W. H. Olney	W. H. Olney	SW 1/4 of SW 1/4		W. H. Olney	W. H. Olney
SE 1/4 of SW 1/4		J. D. Tilley	J. D. Tilley	SE 1/4 of SW 1/4		J. D. Tilley	J. D. Tilley
NE 1/4 of SE 1/4		W. H. Olney	W. H. Olney	NE 1/4 of SE 1/4		W. H. Olney	W. H. Olney
NW 1/4 of SE 1/4		J. D. Tilley	J. D. Tilley	NW 1/4 of SE 1/4		J. D. Tilley	J. D. Tilley
SW 1/4 of SE 1/4		W. H. Olney	W. H. Olney	SW 1/4 of SE 1/4		W. H. Olney	W. H. Olney
SE 1/4 of SE 1/4		J. D. Tilley	J. D. Tilley	SE 1/4 of SE 1/4		J. D. Tilley	J. D. Tilley
NE 1/4 of NE 1/4	17	J. C. Stapleton	J. C. Stapleton	NE 1/4 of NE 1/4	17	J. C. Stapleton	J. C. Stapleton
NW 1/4 of NE 1/4		Entire sec.	Entire sec.	NW 1/4 of NE 1/4		Entire sec.	Entire sec.
SW 1/4 of NE 1/4				SW 1/4 of NE 1/4			
SE 1/4 of NE 1/4				SE 1/4 of NE 1/4			
NE 1/4 of NW 1/4				NE 1/4 of NW 1/4			
NW 1/4 of NW 1/4				NW 1/4 of NW 1/4			
SW 1/4 of NW 1/4				SW 1/4 of NW 1/4			
SE 1/4 of NW 1/4				SE 1/4 of NW 1/4			
NE 1/4 of SW 1/4				NE 1/4 of SW 1/4			
NW 1/4 of SW 1/4				NW 1/4 of SW 1/4			
SW 1/4 of SW 1/4				SW 1/4 of SW 1/4			
SE 1/4 of SW 1/4				SE 1/4 of SW 1/4			
NE 1/4 of SE 1/4				NE 1/4 of SE 1/4			
NW 1/4 of SE 1/4				NW 1/4 of SE 1/4			
SW 1/4 of SE 1/4				SW 1/4 of SE 1/4			
SE 1/4 of SE 1/4				SE 1/4 of SE 1/4			
NE 1/4 of NE 1/4	18	Wm. B. Brier	Wm. B. Brier	NE 1/4 of NE 1/4	18	Wm. B. Brier	Wm. B. Brier
NW 1/4 of NE 1/4		"	"	NW 1/4 of NE 1/4		"	"
SW 1/4 of NE 1/4		"	"	SW 1/4 of NE 1/4		"	"
SE 1/4 of NE 1/4		"	"	SE 1/4 of NE 1/4		"	"
NE 1/4 of NW 1/4		State	State	NE 1/4 of NW 1/4		State	State
NW 1/4 of NW 1/4		Wm. B. Brier	Wm. B. Brier	NW 1/4 of NW 1/4		Wm. B. Brier	Wm. B. Brier
SW 1/4 of NW 1/4		"	"	SW 1/4 of NW 1/4		"	"
SE 1/4 of NW 1/4		State	State	SE 1/4 of NW 1/4		State	State
NE 1/4 of SW 1/4		Wm. B. Brier	Wm. B. Brier	NE 1/4 of SW 1/4		Wm. B. Brier	Wm. B. Brier
NW 1/4 of SW 1/4		Wm. B. Brier	Wm. B. Brier	NW 1/4 of SW 1/4		Wm. B. Brier	Wm. B. Brier
SW 1/4 of SW 1/4		"	"	SW 1/4 of SW 1/4		"	"
SE 1/4 of SW 1/4		Wm. B. Brier	Wm. B. Brier	SE 1/4 of SW 1/4		Wm. B. Brier	Wm. B. Brier
NE 1/4 of SE 1/4		J. C. Stapleton	J. C. Stapleton	NE 1/4 of SE 1/4		J. C. Stapleton	J. C. Stapleton
NW 1/4 of SE 1/4		"	"	NW 1/4 of SE 1/4		"	"
SW 1/4 of SE 1/4		"	"	SW 1/4 of SE 1/4		"	"
SE 1/4 of SE 1/4		"	"	SE 1/4 of SE 1/4		"	"

LIST OF LANDS IN BALDWIN COUNTY, ALABAMA.

TOWNSHIP. 5 South - Range 3 East				TOWNSHIP. 5 South - Range 3 East			
SUBDIVISION.	SEC.	1905	1906	SUBDIVISION	SEC.	1907	1908
REMARKS				REMARKS			
NE 1/4 of NE 1/4	19	J.C. Stapleton	Land	NE 1/4 of NE 1/4	19	J.C. Stapleton	Same
NW 1/4 of NE 1/4	"	"	"	NW 1/4 of NE 1/4	"	"	"
SW 1/4 of NE 1/4	"	"	"	SW 1/4 of NE 1/4	"	"	"
SE 1/4 of NE 1/4	"	"	"	SE 1/4 of NE 1/4	"	"	"
NE 1/4 of NW 1/4		Hd	Hd	NE 1/4 of NW 1/4		A. Blumstein	Same
NW 1/4 of NW 1/4		Public	Public	NW 1/4 of NW 1/4		Public	Same
SW 1/4 of NW 1/4		Hd	Hd	SW 1/4 of NW 1/4		Hd	Hd
SE 1/4 of NW 1/4		J.C. Stapleton	Unknown	SE 1/4 of NW 1/4		A. Blumstein	Same
NE 1/4 of SW 1/4		J.C. Stapleton	Land	NE 1/4 of SW 1/4		J.C. Stapleton	Same
NW 1/4 of SW 1/4		Hd	Hd	NW 1/4 of SW 1/4		Hd	Hd
SW 1/4 of SW 1/4		"	"	SW 1/4 of SW 1/4		"	"
SE 1/4 of SW 1/4		"	"	SE 1/4 of SW 1/4		"	"
NE 1/4 of SE 1/4		S.M. Pickett	Unknown	NE 1/4 of SE 1/4		J.B. Foley	Same
NW 1/4 of SE 1/4		J.C. Stapleton	Land	NW 1/4 of SE 1/4		J.C. Stapleton	Same
SW 1/4 of SE 1/4		Acas Watt	Same	SW 1/4 of SE 1/4		Acas Watt	Acas Watt & Son
SE 1/4 of SE 1/4		"	"	SE 1/4 of SE 1/4		"	"
NE 1/4 of NE 1/4	20	Neal Norton	Land	NE 1/4 of NE 1/4	20	A. Vizard	Mrs A. Vizard
NW 1/4 of NE 1/4	"	"	Unknown	NW 1/4 of NE 1/4	"	"	"
SW 1/4 of NE 1/4		J.C. Stapleton	Land	SW 1/4 of NE 1/4		J.C. Stapleton	Same
SE 1/4 of NE 1/4		Chas Marshall - 1/2	"	SE 1/4 of NE 1/4		"	"
NE 1/4 of NW 1/4		J.C. Stapleton	J.C. Stapleton	NE 1/4 of NW 1/4		"	"
NW 1/4 of NW 1/4		Neal Norton	J.C. Stapleton	NW 1/4 of NW 1/4		"	"
SW 1/4 of NW 1/4		"	"	SW 1/4 of NW 1/4		"	"
SE 1/4 of NW 1/4		Chas Marshall - 1/2	"	SE 1/4 of NW 1/4		"	"
NE 1/4 of SW 1/4		"	"	NE 1/4 of SW 1/4		"	"
NW 1/4 of SW 1/4		Neal Norton	Land	NW 1/4 of SW 1/4		A. Vizard	Mrs A. Vizard
SW 1/4 of SW 1/4		J.C. Stapleton	Land	SW 1/4 of SW 1/4		J.C. Stapleton	Same
SE 1/4 of SW 1/4		"	"	SE 1/4 of SW 1/4		"	"
NE 1/4 of SE 1/4		"	"	NE 1/4 of SE 1/4		"	"
NW 1/4 of SE 1/4		"	"	NW 1/4 of SE 1/4		"	"
SW 1/4 of SE 1/4		"	"	SW 1/4 of SE 1/4		"	"
SE 1/4 of SE 1/4		"	"	SE 1/4 of SE 1/4		"	"
NE 1/4 of NE 1/4	21	Acas Johnson	Genick Mangan	NE 1/4 of NE 1/4	21	Genick Mangan	Same
NW 1/4 of NE 1/4	"	"	"	NW 1/4 of NE 1/4	"	"	"
SW 1/4 of NE 1/4	"	"	"	SW 1/4 of NE 1/4	"	"	"
SE 1/4 of NE 1/4	"	"	"	SE 1/4 of NE 1/4	"	"	"
NE 1/4 of NW 1/4	"	"	"	NE 1/4 of NW 1/4	"	"	"
NW 1/4 of NW 1/4	"	"	"	NW 1/4 of NW 1/4	"	"	"
SW 1/4 of NW 1/4	"	"	"	SW 1/4 of NW 1/4	"	"	"
SE 1/4 of NW 1/4	"	"	"	SE 1/4 of NW 1/4	"	"	"
NE 1/4 of SW 1/4		J.E. Lyle & Son	J.E. Lyle & Son	NE 1/4 of SW 1/4		J.E. Lyle & Son	Genick Mangan No 45
NW 1/4 of SW 1/4		"	"	NW 1/4 of SW 1/4		"	"
SW 1/4 of SW 1/4		"	"	SW 1/4 of SW 1/4		"	"
SE 1/4 of SW 1/4		"	"	SE 1/4 of SW 1/4		"	"
NE 1/4 of SE 1/4		"	"	NE 1/4 of SE 1/4		"	"
NW 1/4 of SE 1/4		"	"	NW 1/4 of SE 1/4		"	"
SW 1/4 of SE 1/4		"	"	SW 1/4 of SE 1/4		"	"
SE 1/4 of SE 1/4		"	"	SE 1/4 of SE 1/4		"	"

S.M. Pickett claim this subd 1905-1906

Pickett & Foley claim this subd 1907 & 8

In conflict with J.C. Stapleton 1905-1906

W.M. Polin claim this subd 1905

W.M. Polin claim this subd 1905

Hand Lbr Co claim this subd 1905

Hand Lbr Co claim this subd 1905

W.M. Polin claim this subd 1905

Neal Norton claim this subd 1907

Neal Norton claim this subd 1907

Genick Mangan No 45

Hand Lbr Co claim this subd 1907

Genick Mangan No 45

Genick Mangan No 45

Genick Mangan No 45

LIST OF LANDS IN BALDWIN COUNTY, ALABAMA.

TOWNSHIP: 5 South - Range 3 East				TOWNSHIP: 5 South - Range 3 East			
SUBDIVISION.	SEC.	1905	1906	SUBDIVISION	SEC.	1907	1908
REMARKS				REMARKS			
NE 1/4 of NE 1/4		RR Est. H. A. Lauer	Same	NE 1/4 of NE 1/4		RR H. Marie Lauer	Same
NW 1/4 of NE 1/4		" " "	" " "	NW 1/4 of NE 1/4		" " "	" " "
SW 1/4 of NE 1/4		Est. H. A. Lauer	E 1/2. Omer W. Wynn & J. Marie Paulson	SW 1/4 of NE 1/4		Mrs. M. Cannon	J. E. Loring
SE 1/4 of NE 1/4		Est. H. A. Lauer	W 1/2. Marie Paulson	SE 1/4 of NE 1/4		H. Marie Lauer	Same
NE 1/4 of NW 1/4		H. A.	J. E. Loring	NE 1/4 of NW 1/4		J. E. Loring	Omer Wynn 912 46
NW 1/4 of NW 1/4		Mr. Stindt	Same	NW 1/4 of NW 1/4		Mr. Stindt	Same
SW 1/4 of NW 1/4		" " "	" " "	SW 1/4 of NW 1/4		" " "	" " "
SE 1/4 of NW 1/4		H. A.	H. A.	SE 1/4 of NW 1/4		H. A.	H. A.
NE 1/4 of SW 1/4		H. A.	" " "	NE 1/4 of SW 1/4		J. E. Loring	J. E. Loring claim this sub 1905.
NW 1/4 of SW 1/4		Omer Wynn 912 20	Mrs. P. E. Swanson	NW 1/4 of SW 1/4		Mr. P. E. Swanson	Same
SW 1/4 of SW 1/4		" " "	Joseph Bergquist	SW 1/4 of SW 1/4		Joe Bergquist	Same
SE 1/4 of SW 1/4		" " "	W. M. Stumm	SE 1/4 of SW 1/4		W. M. Stumm	J. E. Loring - W. M. Stumm claim this sub 1908.
NE 1/4 of SE 1/4		" " "	Cesar Johnson	NE 1/4 of SE 1/4		Cesar Johnson	Same
NW 1/4 of SE 1/4		Frank M. Mathon	Same	NW 1/4 of SE 1/4		Frank M. Mathon	Same
SW 1/4 of SE 1/4		Omer Wynn 912 20	Cesar Johnson	SW 1/4 of SE 1/4		Cesar Johnson	Same
SE 1/4 of SE 1/4		" " "	" " "	SE 1/4 of SE 1/4		" " "	" " "
NE 1/4 of NE 1/4		RR W. S. Lauer	Same	NE 1/4 of NE 1/4		RR W. S. Lauer	Same
NW 1/4 of NE 1/4		Southern Land & Co.	Same	NW 1/4 of NE 1/4		Joe Pitkin	Same
SW 1/4 of NE 1/4		Est. Henry Frenschke	Henry Frenschke	SW 1/4 of NE 1/4		W. A. Reed	Same
SE 1/4 of NE 1/4		W. A. Reed	W. A. Reed	SE 1/4 of NE 1/4		Joe Pitkin	Same
NE 1/4 of NW 1/4		Southern Land & Co.	Same	NE 1/4 of NW 1/4		Adam N. Balbock	Same
NW 1/4 of NW 1/4		Adam Balbock	Same	NW 1/4 of NW 1/4		Paul Balbock	Same
SW 1/4 of NW 1/4		Paul	Paul Balbock	SW 1/4 of NW 1/4		Paul Balbock	Same
SE 1/4 of NW 1/4		Alfred Crossland	Same	SE 1/4 of NW 1/4		Alfred Crossland	Same
NE 1/4 of SW 1/4		" " "	" " "	NE 1/4 of SW 1/4		" " "	" " "
NW 1/4 of SW 1/4		Geo. H. Hoyle	Cesar Johnson	NW 1/4 of SW 1/4		Cesar Johnson	Same
SW 1/4 of SW 1/4		" " "	" " "	SW 1/4 of SW 1/4		" " "	" " "
SE 1/4 of SW 1/4		" " "	" " "	SE 1/4 of SW 1/4		" " "	" " "
NE 1/4 of SE 1/4		Omer Wynn 912 21	E Duke Mason	NE 1/4 of SE 1/4		E Duke Mason	E Duke Mason claim this sub 1906
NW 1/4 of SE 1/4		" " "	" " "	NW 1/4 of SE 1/4		" " "	E Duke Mason claim this sub 1906
SW 1/4 of SE 1/4		J. S. Middleton	J. S. Middleton	SW 1/4 of SE 1/4		J. S. Middleton	J. S. Middleton claim this sub 1906
SE 1/4 of SE 1/4		" " "	" " "	SE 1/4 of SE 1/4		" " "	" " "
NE 1/4 of NE 1/4		RR W. S. Lauer	S S L Co.	NE 1/4 of NE 1/4		RR So. Plan. Level Co.	Omer Wynn 912 48
NW 1/4 of NE 1/4		" " "	" " "	NW 1/4 of NE 1/4		" " "	S S L Co.
SW 1/4 of NE 1/4		" " "	" " "	SW 1/4 of NE 1/4		" " "	Omer Wynn 912 48
SE 1/4 of NE 1/4		" " "	Mrs. A. J. Peart	SE 1/4 of NE 1/4		" " "	Omer Wynn 912 48
NE 1/4 of NW 1/4		" " "	" " "	NE 1/4 of NW 1/4		So. Plan. Level Co.	Omer Wynn 912 48
NW 1/4 of NW 1/4		" " "	" " "	NW 1/4 of NW 1/4		" " "	" " "
SW 1/4 of NW 1/4		" " "	" " "	SW 1/4 of NW 1/4		" " "	" " "
SE 1/4 of NW 1/4		" " "	" " "	SE 1/4 of NW 1/4		" " "	" " "
NE 1/4 of SW 1/4		Lars Peterson	Same	NE 1/4 of SW 1/4		Lars Peterson	Same
NW 1/4 of SW 1/4		J. L. Sanford	J. L. Sanford	NW 1/4 of SW 1/4		J. L. Sanford	Same
SW 1/4 of SW 1/4		" " "	" " "	SW 1/4 of SW 1/4		" " "	" " "
SE 1/4 of SW 1/4		Lars Peterson	Same	SE 1/4 of SW 1/4		Lars Peterson	Same
NE 1/4 of SE 1/4		Omer Wynn 912 22	" " "	NE 1/4 of SE 1/4		Mr. J. R. Peck	Same
NW 1/4 of SE 1/4		" " "	" " "	NW 1/4 of SE 1/4		So. Plan. Level Co.	Same
SW 1/4 of SE 1/4		" " "	S S L Co.	SW 1/4 of SE 1/4		S S L Co.	Same
SE 1/4 of SE 1/4		" " "	" " "	SE 1/4 of SE 1/4		" " "	Omer Wynn 912 48

LIST OF LANDS IN BALDWIN COUNTY, ALABAMA.

TOWNSHIP. 5 South - Range 3 East				TOWNSHIP. 5 South - Range 3 East					
SUBDIVISION.	SEC.	1905	1906	REMARKS	SUBDIVISION	SEC.	1907	1908	REMARKS
NE 1/4 of NE 1/4	25	Oscar Johnson	Same		NE 1/4 of NE 1/4	25	Oscar Johnson	Same	
NW 1/4 of NE 1/4	"	"	"		NW 1/4 of NE 1/4	"	"	"	
SW 1/4 of NE 1/4	"	"	"		SW 1/4 of NE 1/4	"	"	"	
SE 1/4 of NE 1/4	"	"	"		SE 1/4 of NE 1/4	"	"	"	
NE 1/4 of NW 1/4	"	"	"		NE 1/4 of NW 1/4	"	"	"	
NW 1/4 of NW 1/4	"	"	"		NW 1/4 of NW 1/4	"	"	"	
SW 1/4 of NW 1/4		W. P. Estrom	Same		SW 1/4 of NW 1/4		W. P. Estrom	Same	
SE 1/4 of NW 1/4		J. H. Gingen	J. H. Gingen		SE 1/4 of NW 1/4		J. H. Gingen	Same	
NE 1/4 of SW 1/4		John Elmgren	Same		NE 1/4 of SW 1/4		John Elmgren	Same	
NW 1/4 of SW 1/4		L. Stromberg	Same	Rev. O. L. Stromberg claims this Subd. 1906	NW 1/4 of SW 1/4		L. Stromberg	Same	
SW 1/4 of SW 1/4		Oscar Johnson	Amos Peterson		SW 1/4 of SW 1/4		Amos Peterson	Same	
SE 1/4 of SW 1/4		John Elmgren	Same		SE 1/4 of SW 1/4		John Elmgren	Same	
NE 1/4 of SE 1/4		H. A. Estrom	Same		NE 1/4 of SE 1/4		H. A. Estrom	Same	Buy persons claim 5/24th Subd. 1908 = Oscar Johnson claim NE this Subd. 1908.
NW 1/4 of SE 1/4		W. B. Lundberg	Same		NW 1/4 of SE 1/4		W. B. Lundberg	Same	
SW 1/4 of SE 1/4		Adolph Estrom	Same	Alfred Follmy claims this subd. 1907	SW 1/4 of SE 1/4		Adolf Estrom	Same	
SE 1/4 of SE 1/4		Carlson	A. Carlson		SE 1/4 of SE 1/4		Albert Carlson	Same	
NE 1/4 of NE 1/4	26	C. J. Julian	Same		NE 1/4 of NE 1/4	26	C. J. Julian	Same	
NW 1/4 of NE 1/4		Oscar Johnson	Same		NW 1/4 of NE 1/4		Oscar Johnson	Same	
SW 1/4 of NE 1/4		John Holsten	Victoria Anderson		SW 1/4 of NE 1/4		Victoria Anderson	Same	
SE 1/4 of NE 1/4		His David Sea	Same		SE 1/4 of NE 1/4		Est David Sea	Same	
NE 1/4 of NW 1/4		R. Julian	Same		NE 1/4 of NW 1/4		R. Julian	Same	
NW 1/4 of NW 1/4		"	"		NW 1/4 of NW 1/4		"	"	
SW 1/4 of NW 1/4		C. J. Estrom	Same		SW 1/4 of NW 1/4		C. J. Estrom	Same	
SE 1/4 of NW 1/4		C. J. Julian	Same		SE 1/4 of NW 1/4		R. Julian	Same	
NE 1/4 of SW 1/4		Oscar Johnson	Same		NE 1/4 of SW 1/4		Oscar Johnson	Same	
NW 1/4 of SW 1/4		"	"		NW 1/4 of SW 1/4		"	"	8/2
SW 1/4 of SW 1/4		"	"		SW 1/4 of SW 1/4		"	"	Brian M Johnson 11/2
SE 1/4 of SW 1/4		"	"		SE 1/4 of SW 1/4		"	"	Oscar Johnson
NE 1/4 of SE 1/4		John Burling	Same		NE 1/4 of SE 1/4		John Burling	Same	
NW 1/4 of SE 1/4		Bengt Rosberg	Same		NW 1/4 of SE 1/4		Bengt Rosberg	Same	
SW 1/4 of SE 1/4		Christina Matson	Same		SW 1/4 of SE 1/4		Christina Matson	Same	
SE 1/4 of SE 1/4		"	"		SE 1/4 of SE 1/4		"	"	
NE 1/4 of NE 1/4	27	See vs Hoyle E 1/2 Oscar Johnson N 1/2	Oscar Johnson		NE 1/4 of NE 1/4	27	See vs Hoyle E 1/2 Oscar Johnson N 1/2	Same E 1/2	
NW 1/4 of NE 1/4		See vs Hoyle	"		NW 1/4 of NE 1/4		See vs Hoyle	Same	Sucker Co. Reclamation Co
SW 1/4 of NE 1/4		"	"		SW 1/4 of NE 1/4		"	"	
SE 1/4 of NE 1/4		"	"		SE 1/4 of NE 1/4		"	"	
NE 1/4 of NW 1/4		Amos Peterson	Oscar Johnson		NE 1/4 of NW 1/4		Oscar Johnson	Same	
NW 1/4 of NW 1/4		"	M. M. Stumm		NW 1/4 of NW 1/4		M. M. Stumm	Same	
SW 1/4 of NW 1/4		"	"		SW 1/4 of NW 1/4		"	"	
SE 1/4 of NW 1/4		"	Oscar Johnson		SE 1/4 of NW 1/4		Oscar Johnson	Same	
NE 1/4 of SW 1/4		"	"		NE 1/4 of SW 1/4		"	"	
NW 1/4 of SW 1/4		"	"		NW 1/4 of SW 1/4		"	"	
SW 1/4 of SW 1/4		"	M. M. Stumm		SW 1/4 of SW 1/4		"	"	
SE 1/4 of SW 1/4		"	"		SE 1/4 of SW 1/4		"	"	
NE 1/4 of SE 1/4		"	"		NE 1/4 of SE 1/4		"	"	
NW 1/4 of SE 1/4		"	"		NW 1/4 of SE 1/4		"	"	
SW 1/4 of SE 1/4		"	"		SW 1/4 of SE 1/4		"	"	
SE 1/4 of SE 1/4		Oscar Johnson	Same		SE 1/4 of SE 1/4		Oscar Johnson	Same	

LIST OF LANDS IN BALDWIN COUNTY, ALABAMA.

TOWNSHIP. 5 South - Range 3 East				TOWNSHIP. 5 South - Range 3 East			
SUBDIVISION.	SEC.	1905	1906	SUBDIVISION	SEC.	1907	1908
REMARKS				REMARKS			
NE 1/4 of NE 1/4	28	John A. Erickson	Same	NE 1/4 of NE 1/4	28	John A. Erickson	Same
NW 1/4 of NE 1/4		" " "	"	NW 1/4 of NE 1/4		" " "	"
SW 1/4 of NE 1/4		" " "	"	SW 1/4 of NE 1/4		" " "	"
SE 1/4 of NE 1/4		" " "	"	SE 1/4 of NE 1/4		" " "	"
NE 1/4 of NW 1/4		Oscar Johnson	Same	NE 1/4 of NW 1/4		Oscar Johnson	Same
NW 1/4 of NW 1/4		" " "	"	NW 1/4 of NW 1/4		" " "	"
SW 1/4 of NW 1/4		" " "	"	SW 1/4 of NW 1/4		" " "	"
SE 1/4 of NW 1/4		" " "	"	SE 1/4 of NW 1/4		" " "	"
NE 1/4 of SW 1/4		Lars Peterson	Same	NE 1/4 of SW 1/4		Lars Peterson	Same
NW 1/4 of SW 1/4		" " "	"	NW 1/4 of SW 1/4		" " "	"
SW 1/4 of SW 1/4		" " "	"	SW 1/4 of SW 1/4		" " "	"
SE 1/4 of SW 1/4		" " "	"	SE 1/4 of SW 1/4		" " "	"
NE 1/4 of SE 1/4		Oscar Johnson	Same	NE 1/4 of SE 1/4		Oscar Johnson	Same
NW 1/4 of SE 1/4		" " "	"	NW 1/4 of SE 1/4		" " "	"
SW 1/4 of SE 1/4		" " "	"	SW 1/4 of SE 1/4		" " "	"
SE 1/4 of SE 1/4		" " "	"	SE 1/4 of SE 1/4		" " "	"
NE 1/4 of NE 1/4	29	Oscar Johnson	Same	NE 1/4 of NE 1/4	29	Oscar Johnson	Same
NW 1/4 of NE 1/4		" " "	"	NW 1/4 of NE 1/4		" " "	"
SW 1/4 of NE 1/4		" " "	"	SW 1/4 of NE 1/4		" " "	"
SE 1/4 of NE 1/4		" " "	"	SE 1/4 of NE 1/4		" " "	"
NE 1/4 of NW 1/4		Oscar Johnson	Same	NE 1/4 of NW 1/4		Oscar Johnson	Same
NW 1/4 of NW 1/4		" " "	"	NW 1/4 of NW 1/4		" " "	"
SW 1/4 of NW 1/4		" " "	"	SW 1/4 of NW 1/4		" " "	"
SE 1/4 of NW 1/4		" " "	"	SE 1/4 of NW 1/4		" " "	"
NE 1/4 of SW 1/4		" " "	"	NE 1/4 of SW 1/4		" " "	"
NW 1/4 of SW 1/4		" " "	"	NW 1/4 of SW 1/4		" " "	"
SW 1/4 of SW 1/4		" " "	"	SW 1/4 of SW 1/4		" " "	"
SE 1/4 of SW 1/4		" " "	"	SE 1/4 of SW 1/4		" " "	"
NE 1/4 of SE 1/4		Oscar Johnson	Same	NE 1/4 of SE 1/4		Oscar Johnson	Same
NW 1/4 of SE 1/4		" " "	"	NW 1/4 of SE 1/4		" " "	"
SW 1/4 of SE 1/4		" " "	"	SW 1/4 of SE 1/4		" " "	"
SE 1/4 of SE 1/4		" " "	"	SE 1/4 of SE 1/4		" " "	"
NE 1/4 of NE 1/4	30	Neal Norton	Same	NE 1/4 of NE 1/4	30	A. V. Vizard	Same
NW 1/4 of NE 1/4		" " "	"	NW 1/4 of NE 1/4		" " "	"
SW 1/4 of NE 1/4		State	State	SW 1/4 of NE 1/4		State	State
SE 1/4 of NE 1/4		Chas. Barclay	Same	SE 1/4 of NE 1/4		Chas. Barclay	Same
NE 1/4 of NW 1/4		" " "	"	NE 1/4 of NW 1/4		" " "	"
NW 1/4 of NW 1/4		Neal Norton	Same	NW 1/4 of NW 1/4		A. V. Vizard	Same
SW 1/4 of NW 1/4		" " "	"	SW 1/4 of NW 1/4		" " "	"
SE 1/4 of NW 1/4		" " "	"	SE 1/4 of NW 1/4		" " "	"
NE 1/4 of SW 1/4		M. L. Green	Same	NE 1/4 of SW 1/4		M. L. Green	Same
NW 1/4 of SW 1/4		" " "	"	NW 1/4 of SW 1/4		" " "	"
SW 1/4 of SW 1/4		" " "	"	SW 1/4 of SW 1/4		" " "	"
SE 1/4 of SW 1/4		" " "	"	SE 1/4 of SW 1/4		" " "	"
NE 1/4 of SE 1/4		Public	Public	NE 1/4 of SE 1/4		Public	Public
NW 1/4 of SE 1/4		" " "	"	NW 1/4 of SE 1/4		" " "	"
SW 1/4 of SE 1/4		" " "	"	SW 1/4 of SE 1/4		" " "	"
SE 1/4 of SE 1/4		" " "	"	SE 1/4 of SE 1/4		" " "	"

LIST OF LANDS IN BALDWIN COUNTY, ALABAMA.

TOWNSHIP. 5 South - Range 3 East				TOWNSHIP. 5 South - Range 3 East					
SUBDIVISION.	SEC.	1905	1906	REMARKS	SUBDIVISION	SEC.	1907	1908	REMARKS
NE 1/4 of NE 1/4	31	G. J. McGill	Land	S. M. Pickett claims this subd 1905-1906	NE 1/4 of NE 1/4	31	G. J. McGill	Same	W. Pickett & Foley claim this subd 1907
NW 1/4 of NE 1/4	"	"	"	M. C. Blaceman claims 16.9 in NW 1/4 this subd 1905	NW 1/4 of NE 1/4	"	"	"	"
SW 1/4 of NE 1/4	"	"	"	S. M. Pickett claims this subd 1905-1906	SW 1/4 of NE 1/4	"	"	"	"
SE 1/4 of NE 1/4	"	"	"	"	SE 1/4 of NE 1/4	"	"	"	"
NE 1/4 of NW 1/4					NE 1/4 of NW 1/4				
NW 1/4 of NW 1/4					NW 1/4 of NW 1/4				
SW 1/4 of NW 1/4					SW 1/4 of NW 1/4				
SE 1/4 of NW 1/4					SE 1/4 of NW 1/4				
NE 1/4 of SW 1/4					NE 1/4 of SW 1/4				
NW 1/4 of SW 1/4					NW 1/4 of SW 1/4				
SW 1/4 of SW 1/4					SW 1/4 of SW 1/4				
SE 1/4 of SW 1/4					SE 1/4 of SW 1/4				
NE 1/4 of SE 1/4					NE 1/4 of SE 1/4				
NW 1/4 of SE 1/4					NW 1/4 of SE 1/4				
SW 1/4 of SE 1/4					SW 1/4 of SE 1/4				
SE 1/4 of SE 1/4					SE 1/4 of SE 1/4				
NE 1/4 of NE 1/4	32	Oscar Johnson	Same		NE 1/4 of NE 1/4	32	Oscar Johnson	Same	
NW 1/4 of NE 1/4	"	"	"		NW 1/4 of NE 1/4	"	"	"	
SW 1/4 of NE 1/4	"	"	"		SW 1/4 of NE 1/4	"	"	"	
SE 1/4 of NE 1/4	"	"	"		SE 1/4 of NE 1/4	"	"	"	
NE 1/4 of NW 1/4	"	"	"		NE 1/4 of NW 1/4	"	"	"	
NW 1/4 of NW 1/4					NW 1/4 of NW 1/4				
SW 1/4 of NW 1/4					SW 1/4 of NW 1/4				
SE 1/4 of NW 1/4					SE 1/4 of NW 1/4				
NE 1/4 of SW 1/4					NE 1/4 of SW 1/4				
NW 1/4 of SW 1/4					NW 1/4 of SW 1/4				
SW 1/4 of SW 1/4					SW 1/4 of SW 1/4				
SE 1/4 of SW 1/4					SE 1/4 of SW 1/4				
NE 1/4 of SE 1/4					NE 1/4 of SE 1/4				
NW 1/4 of SE 1/4					NW 1/4 of SE 1/4				
SW 1/4 of SE 1/4					SW 1/4 of SE 1/4				
SE 1/4 of SE 1/4					SE 1/4 of SE 1/4				
NE 1/4 of NE 1/4	33	H. E. Peltz	Land		NE 1/4 of NE 1/4	33	H. E. Peltz	Same	
NW 1/4 of NE 1/4	"	"	"		NW 1/4 of NE 1/4	"	"	"	
SW 1/4 of NE 1/4					SW 1/4 of NE 1/4				
SE 1/4 of NE 1/4					SE 1/4 of NE 1/4				
NE 1/4 of NW 1/4					NE 1/4 of NW 1/4				
NW 1/4 of NW 1/4					NW 1/4 of NW 1/4				
SW 1/4 of NW 1/4					SW 1/4 of NW 1/4				
SE 1/4 of NW 1/4					SE 1/4 of NW 1/4				
NE 1/4 of SW 1/4					NE 1/4 of SW 1/4				
NW 1/4 of SW 1/4					NW 1/4 of SW 1/4				
SW 1/4 of SW 1/4					SW 1/4 of SW 1/4				
SE 1/4 of SW 1/4					SE 1/4 of SW 1/4				
NE 1/4 of SE 1/4					NE 1/4 of SE 1/4				
NW 1/4 of SE 1/4					NW 1/4 of SE 1/4				
SW 1/4 of SE 1/4					SW 1/4 of SE 1/4				
SE 1/4 of SE 1/4					SE 1/4 of SE 1/4				

LIST OF LANDS IN BALDWIN COUNTY, ALABAMA.

TOWNSHIP. 5 South - Range 3 East				TOWNSHIP. 5 South - Range 3 East					
SUBDIVISION.	SEC.	1905	1906	REMARKS	SUBDIVISION	SEC.	1907	1908	REMARKS
NE 1/4 of NE 1/4	34	Olson Johnson	Olson Johnson	Mr J C Marshall Claim 40.2 this sub 1905-1906	NE 1/4 of NE 1/4	34	Olson Johnson	Same	
NW 1/4 of NE 1/4		Olson Johnson	Same		NW 1/4 of NE 1/4		Olson Johnson	Same	
SW 1/4 of NE 1/4		Ch. Chindwall	Same	W.A. Reed claims this sub 1905-1906	SW 1/4 of NE 1/4		Ch. Chindwall	Same	W.A. Reed claims this sub. 1907-8.
SE 1/4 of NE 1/4		Aug. Rantstrom	Aug Rantstrom		SE 1/4 of NE 1/4		Aug Rantstrom	Same	
NE 1/4 of NW 1/4		Peter Johnson	Olson Johnson	Olson Johnson claims this sub 1905	NE 1/4 of NW 1/4		Burner Wmerson N 1/2	Olson Johnson	
NW 1/4 of NW 1/4		" "	Olson Johnson	" " " " " "	NW 1/4 of NW 1/4		Olson Johnson	Same	
SW 1/4 of NW 1/4		" "	" "	" " " " " "	SW 1/4 of NW 1/4		" "	"	
SE 1/4 of NW 1/4		" "	Edw. J. Chindwall	" " " " " "	SE 1/4 of NW 1/4		Edw. J. Chindwall	Same	
NE 1/4 of SW 1/4		Z. Zierstrom	Peter Johnson		NE 1/4 of SW 1/4		Peter Johnson	Same	
NW 1/4 of SW 1/4		" "	" "		NW 1/4 of SW 1/4		" "	"	
SW 1/4 of SW 1/4		" "	" "		SW 1/4 of SW 1/4		" "	"	
SE 1/4 of SW 1/4		" "	" "		SE 1/4 of SW 1/4		" "	"	
NE 1/4 of SE 1/4		L. A. Anderson	Same Sec 10 a	Corvus Carlson Claim 26 1/2 10a this sub 1906	NE 1/4 of SE 1/4		Amad Carlson 1/2 1/4	Samuel Carlson 20 1/4	
NW 1/4 of SE 1/4		Peter Johnson 1/2	Peter Johnson 1/2		NW 1/4 of SE 1/4		Ch. Anderson 5 3/4	Same 5 3/4	
SW 1/4 of SE 1/4		J. O. A. Swanson 1/2	L. O. Swanson 1/2		SW 1/4 of SE 1/4		Peter Johnson 1/2	Same 1/2	
SE 1/4 of SE 1/4		Peter Johnson	Same		SE 1/4 of SE 1/4		J. O. Swanson 1/2	Same 1/2	
		Olson Wignstrom	Same				Peter Johnson	Same	
		Olson Wignstrom	Same				Olson Wignstrom	Same	
NE 1/4 of NE 1/4	35	Jacob Frostrom	Same		NE 1/4 of NE 1/4	35	Jacob Frostrom	Same	
NW 1/4 of NE 1/4		Olson Johnson	Same		NW 1/4 of NE 1/4		Olson Johnson	Same	
SW 1/4 of NE 1/4		" "	" "		SW 1/4 of NE 1/4		" "	Leut. H. Johnson	
SE 1/4 of NE 1/4		Edmund Johnson	Same		SE 1/4 of NE 1/4		S. H. Nelson	Same	
NE 1/4 of NW 1/4		Hd	Hd		NE 1/4 of NW 1/4		Hd	Hd	
NW 1/4 of NW 1/4		Aug. Sandquist	Aug Sandquist	On 10. 10. 10. Fred G. White 1901-1906	NW 1/4 of NW 1/4		Aug Sandquist	Aug Sandquist + Fred G. White claim this sub 1907	
SW 1/4 of NW 1/4		W. W. Olney	Aug Sandquist		SW 1/4 of NW 1/4		C. A. Cederlund	Same	
SE 1/4 of NW 1/4		C. A. Cederlund	C. A. Cederlund		SE 1/4 of NW 1/4		Hd	Hd	
NE 1/4 of SW 1/4		L. E. Peterson	Same		NE 1/4 of SW 1/4		Alfred Larson	Same	
NW 1/4 of SW 1/4		Alfred Larson	Same		NW 1/4 of SW 1/4		Olson Johnson	Same	
SW 1/4 of SW 1/4		Olson Johnson 1/2	Olson Johnson 1/2		SW 1/4 of SW 1/4		Thomas Eason 1/2	Same 1/2	Olson Johnson claim this sub 1905
SE 1/4 of SW 1/4		Eric Nasson 1/2	August Ullbackson 1/2		SE 1/4 of SW 1/4		August Ullbackson 1/2	Same 1/2	
NE 1/4 of SE 1/4		L. E. Peterson	L. E. Peterson		NE 1/4 of SE 1/4		C. E. Peterson	Same 1/2	
NW 1/4 of SE 1/4		Halvy Eason 1/2	Ma. Peterson 1/2		NW 1/4 of SE 1/4		A. Carlson 1/2	Same 1/2	
SW 1/4 of SE 1/4		W. Carlson 1/2	A. Carlson 1/2		SW 1/4 of SE 1/4		M. A. Calland 1/2	Same 1/2	
SE 1/4 of SE 1/4		John Carlson 1/2	Samuel Anderson 1/2		SE 1/4 of SE 1/4		Olson Johnson 1/2	Same 1/2	
		J. W. Jacobson 1/2	J. W. Jacobson 1/2	Carl A. Nelson claim 1/2 this sub 1905			J. N. Jacobson 1/2	Same 1/2	
		Alfred Solberg	Same				Alfred Solberg	Same	
		W. W. Olney	Aug. W. A. Lingren	Augusta Lingren claim this sub 1905-1906			Augusta Lingren	Same	
		W. W. Olney	Aug. W. A. Lingren				Augusta Lingren	Same	
NE 1/4 of NE 1/4	36	So. Plan Level Co.	So. Plan Level Co.		NE 1/4 of NE 1/4	36	So. Plan Level Co.	Same	
NW 1/4 of NE 1/4		O. G. Small 1/2	O. G. Small 1/2	So. Plan Level Co. claim 1/2 this sub 1906	NW 1/4 of NE 1/4		W. F. Ramsey 1/2	O. G. Small 1/2	
SW 1/4 of NE 1/4		Wm. W. H. Lawrence 1/2	Wm. W. H. Lawrence 1/2		SW 1/4 of NE 1/4		O. G. Small 1/2	Same 1/2	
SE 1/4 of NE 1/4		Burner Wmerson 1/2	F. L. Sanford		SE 1/4 of NE 1/4		F. L. Sanford	Same	
NE 1/4 of NW 1/4		" "	" "		NE 1/4 of NW 1/4		" "	"	
NW 1/4 of NW 1/4		" "	" "		NW 1/4 of NW 1/4		So. Plan Level Co.	Same	
SW 1/4 of NW 1/4		" "	" "		SW 1/4 of NW 1/4		" "	"	1/2 J. P. Ham claim 1/2 this sub 1907-8.
SE 1/4 of NW 1/4		" "	" "		SE 1/4 of NW 1/4		" "	"	
NE 1/4 of SW 1/4		Carl Olson	Olson Johnson		NE 1/4 of SW 1/4		Olson Johnson	Same	
NW 1/4 of SW 1/4		E. J. Bacon	Same		NW 1/4 of SW 1/4		E. J. Bacon	Same	
SW 1/4 of SW 1/4		L. A. Cederlund	Same		SW 1/4 of SW 1/4		L. A. Cederlund	Same	
SE 1/4 of SW 1/4		C. J. Anderson	Same		SE 1/4 of SW 1/4		C. J. Anderson	Same	
NE 1/4 of SE 1/4		Olson Johnson	Same		NE 1/4 of SE 1/4		Olson Johnson	Olson Johnson 1/2	
NW 1/4 of SE 1/4		Carl Olson	Same		NW 1/4 of SE 1/4		Carl Olson	Same 1/2	
SW 1/4 of SE 1/4		S. J. Johnson 1/2	S. J. Johnson 1/2		SW 1/4 of SE 1/4		S. J. Johnson 1/2	Same 1/2	
SE 1/4 of SE 1/4		Amanda Soderberg 1/2	Olson Johnson 1/2		SE 1/4 of SE 1/4		Amanda Soderberg 1/2	Same 1/2	
		Olson Johnson 1/2	Olson Johnson 1/2				Olson Johnson 1/2	Same 1/2	
		Amanda Soderberg 1/2	Same 1/2				Amanda Soderberg 1/2	Same 1/2	

LIST OF LANDS IN BALDWIN COUNTY, ALABAMA.

Table with columns for SUBDIVISION, SEC., 1905, 1906, REMARKS, 1907, 1908, and REMARKS. It lists land parcels in Township 6 South - Range 3 East, detailing owners like Oscar Johnson, Alf Cheladay, and John A. Carlson, along with various acreage and subdivision details.

LIST OF LANDS IN BALDWIN COUNTY, ALABAMA.

TOWNSHIP. 6 South - Range 3 East				TOWNSHIP. 6 South - Range 3 East			
SUBDIVISION	SEC.	1905	1906	SUBDIVISION	SEC.	1907	1908
REMARKS				REMARKS			
NE 1/4 of NE 1/4	4	Oscar Johnson	Same	NE 1/4 of NE 1/4	4	Chas Johnson 5/8 Oscar Johnson 3/8	Same 5/8
NW 1/4 of NE 1/4		Oscar Johnson	Oscar Johnson	NW 1/4 of NE 1/4		" "	" 3/8
SW 1/4 of NE 1/4		"	"	SW 1/4 of NE 1/4		" "	"
SE 1/4 of NE 1/4		John Erickson 5/8 Oscar Johnson 3/8	John Erickson 5/8 Oscar Johnson 3/8	SE 1/4 of NE 1/4		Ed. A. Pearson 5/8 Oscar Johnson 3/8	Same 5/8 John Erickson claim 1/8 of the sub 1907 & 8.
NE 1/4 of NW 1/4		Oscar Johnson	Oscar Johnson	NE 1/4 of NW 1/4		" "	"
NW 1/4 of NW 1/4		"	Oscar Johnson	NW 1/4 of NW 1/4		" "	"
SW 1/4 of NW 1/4		"	"	SW 1/4 of NW 1/4		" "	"
SE 1/4 of NW 1/4		Oscar Johnson	"	SE 1/4 of NW 1/4		" "	"
NE 1/4 of SW 1/4		"	Oscar Johnson	NE 1/4 of SW 1/4		" "	"
NW 1/4 of SW 1/4		"	"	NW 1/4 of SW 1/4		" "	John Erickson claim 1/8 of the sub 1907 & 8.
SW 1/4 of SW 1/4		F. A. Hoff	Same	SW 1/4 of SW 1/4		F. A. Hoff	Same
SE 1/4 of SW 1/4		John Erickson	Same	SE 1/4 of SW 1/4		John Erickson	Same
NE 1/4 of SE 1/4		O. J. Anderson 7/8 A. Anderson 1/8	O. J. Anderson 7/8 A. Anderson 1/8	NE 1/4 of SE 1/4		O. J. Anderson 7/8 A. Anderson 1/8	Same 7/8
NW 1/4 of SE 1/4		A. J. Anderson 5/8 O. J. Anderson 3/8	A. J. Anderson 5/8 O. J. Anderson 3/8	NW 1/4 of SE 1/4		A. J. Anderson 5/8 O. J. Anderson 3/8	Same 5/8
SW 1/4 of SE 1/4		P. A. Elfstrom	Same	SW 1/4 of SE 1/4		P. A. Elfstrom	Same
SE 1/4 of SE 1/4		E. J. Werner	Same	SE 1/4 of SE 1/4		E. J. Werner	Same
NE 1/4 of NE 1/4	5	Oscar Johnson	Same	NE 1/4 of NE 1/4	5	Oscar Johnson	Same Oscar Johnson claim this sub 1908.
NW 1/4 of NE 1/4		"	"	NW 1/4 of NE 1/4		"	Oscar Johnson
SW 1/4 of NE 1/4		"	"	SW 1/4 of NE 1/4		"	"
SE 1/4 of NE 1/4		"	"	SE 1/4 of NE 1/4		"	"
NE 1/4 of NW 1/4		"	"	NE 1/4 of NW 1/4		"	"
NW 1/4 of NW 1/4		Geo A Duggan Pine Park Fruit Co 5/8 Albert Miller 3/8	Daniel Pine Park Fruit Co 5/8 Albert Miller 3/8	NW 1/4 of NW 1/4		Geo A Duggan Pine Park Fruit Co 5/8 Albert Miller 3/8	Same 5/8
SW 1/4 of NW 1/4		Oscar Johnson	Same	SW 1/4 of NW 1/4		Oscar Johnson	Same 3/8
SE 1/4 of NW 1/4		Oscar Johnson	Same	SE 1/4 of NW 1/4		Oscar Johnson	Same
NE 1/4 of SW 1/4		"	"	NE 1/4 of SW 1/4		"	"
NW 1/4 of SW 1/4		Pine Park Fruit Co	Same	NW 1/4 of SW 1/4		Pine Park Fruit Co	Same
SW 1/4 of SW 1/4		Oscar Johnson	Same	SW 1/4 of SW 1/4		Oscar Johnson	Same
SE 1/4 of SW 1/4		Oscar Johnson	Same	SE 1/4 of SW 1/4		Oscar Johnson	Same
NE 1/4 of SE 1/4		"	"	NE 1/4 of SE 1/4		"	"
NW 1/4 of SE 1/4		"	"	NW 1/4 of SE 1/4		"	"
SW 1/4 of SE 1/4		P. Lindstrom F. A. Hoff 5/8 P. Lindstrom 3/8	Same F. A. Hoff 5/8 P. Lindstrom 3/8	SW 1/4 of SE 1/4		F. A. Hoff 5/8 P. Lindstrom 3/8	Same 5/8 P. Lindstrom claim 7/8 of SE 1/4 this sub 1907.
SE 1/4 of SE 1/4		P. Lindstrom 7/8	Same 7/8	SE 1/4 of SE 1/4		P. Lindstrom 7/8	Same 7/8
NE 1/4 of NE 1/4	6	Geo A Duggan	Same	NE 1/4 of NE 1/4	6	Geo A Duggan	Same Pine Park Fruit Co claim 7/8, 5/8, 3/8 of NW 1/4, SW 1/4 of NW 1/4, 7/8 of SW 1/4, & SW 1/4 of SE 1/4, this sub 1907
NW 1/4 of NE 1/4		Geo W Duggan	Same	NW 1/4 of NE 1/4		Geo W Duggan	Same
SW 1/4 of NE 1/4		Alfred Johnson	Same	SW 1/4 of NE 1/4		Alfred Johnson	Same
SE 1/4 of NE 1/4		Pine Park Fruit Co	Same	SE 1/4 of NE 1/4		Pine Park Fruit Co	Same Mary Webb Mohr Pine Park Fruit Co claim 1/8 of NW 1/4, this sub 1908.
NE 1/4 of NW 1/4		Georgiana Duggan	Same	NE 1/4 of NW 1/4		Georgiana Duggan	Same
NW 1/4 of NW 1/4		Geo W Duggan	Same	NW 1/4 of NW 1/4		Geo W Duggan	Same
SW 1/4 of NW 1/4		Rudolph Haack	Same	SW 1/4 of NW 1/4		Rudolph Haack	Same U.S. Childs claim this sub 1908
SE 1/4 of NW 1/4		Ed. A. Pearson	Same	SE 1/4 of NW 1/4		Ed. A. Pearson	Same
NE 1/4 of SW 1/4		William Liefritz	Same	NE 1/4 of SW 1/4		Wm Liefritz	Same U.S. Childs claim this sub 1908.
NW 1/4 of SW 1/4		"	"	NW 1/4 of SW 1/4		Sarah Stummell	Same Wm Liefritz claim this sub 1907 & 8.
SW 1/4 of SW 1/4		Pine Park Fruit Co	Peter L Van Outten	SW 1/4 of SW 1/4		P. L. Van Outten	Same
SE 1/4 of SW 1/4		Aug Butgenief	Same	SE 1/4 of SW 1/4		Aug Butgenief	Same
NE 1/4 of SE 1/4		Pine Park Fruit Co	Same	NE 1/4 of SE 1/4		Pine Park Fruit Co	Same Pine Park Fruit Co claim 7/8 of SE 1/4.
NW 1/4 of SE 1/4		Alfred Johnson	Same	NW 1/4 of SE 1/4		Alfred Johnson	Same
SW 1/4 of SE 1/4		Pine Park Fruit Co	Same	SW 1/4 of SE 1/4		Pine Park Fruit Co	Same
SE 1/4 of SE 1/4		"	"	SE 1/4 of SE 1/4		"	"

LIST OF LANDS IN BALDWIN COUNTY, ALABAMA.

TOWNSHIP. 6 South - Range 3 East				TOWNSHIP. 6 South - Range 3 East					
SUBDIVISION.	SEC.	1905	1906	REMARKS	SUBDIVISION	SEC.	1907	1908	REMARKS
NE 1/4 of NE 1/4	7	H. W. Alberg	Same		NE 1/4 of NE 1/4	7	H. W. Alberg	Same	Richard Taylor claims 1/2 sec, 1/2 sec, 1/2 sec, 1/2 sec, 1/2 sec, 1/2 sec, 1/2 sec, 1/2 sec - 1907
NW 1/4 of NE 1/4		River Park Fruit Co	Same		NW 1/4 of NE 1/4		River Park Fruit Co	Same	
SW 1/4 of NE 1/4		"	"		SW 1/4 of NE 1/4		"	"	
SE 1/4 of NE 1/4		H. L. Mohr	Same		SE 1/4 of NE 1/4		H. L. Mohr	Same	
NE 1/4 of NW 1/4		Frank Marchant	Same		NE 1/4 of NW 1/4		Frank Marchant	Same	
NW 1/4 of NW 1/4		River Park Fruit Co	Same		NW 1/4 of NW 1/4		River Park Fruit Co	Same	
SW 1/4 of NW 1/4		Florence Maude Porter	Same		SW 1/4 of NW 1/4		Florence Porter	Same	
SE 1/4 of NW 1/4		River Park Fruit Co	Daniel Dickinson # 40		SE 1/4 of NW 1/4		"	"	
NE 1/4 of SW 1/4		"	River Park Fruit Co		NE 1/4 of SW 1/4		River Park Fruit Co	James Unknown # 54	
NW 1/4 of SW 1/4		"	"		NW 1/4 of SW 1/4		Travis Engstrom		+ River Park Fruit Co claim this sub 1907 H.S.
SW 1/4 of SW 1/4		"	"		SW 1/4 of SW 1/4		River Park Fruit Co	Carl Heglin	
SE 1/4 of SW 1/4		"	Louis Drapp		SE 1/4 of SW 1/4		Louis Drapp	Same	
NE 1/4 of SE 1/4		Geo A. F. Meyer	Same		NE 1/4 of SE 1/4		Geo A. F. Meyer	Same	
NW 1/4 of SE 1/4		River Park Fruit Co	Same		NW 1/4 of SE 1/4		River Park Fruit Co	X Same	
SW 1/4 of SE 1/4		"	E. E. Blumer		SW 1/4 of SE 1/4		August E. Blumer	E. E. Blumer	E. E. Blumer claim this sub 1908.
SE 1/4 of SE 1/4		"	River Park Fruit Co.		SE 1/4 of SE 1/4		River Park Fruit Co.	Wils Anderson	
NE 1/4 of NE 1/4	8	C. M. Lyrene	Same	Geo A. F. Meyer claims 15 1/2 ac in this sec 1905-1900 Richard L. Co claims this sub 1905 - 6	NE 1/4 of NE 1/4	8			Stand Lbr Co. claim this sub 1907
NW 1/4 of NE 1/4		Ascar Johnson	Same		NW 1/4 of NE 1/4		Ascar Johnson	Same	
SW 1/4 of NE 1/4		"	"		SW 1/4 of NE 1/4		"	"	
SE 1/4 of NE 1/4		"	"		SE 1/4 of NE 1/4		"	"	
NE 1/4 of NW 1/4		H. L.	H. L.		NE 1/4 of NW 1/4		Carl J. Johnson	Same	
NW 1/4 of NW 1/4		Ascar Johnson	Same		NW 1/4 of NW 1/4		Ascar Johnson	Same	Geo A. F. Meyer claim 15 1/2 ac this sec 1907 + 8.
SW 1/4 of NW 1/4		"	"		SW 1/4 of NW 1/4		"	"	Chas M Lyren 1/2 lot 1, 2, 15 + 6 " " " 1908
SE 1/4 of NW 1/4		H. L.	Ascar Johnson		SE 1/4 of NW 1/4		"	"	Mary Nett Mohr claim 5 1/2 ac of NW 1/4 SW 1/4 this sec 1908.
NE 1/4 of SW 1/4		H. L.	Ascar Johnson		NE 1/4 of SW 1/4		"	"	
NW 1/4 of SW 1/4		River Park Fruit Co E. 35 1/2	River Park Fruit Co E. 35 1/2		NW 1/4 of SW 1/4		River Park Fruit Co E. 35 1/2		
SW 1/4 of SW 1/4		"	"		SW 1/4 of SW 1/4		"		Wils Anderson claim 15 1/2 ac this sub 1908.
SE 1/4 of SW 1/4		H. L.	Ascar Johnson		SE 1/4 of SW 1/4		Ascar Johnson	Carl J. Johnson	
NE 1/4 of SE 1/4		Ascar Johnson	Same		NE 1/4 of SE 1/4		"	Ascar Johnson	Geo A. F. Meyer claim this sub 1905
NW 1/4 of SE 1/4		"	"		NW 1/4 of SE 1/4		"	"	
SW 1/4 of SE 1/4		"	"		SW 1/4 of SE 1/4		"	"	
SE 1/4 of SE 1/4		"	"		SE 1/4 of SE 1/4		"	"	
NE 1/4 of NE 1/4	9	Aaron Olson	Same		NE 1/4 of NE 1/4	9	Aaron Olson	Same	Chas M Lyren claim lot 5 + 9 this sec 1907 + 8.
NW 1/4 of NE 1/4		E. A. Wallin	Same		NW 1/4 of NE 1/4		E. A. Wallin	Same	
SW 1/4 of NE 1/4		Ascar Johnson	D. W. Johnson		SW 1/4 of NE 1/4		D. W. Johnson	Same	
SE 1/4 of NE 1/4		C. P. Foreman 1/2	C. P. Foreman 1/2		SE 1/4 of NE 1/4		Aaron Olson 1/2	Same	
NE 1/4 of NW 1/4		Ascar Johnson	Same		NE 1/4 of NW 1/4		Joe Johnson 1/2	Same	
NW 1/4 of NW 1/4		Joseph Johnson 1/2	Joseph Johnson 1/2		NW 1/4 of NW 1/4		Joe Johnson 1/2	Same	
SW 1/4 of NW 1/4		C. M. Lyrene 1/2	"	Chas Lyrene claims lot 4 + 9 situated this sec 1908.	SW 1/4 of NW 1/4		Chas Beckman	Same	
SE 1/4 of NW 1/4		S. Tidholm	Chas Beckman	Ascar Johnson claims this sub 1905	SE 1/4 of NW 1/4		Joseph Beckman	Same	
NE 1/4 of SW 1/4		Joe, E. Beckman	Same		NE 1/4 of SW 1/4		Aug Pearson	Same	
NW 1/4 of SW 1/4		Aug Pearson	Same		NW 1/4 of SW 1/4		Aug Pearson	Same	
SW 1/4 of SW 1/4		Ascar Johnson	Ernest Stahlberg		SW 1/4 of SW 1/4		Ernest Stahlberg	Same	
SE 1/4 of SW 1/4		Anna Nelson	Anna Nelson		SE 1/4 of SW 1/4		Misc Pearson	Same	
NE 1/4 of SE 1/4		Anna Nelson	Same		NE 1/4 of SE 1/4		Carl J. Pearson	Same	
NW 1/4 of SE 1/4		D. E. Ahlberg	Same		NW 1/4 of SE 1/4		Anna Nelson	Same	
SW 1/4 of SE 1/4		Ascar Johnson	C. Stahlberg		SW 1/4 of SE 1/4		D. E. Alberg	Same	
SE 1/4 of SE 1/4		C. Stahlberg 1/2	C. Stahlberg 1/2		SE 1/4 of SE 1/4		C. Stahlberg 1/2	Same	Ascar Johnson claim this sub 1908.

LIST OF LANDS IN BALDWIN COUNTY, ALABAMA.

TOWNSHIP. 6 South ~ Range 3 East

TOWNSHIP. 6 South ~ Range 3 East

SUBDIVISION	SEC.	1905	1906	REMARKS	SUBDIVISION	SEC.	1907	1908	REMARKS
NE 1/4 of NE 1/4	10	Oscar Johnson	Same		NE 1/4 of NE 1/4	10	Oscar Johnson	Same	
NW 1/4 of NE 1/4		Wm. A. Sten	Wm. A. Sten		NW 1/4 of NE 1/4		Wm. A. Sten	Same	
SW 1/4 of NE 1/4		Frank Siquist	Frank Siquist		SW 1/4 of NE 1/4		Frank Siquist	Same	
SE 1/4 of NE 1/4		Alfred Hillman	Alfred Hillman		SE 1/4 of NE 1/4		Alfred Hillman	Same	
NE 1/4 of NW 1/4		W. P. Pearson	Same		NE 1/4 of NW 1/4		W. P. Pearson	Same	
NW 1/4 of NW 1/4		Christina Erickson	Same		NW 1/4 of NW 1/4		Christina Erickson	Same	
SW 1/4 of NW 1/4		Oscar Johnson	Same		SW 1/4 of NW 1/4		Oscar Johnson	Same	
SE 1/4 of NW 1/4		Edw. Anderson	Edw. Anderson		SE 1/4 of NW 1/4		Edw. Anderson	Same	
NE 1/4 of SW 1/4		Oscar Johnson	Same		NE 1/4 of SW 1/4		Oscar Johnson	Same	
NW 1/4 of SW 1/4		Oscar Johnson	Same		NW 1/4 of SW 1/4		Oscar Johnson	Same	
SW 1/4 of SW 1/4		Oscar Johnson	Same		SW 1/4 of SW 1/4		Oscar Johnson	Same	
SE 1/4 of SW 1/4		Wm. Anderson	Same		SE 1/4 of SW 1/4		Wm. Anderson	Same	
NE 1/4 of SE 1/4		Andrew Anderson	Same		NE 1/4 of SE 1/4		Andrew Anderson	Same	
NW 1/4 of SE 1/4		"	"		NW 1/4 of SE 1/4		"	"	
SW 1/4 of SE 1/4		Andrew Matheson	Same		SW 1/4 of SE 1/4		Andrew Matheson	Same	
SE 1/4 of SE 1/4		H. C. Hanson	Same		SE 1/4 of SE 1/4		H. C. Hanson	Same	
NE 1/4 of NE 1/4	11	Oscar Johnson	Same	Peoples Supply Co. claims land in this sec.	NE 1/4 of NE 1/4	11	Oscar Johnson	Same	Peoples Supply Co. claims land in this sec.
NW 1/4 of NE 1/4		"	"		NW 1/4 of NE 1/4		"	"	
SW 1/4 of NE 1/4		"	"		SW 1/4 of NE 1/4		"	"	
SE 1/4 of NE 1/4		"	"		SE 1/4 of NE 1/4		"	"	
NE 1/4 of NW 1/4		Oscar Johnson	Oscar Johnson		NE 1/4 of NW 1/4		Oscar Johnson	Same	
NW 1/4 of NW 1/4		Oscar Johnson	Oscar Johnson		NW 1/4 of NW 1/4		Oscar Johnson	Same	
SW 1/4 of NW 1/4		Nils Band	Nils Band		SW 1/4 of NW 1/4		Nils Band	Same	
SE 1/4 of NW 1/4		Oscar Johnson	Oscar Johnson		SE 1/4 of NW 1/4		Oscar Johnson	Same	
NE 1/4 of SW 1/4		Oscar Johnson	Oscar Johnson		NE 1/4 of SW 1/4		Oscar Johnson	Same	
NW 1/4 of SW 1/4		Oscar Johnson	Oscar Johnson		NW 1/4 of SW 1/4		Oscar Johnson	Same	
SW 1/4 of SW 1/4		Oscar Johnson	Oscar Johnson		SW 1/4 of SW 1/4		Oscar Johnson	Same	
SE 1/4 of SW 1/4		Oscar Johnson	Oscar Johnson		SE 1/4 of SW 1/4		Oscar Johnson	Same	
NE 1/4 of SE 1/4		Oscar Johnson	Oscar Johnson		NE 1/4 of SE 1/4		Oscar Johnson	Same	
NW 1/4 of SE 1/4		Oscar Johnson	Oscar Johnson		NW 1/4 of SE 1/4		Oscar Johnson	Same	
SW 1/4 of SE 1/4		Oscar Johnson	Oscar Johnson		SW 1/4 of SE 1/4		Oscar Johnson	Same	
SE 1/4 of SE 1/4		Oscar Johnson	Oscar Johnson		SE 1/4 of SE 1/4		Oscar Johnson	Same	
NE 1/4 of NE 1/4	12	Ivan Christenson	Same		NE 1/4 of NE 1/4	12	Ivan Christenson	Same	
NW 1/4 of NE 1/4		"	"		NW 1/4 of NE 1/4		"	"	
SW 1/4 of NE 1/4		Jeppe W. Thomson	Same		SW 1/4 of NE 1/4		Jeppe W. Thomson	Same	
SE 1/4 of NE 1/4		"	"		SE 1/4 of NE 1/4		"	"	
NE 1/4 of NW 1/4		Oscar Johnson	Same		NE 1/4 of NW 1/4		Oscar Johnson	Same	
NW 1/4 of NW 1/4		"	"		NW 1/4 of NW 1/4		"	"	
SW 1/4 of NW 1/4		"	"		SW 1/4 of NW 1/4		"	"	
SE 1/4 of NW 1/4		"	"		SE 1/4 of NW 1/4		"	"	
NE 1/4 of SW 1/4		"	"		NE 1/4 of SW 1/4		"	"	
NW 1/4 of SW 1/4		"	"		NW 1/4 of SW 1/4		"	"	
SW 1/4 of SW 1/4		"	"		SW 1/4 of SW 1/4		"	"	
SE 1/4 of SW 1/4		"	"		SE 1/4 of SW 1/4		"	"	
NE 1/4 of SE 1/4		Oscar Johnson	Same		NE 1/4 of SE 1/4		Oscar Johnson	Same	
NW 1/4 of SE 1/4		Malina Samuelson	Same		NW 1/4 of SE 1/4		Malina Samuelson	Same	
SW 1/4 of SE 1/4		"	"		SW 1/4 of SE 1/4		"	"	
SE 1/4 of SE 1/4		Pet Wallin	Same		SE 1/4 of SE 1/4		Pet Wallin	Same	

LIST OF LANDS IN BALDWIN COUNTY, ALABAMA.

Form 5733-6-11-MSCo

TOWNSHIP. 6 South - Range 3 East

TOWNSHIP. 6 South - Range 3 East

TOWNSHIP. 6 South - Range 3 East				TOWNSHIP. 6 South - Range 3 East					
SUBDIVISION.	SEC.	1905	1906	REMARKS	SUBDIVISION	SEC.	1907	1908	REMARKS
NE 1/4 of NE 1/4	13	Southern Plantation P Co	Same		NE 1/4 of NE 1/4	13	Do. Plan. Devel Co	Same	
NW 1/4 of NE 1/4	"	"	"		NW 1/4 of NE 1/4	"	"	"	
SW 1/4 of NE 1/4	"	"	"		SW 1/4 of NE 1/4	"	"	"	
SE 1/4 of NE 1/4	"	"	"		SE 1/4 of NE 1/4	"	"	"	
NE 1/4 of NW 1/4	"	Helen M Perry	Same		NE 1/4 of NW 1/4	"	Helen M Perry	Same	
NW 1/4 of NW 1/4	"	"	"		NW 1/4 of NW 1/4	"	"	"	
SW 1/4 of NW 1/4	"	"	"		SW 1/4 of NW 1/4	"	"	"	
SE 1/4 of NW 1/4	"	"	"		SE 1/4 of NW 1/4	"	"	"	
NE 1/4 of SW 1/4	"	Michael Higgins	Same		NE 1/4 of SW 1/4	"	Michael Higgins	Same	
NW 1/4 of SW 1/4	"	"	"		NW 1/4 of SW 1/4	"	"	"	
SW 1/4 of SW 1/4	"	"	"		SW 1/4 of SW 1/4	"	"	"	
SE 1/4 of SW 1/4	"	"	"		SE 1/4 of SW 1/4	"	"	"	
NE 1/4 of SE 1/4	"	Southern Plantation P Co	Same		NE 1/4 of SE 1/4	"	Do. Plan Devel Co.	Same	
NW 1/4 of SE 1/4	"	"	"		NW 1/4 of SE 1/4	"	"	"	
SW 1/4 of SE 1/4	"	"	"		SW 1/4 of SE 1/4	"	"	"	
SE 1/4 of SE 1/4	"	"	"		SE 1/4 of SE 1/4	"	"	"	
NE 1/4 of NE 1/4	14	Oscar Johnson	Wm Olson 5/8 Ben Johnson 1/4 Dust Merner 1/4 Oscar Johnson	Hand Lbr Co claims this Subd. 1905	NE 1/4 of NE 1/4	14	Ben Johnson 1/4 Wm Olson 5/8	Same 1/4	
NW 1/4 of NE 1/4	"	Dust Merner	"	"	NW 1/4 of NE 1/4	"	Dust Merner	Same	
SW 1/4 of NE 1/4	"	Oscar Johnson	Hand Lbr Co claims this Subd.	"	SW 1/4 of NE 1/4	"	Hand Lbr Co claims this Subd.	Same	
SE 1/4 of NE 1/4	"	"	"	"	SE 1/4 of NE 1/4	"	Oscar Johnson	Same	
NE 1/4 of NW 1/4	"	O.P. Fosman	Same		NE 1/4 of NW 1/4	"	O.P. Fosman	Same	
NW 1/4 of NW 1/4	"	F. Lindstrom	Same		NW 1/4 of NW 1/4	"	F. Lindstrom	Same	
SW 1/4 of NW 1/4	"	Oscar Johnson	Same	Hand Lbr Co claims this Subd 1905	SW 1/4 of NW 1/4	"	Oscar Johnson	Same	
SE 1/4 of NW 1/4	"	Oscar Johnson W/P Oscar Johnson 5/8 Oscar Johnson 5/8 Carl F. Nelson 1/4	Oscar Johnson 5/8 Carl F. Nelson 1/4	Hand Lbr Co claims 5/8 this " "	SE 1/4 of NW 1/4	"	Oscar Johnson 5/8 Carl F. Nelson 1/4	Same 5/8	
NE 1/4 of SW 1/4	"	Carl F. Nelson	Same	"	NE 1/4 of SW 1/4	"	Carl F. Nelson	Same	Carl F. Nelson claim 1/4 this Subd 1907. +6
NW 1/4 of SW 1/4	"	Carl F. Nelson	Same	"	NW 1/4 of SW 1/4	"	Carl F. Nelson	Same	
SW 1/4 of SW 1/4	"	Chas. Barclay Wm Barclay C. R. Palmer	Chas. Barclay C. R. Palmer	Hand Lbr Claims this Subd 1905	SW 1/4 of SW 1/4	"	Chas. Barclay C. R. Palmer	Same	C. R. Palmer claim this subd. 1908
SE 1/4 of SW 1/4	"	Carl F. Nelson	Carl F. Nelson 1/4	Hand Lbr Co claims 1/4 this Subd. 1905	SE 1/4 of SW 1/4	"	Carl F. Nelson 1/4	Same 1/4	" " " " " "
NE 1/4 of SE 1/4	"	Oscar Johnson	Same	Hand Lbr Co claims this Subd 1905	NE 1/4 of SE 1/4	"	Oscar Johnson	Same	
NW 1/4 of SE 1/4	"	Carl F. Amberg	Same	"	NW 1/4 of SE 1/4	"	Carl F. Amberg	Same	
SW 1/4 of SE 1/4	"	Oscar Johnson	Same	"	SW 1/4 of SE 1/4	"	Oscar Johnson	Same	
SE 1/4 of SE 1/4	"	"	Oscar Johnson	"	SE 1/4 of SE 1/4	"	Oscar Johnson	Same	
NE 1/4 of NE 1/4	15	O. J. Peterson	Same		NE 1/4 of NE 1/4	15	O. J. Peterson	Same	
NW 1/4 of NE 1/4	"	J. B. Foley 5/8 W. J. Munson 1/4	Jos. Mattin 5/8 Andrew Beck 1/4 Jos. Mattin 1/4	J. B. Foley claims 1/4 this Subd. 1906 Peter H. Ryan claim 1/4 this subd. 1907	NW 1/4 of NE 1/4	"	J. B. Foley 5/8 W. J. Munson 1/4	Same 5/8	
SW 1/4 of NE 1/4	"	J. B. Foley 5/8 C. Erickson 1/4	J. B. Foley 5/8 C. Erickson 1/4	J. B. Foley claims 1/4 this Subd. 1906 Peter H. Ryan claim 1/4 this subd. 1907	SW 1/4 of NE 1/4	"	J. B. Foley 5/8 C. Erickson 1/4	Same 5/8	
SE 1/4 of NE 1/4	"	F. Lindstrom	Same		SE 1/4 of NE 1/4	"	F. Lindstrom	Same	
NE 1/4 of NW 1/4	"	E. C. Larson	Same		NE 1/4 of NW 1/4	"	E. C. Larson	Same	
NW 1/4 of NW 1/4	"	"	"		NW 1/4 of NW 1/4	"	"	"	
SW 1/4 of NW 1/4	"	"	"		SW 1/4 of NW 1/4	"	"	"	
SE 1/4 of NW 1/4	"	"	"		SE 1/4 of NW 1/4	"	"	"	
NE 1/4 of SW 1/4	"	"	"		NE 1/4 of SW 1/4	"	"	"	
NW 1/4 of SW 1/4	"	"	"		NW 1/4 of SW 1/4	"	"	"	
SW 1/4 of SW 1/4	"	"	"		SW 1/4 of SW 1/4	"	"	"	
SE 1/4 of SW 1/4	"	"	"		SE 1/4 of SW 1/4	"	"	"	
NE 1/4 of SE 1/4	"	Oscar Johnson 5/8 Peter Peterson 1/4	Oscar Johnson 5/8 Peter Peterson 1/4	Hand Lbr Co claims this Subd 1905	NE 1/4 of SE 1/4	"	Oscar Johnson 5/8 Peter Peterson 1/4	Same 5/8	
NW 1/4 of SE 1/4	"	Oscar Johnson	Same		NW 1/4 of SE 1/4	"	Oscar Johnson	Same	
SW 1/4 of SE 1/4	"	E. Lindstrom	Same		SW 1/4 of SE 1/4	"	E. Lindstrom	Same	
SE 1/4 of SE 1/4	"	"	"		SE 1/4 of SE 1/4	"	"	"	

LIST OF LANDS IN BALDWIN COUNTY, ALABAMA.

TOWNSHIP: 6 South ~ Range 3 East				TOWNSHIP: 6 South ~ Range 3 East									
SUBDIVISION.	SEC.	1905	1906	REMARKS	SUBDIVISION	SEC.	1907	1908	REMARKS				
NE 1/4 of NE 1/4	16	E. C. Slosson	Same		NE 1/4 of NE 1/4	16	E. C. Slosson	Same					
NW 1/4 of NE 1/4					Entire Sec					Entire Sec also a	NW 1/4 of NE 1/4	Entire Sec also a	Entire Sec
SW 1/4 of NE 1/4											SW 1/4 of NE 1/4		
SE 1/4 of NE 1/4											SE 1/4 of NE 1/4		
NE 1/4 of NW 1/4					NE 1/4 of NW 1/4								
NW 1/4 of NW 1/4											NW 1/4 of NW 1/4		
SW 1/4 of NW 1/4											SW 1/4 of NW 1/4		
SE 1/4 of NW 1/4											SE 1/4 of NW 1/4		
NE 1/4 of SW 1/4					NE 1/4 of SW 1/4								
NW 1/4 of SW 1/4											NW 1/4 of SW 1/4		
SW 1/4 of SW 1/4											SW 1/4 of SW 1/4		
SE 1/4 of SW 1/4											SE 1/4 of SW 1/4		
NE 1/4 of SE 1/4					NE 1/4 of SE 1/4								
NW 1/4 of SE 1/4											NW 1/4 of SE 1/4		
SW 1/4 of SE 1/4											SW 1/4 of SE 1/4		
SE 1/4 of SE 1/4											SE 1/4 of SE 1/4		
NE 1/4 of NE 1/4	17	Oscar Johnson	Same		NE 1/4 of NE 1/4	17	Oscar Johnson	Same					
NW 1/4 of NE 1/4					" "					" "	NW 1/4 of NE 1/4	" "	" "
SW 1/4 of NE 1/4					" "					" "	SW 1/4 of NE 1/4	" "	" "
SE 1/4 of NE 1/4					" "					" "	SE 1/4 of NE 1/4	" "	" "
NE 1/4 of NW 1/4			Same		NE 1/4 of NW 1/4			Oscar Johnson					
NW 1/4 of NW 1/4					" "					" "	NW 1/4 of NW 1/4	" "	" "
SW 1/4 of NW 1/4					" "					" "	SW 1/4 of NW 1/4	" "	" "
SE 1/4 of NW 1/4					" "					" "	SE 1/4 of NW 1/4	" "	" "
NE 1/4 of SW 1/4		Oscar Johnson	Same		NE 1/4 of SW 1/4		Oscar Johnson	Same					
NW 1/4 of SW 1/4					" "					" "	NW 1/4 of SW 1/4	" "	" "
SW 1/4 of SW 1/4					" "					" "	SW 1/4 of SW 1/4	" "	" "
SE 1/4 of SW 1/4					" "					" "	SE 1/4 of SW 1/4	" "	" "
NE 1/4 of SE 1/4		Oscar Johnson	Same		NE 1/4 of SE 1/4		Oscar Johnson	Oscar Johnson					
NW 1/4 of SE 1/4					" "					" "	NW 1/4 of SE 1/4	" "	" "
SW 1/4 of SE 1/4					" "					" "	SW 1/4 of SE 1/4	" "	" "
SE 1/4 of SE 1/4					" "					" "	SE 1/4 of SE 1/4	" "	" "
NE 1/4 of NE 1/4	18	Rivers Past Fruit Co	Same		NE 1/4 of NE 1/4	18	Rivers Past Fruit Co	Same					
NW 1/4 of NE 1/4					Mrs Delia Cady					Same	NW 1/4 of NE 1/4	Mrs Delia Cady	Same
SW 1/4 of NE 1/4					Rivers Past Fruit Co					Same	SW 1/4 of NE 1/4	Rivers Past Fruit Co	Same
SE 1/4 of NE 1/4					" "					" "	SE 1/4 of NE 1/4	" "	" "
NE 1/4 of NW 1/4					NE 1/4 of NW 1/4								
NW 1/4 of NW 1/4					" "					" "	NW 1/4 of NW 1/4	" "	" "
SW 1/4 of NW 1/4					" "					" "	SW 1/4 of NW 1/4	" "	" "
SE 1/4 of NW 1/4					" "					" "	SE 1/4 of NW 1/4	" "	" "
NE 1/4 of SW 1/4		Wm F. Ford	Same		NE 1/4 of SW 1/4		Wm F. Ford	Same					
NW 1/4 of SW 1/4					Rivers Past Fruit Co					Same	NW 1/4 of SW 1/4	Rivers Past Fruit Co	Same
SW 1/4 of SW 1/4					Steve Kammann John Sleyman						SW 1/4 of SW 1/4	Steve Kammann John Sleyman	
SE 1/4 of SW 1/4					Rivers Past Fruit Co					Same	SE 1/4 of SW 1/4	Rivers Past Fruit Co	Same
NE 1/4 of SE 1/4		Mary Helen Carlson	Same		NE 1/4 of SE 1/4		Mary Helen Carlson	Chas Carlson					
NW 1/4 of SE 1/4					Rivers Past Fruit Co					Same	NW 1/4 of SE 1/4	Rivers Past Fruit Co	Same
SW 1/4 of SE 1/4					" "					" "	SW 1/4 of SE 1/4	" "	" "
SE 1/4 of SE 1/4					" "					" "	SE 1/4 of SE 1/4	" "	" "
NE 1/4 of NE 1/4	18	Rivers Past Fruit Co	Same		NE 1/4 of NE 1/4	18	Rivers Past Fruit Co	Same					
NW 1/4 of NE 1/4					Mrs Delia Cady					Same	NW 1/4 of NE 1/4	Mrs Delia Cady	Same
SW 1/4 of NE 1/4					Rivers Past Fruit Co					Same	SW 1/4 of NE 1/4	Rivers Past Fruit Co	Same
SE 1/4 of NE 1/4					" "					" "	SE 1/4 of NE 1/4	" "	" "
NE 1/4 of NW 1/4					NE 1/4 of NW 1/4		Rivers Past Fruit Co	Same	Rivers Past Fruit Co				
NW 1/4 of NW 1/4					" "					" "	NW 1/4 of NW 1/4	" "	" "
SW 1/4 of NW 1/4					" "					" "	SW 1/4 of NW 1/4	" "	" "
SE 1/4 of NW 1/4					" "					" "	SE 1/4 of NW 1/4	" "	" "
NE 1/4 of SW 1/4		Wm F. Ford	Same		NE 1/4 of SW 1/4		Wm F. Ford	Same					
NW 1/4 of SW 1/4					Rivers Past Fruit Co					Same	NW 1/4 of SW 1/4	Rivers Past Fruit Co	Same
SW 1/4 of SW 1/4					Steve Kammann John Sleyman						SW 1/4 of SW 1/4	Steve Kammann John Sleyman	
SE 1/4 of SW 1/4					Rivers Past Fruit Co					Same	SE 1/4 of SW 1/4	Rivers Past Fruit Co	Same
NE 1/4 of SE 1/4		Mary Helen Carlson	Same		NE 1/4 of SE 1/4		Mary Helen Carlson	Chas Carlson					
NW 1/4 of SE 1/4					Rivers Past Fruit Co					Same	NW 1/4 of SE 1/4	Rivers Past Fruit Co	Same
SW 1/4 of SE 1/4					" "					" "	SW 1/4 of SE 1/4	" "	" "
SE 1/4 of SE 1/4					" "					" "	SE 1/4 of SE 1/4	" "	" "

LIST OF LANDS IN BALDWIN COUNTY, ALABAMA.

TOWNSHIP. 6 South ~ Range 3 East				TOWNSHIP. 6 South ~ Range 3 East					
SUBDIVISION.	SEC.	1905	1906	REMARKS	SUBDIVISION	SEC.	1907	1908	REMARKS
NE 1/4 of NE 1/4	19	Mrs Bishop	Land		NE 1/4 of NE 1/4	19	Mrs Bishop	Same	
NW 1/4 of NE 1/4	"	"	"		NW 1/4 of NE 1/4	"	"	"	
SW 1/4 of NE 1/4	"	"	"		SW 1/4 of NE 1/4	"	"	"	
SE 1/4 of NE 1/4	"	"	"		SE 1/4 of NE 1/4	"	"	"	
NE 1/4 of NW 1/4		Bois Camp Fruit Co	Same		NE 1/4 of NW 1/4		Bois Camp Fruit Co	Same	
NW 1/4 of NW 1/4		"	"		NW 1/4 of NW 1/4		"	"	
SW 1/4 of NW 1/4		"	"		SW 1/4 of NW 1/4		"	"	
SE 1/4 of NW 1/4		"	"		SE 1/4 of NW 1/4		"	"	
NE 1/4 of SW 1/4		S M Birren	Richard Foley	Mary Ann Bishop claim this sub 1900-1906	NE 1/4 of SW 1/4		Mary Ann Bishop	Same	Pickler & Foley claim this sub 1907 & 8
NW 1/4 of SW 1/4		"	"	"	NW 1/4 of SW 1/4		"	"	"
SW 1/4 of SW 1/4		Mrs Bishop	Land		SW 1/4 of SW 1/4		Mrs Bishop	Same	
SE 1/4 of SW 1/4		"	"		SE 1/4 of SW 1/4		"	"	
NE 1/4 of SE 1/4		Mary Ann Bishop	Land		NE 1/4 of SE 1/4		Mary Ann Bishop	Same	
NW 1/4 of SE 1/4		"	"		NW 1/4 of SE 1/4		"	"	
SW 1/4 of SE 1/4		Mrs Bishop	Land		SW 1/4 of SE 1/4		Mrs Bishop	Same	
SE 1/4 of SE 1/4		Mary Ann Bishop	Land		SE 1/4 of SE 1/4		Mary Ann Bishop	Same	
NE 1/4 of NE 1/4	20	Oscar Johnson	Land		NE 1/4 of NE 1/4	20	Oscar Johnson	Same	
NW 1/4 of NE 1/4		Entire Sec	Entire Sec		NW 1/4 of NE 1/4		Entire Sec	Entire Sec	
SW 1/4 of NE 1/4					SW 1/4 of NE 1/4				
SE 1/4 of NE 1/4					SE 1/4 of NE 1/4				
NE 1/4 of NW 1/4					NE 1/4 of NW 1/4				
NW 1/4 of NW 1/4					NW 1/4 of NW 1/4				
SW 1/4 of NW 1/4					SW 1/4 of NW 1/4				
SE 1/4 of NW 1/4					SE 1/4 of NW 1/4				
NE 1/4 of SW 1/4					NE 1/4 of SW 1/4				
NW 1/4 of SW 1/4					NW 1/4 of SW 1/4				
SW 1/4 of SW 1/4					SW 1/4 of SW 1/4				
SE 1/4 of SW 1/4					SE 1/4 of SW 1/4				
NE 1/4 of SE 1/4					NE 1/4 of SE 1/4				
NW 1/4 of SE 1/4					NW 1/4 of SE 1/4				
SW 1/4 of SE 1/4					SW 1/4 of SE 1/4				
SE 1/4 of SE 1/4					SE 1/4 of SE 1/4				
NE 1/4 of NE 1/4	21	E. C. Blosson	Land		NE 1/4 of NE 1/4	21	H. My Schaffer	Same	Ke B Blosson claims this sub 1907 & 8
NW 1/4 of NE 1/4		"	"		NW 1/4 of NE 1/4		E. C. Blosson	Same	
SW 1/4 of NE 1/4		"	"		SW 1/4 of NE 1/4		"	"	
SE 1/4 of NE 1/4		"	"		SE 1/4 of NE 1/4		"	"	
NE 1/4 of NW 1/4					NE 1/4 of NW 1/4				
NW 1/4 of NW 1/4		W. H. Cannon	Dinner Withman # 22		NW 1/4 of NW 1/4		Mrs W. Cannon Jan Sale 1/16/07 per W. H. Cannon # 57	Same	
SW 1/4 of NW 1/4		E. C. Blosson	Land		SW 1/4 of NW 1/4		Ke B. Blosson	Same	
SE 1/4 of NW 1/4		"	"		SE 1/4 of NW 1/4		"	"	
NE 1/4 of SW 1/4		"	"		NE 1/4 of SW 1/4		"	"	
NW 1/4 of SW 1/4		"	"		NW 1/4 of SW 1/4		"	"	
SW 1/4 of SW 1/4		"	"		SW 1/4 of SW 1/4		"	"	
SE 1/4 of SW 1/4		"	"		SE 1/4 of SW 1/4		"	"	
NE 1/4 of SE 1/4		"	"		NE 1/4 of SE 1/4		"	"	
NW 1/4 of SE 1/4		"	"		NW 1/4 of SE 1/4		"	"	
SW 1/4 of SE 1/4		"	"		SW 1/4 of SE 1/4		"	"	
SE 1/4 of SE 1/4		"	"		SE 1/4 of SE 1/4		"	"	

LIST OF LANDS IN BALDWIN COUNTY, ALABAMA.

TOWNSHIP. 6 South - Range 3 East				TOWNSHIP. 6 South - Range 3 East					
SUBDIVISION.	SEC.	1905	1906	REMARKS	SUBDIVISION	SEC.	1907	1908	REMARKS
NE 1/4 of NE 1/4	R2	Oscar Johnson	Same		NE 1/4 of NE 1/4	R2	Chas Svensen	Same	
NW 1/4 of NE 1/4		C Lindstrom	Same		NW 1/4 of NE 1/4		C. Lindstrom	Same	
SW 1/4 of NE 1/4		Oscar Johnson	S P Thorsen	Oscar Johnson claims this Subd 1906	SW 1/4 of NE 1/4		S P Thorsen	Same	
SE 1/4 of NE 1/4		" "	O B Hultman		SE 1/4 of NE 1/4		O. E. Hultman	Same	
NE 1/4 of NW 1/4		Chas E. A. Sundberg	Same		NE 1/4 of NW 1/4		Chas A. E. Sundberg	Same	
NW 1/4 of NW 1/4		A. A. Nordin	Same		NW 1/4 of NW 1/4		Chas A. E. Sundberg E A Nordin w/p	Same	Engine drawn claim. dis. subd 1908.
SW 1/4 of NW 1/4		Frank O Linder	Same		SW 1/4 of NW 1/4		Jno Reicholtz 5/2	Same	5/2 Frank O Linder claim N-1-18-1907.
SE 1/4 of NW 1/4		Chas E. A. Sundberg	Same		SE 1/4 of NW 1/4		Frank O Linder	Same	
NE 1/4 of SW 1/4		Oscar Johnson	Same		NE 1/4 of SW 1/4		Chas A. E. Sundberg	Same	
NW 1/4 of SW 1/4		Mathilda Erickson 5/2 Frank O Linder w/p	Mathilda Erickson 5/2 Frank O Linder w/p		NW 1/4 of SW 1/4		Chas A. E. Sundberg	Same	
SW 1/4 of SW 1/4		F. E. Eftstrand	John Eftstrand		SW 1/4 of SW 1/4		Chas A. E. Sundberg	Same	
SE 1/4 of SW 1/4		J. Anderson	Same		SE 1/4 of SW 1/4		Chas A. E. Sundberg	Same	
NE 1/4 of SE 1/4		Oscar Johnson	Same		NE 1/4 of SE 1/4		Chas A. E. Sundberg	Same	
NW 1/4 of SE 1/4		" "	"		NW 1/4 of SE 1/4		Chas A. E. Sundberg	Same	
SW 1/4 of SE 1/4		" "	"		SW 1/4 of SE 1/4		Chas A. E. Sundberg	Same	
SE 1/4 of SE 1/4		" "	"		SE 1/4 of SE 1/4		Chas A. E. Sundberg	Same	
NE 1/4 of NE 1/4	R3	Oscar Johnson	Same		NE 1/4 of NE 1/4	R3	Oscar Johnson	Same	
NW 1/4 of NE 1/4		" "	"		NW 1/4 of NE 1/4		" "	"	
SW 1/4 of NE 1/4		" "	"		SW 1/4 of NE 1/4		" "	"	
SE 1/4 of NE 1/4		Nancy M. And	Same		SE 1/4 of NE 1/4		Nancy And	Same	A. H. H. claims 4.9 in the Sec 1908.
NE 1/4 of NW 1/4		E. H. Erickson	Same		NE 1/4 of NW 1/4		E. H. Erickson	Same	
NW 1/4 of NW 1/4		Oscar Johnson	Same		NW 1/4 of NW 1/4		Oscar Johnson	Same	
SW 1/4 of NW 1/4		John Nordin	Same		SW 1/4 of NW 1/4		Jno Nordin	Same	
SE 1/4 of NW 1/4		" "	Oscar Johnson		SE 1/4 of NW 1/4		Oscar Johnson	Same	
NE 1/4 of SW 1/4		A. Jacobson	A. Jacobson		NE 1/4 of SW 1/4		A. Jacobson	Same	
NW 1/4 of SW 1/4		" "	" "		NW 1/4 of SW 1/4		" "	"	
SW 1/4 of SW 1/4		" "	" "		SW 1/4 of SW 1/4		" "	"	
SE 1/4 of SW 1/4		" "	" "		SE 1/4 of SW 1/4		" "	"	
NE 1/4 of SE 1/4		Oscar Johnson	Same		NE 1/4 of SE 1/4		Oscar Johnson	Same	
NW 1/4 of SE 1/4		" "	"		NW 1/4 of SE 1/4		" "	"	
SW 1/4 of SE 1/4		" "	"		SW 1/4 of SE 1/4		" "	"	
SE 1/4 of SE 1/4		" "	"		SE 1/4 of SE 1/4		" "	"	
NE 1/4 of NE 1/4	R4	Southern Plantation Co	Same		NE 1/4 of NE 1/4	R4	S. Plan. Devel Co	Same	
NW 1/4 of NE 1/4		" "	"		NW 1/4 of NE 1/4		" "	"	
SW 1/4 of NE 1/4		" "	"		SW 1/4 of NE 1/4		" "	Owner Unknown N 1/2 67	
SE 1/4 of NE 1/4		" "	"		SE 1/4 of NE 1/4		" "	S P D Co.	
NE 1/4 of NW 1/4		" "	"		NE 1/4 of NW 1/4		" "	S P D Co.	
NW 1/4 of NW 1/4		Schroff & Hassold Fred Hassold	Fred G Hassold		NW 1/4 of NW 1/4		Fred G. Hassold	Succession estate of Fred Hassold	
SW 1/4 of NW 1/4		Schroff & Hassold Fred Hassold	Owner Unknown # 457		SW 1/4 of NW 1/4		Wm. H. Cannon Wm. H. Cannon's Sale 7/1907	Succession of Fred Hassold N 1/2 57	
SE 1/4 of NW 1/4		Southern Plantation Co	Same		SE 1/4 of NW 1/4		S. Plan Devel Co	Same	
NE 1/4 of SW 1/4		" "	"		NE 1/4 of SW 1/4		" "	"	
NW 1/4 of SW 1/4		" "	"		NW 1/4 of SW 1/4		" "	"	
SW 1/4 of SW 1/4		" "	"		SW 1/4 of SW 1/4		" "	"	
SE 1/4 of SW 1/4		" "	"		SE 1/4 of SW 1/4		" "	"	
NE 1/4 of SE 1/4		Southern Plantation Co	S. Plan Devel Co		NE 1/4 of SE 1/4		" "	S P D Co	
NW 1/4 of SE 1/4		" "	" "		NW 1/4 of SE 1/4		S. Plan Devel Co	" "	
SW 1/4 of SE 1/4		" "	" "		SW 1/4 of SE 1/4		" "	" "	
SE 1/4 of SE 1/4		" "	" "		SE 1/4 of SE 1/4		" "	" "	
NE 1/4 of NE 1/4		Emma Hayes Hill	Richd H Hassold		NE 1/4 of NE 1/4		B S Credit	Same	

LIST OF LANDS IN BALDWIN COUNTY, ALABAMA.

TOWNSHIP. 6 South - Range 3 East				TOWNSHIP. 6 South - Range 3 East			
SUBDIVISION.	SEC.	1905	1906	SUBDIVISION	SEC.	1907	1908
REMARKS				REMARKS			
NE 1/4 of NE 1/4	25	Southern Plantation & Co	Same	NE 1/4 of NE 1/4	25	Do Plan Devl Co	Same
NW 1/4 of NE 1/4		Arthur Sec	Arthur Sec	NW 1/4 of NE 1/4		" " " "	"
SW 1/4 of NE 1/4				SW 1/4 of NE 1/4		" " " "	"
SE 1/4 of NE 1/4				SE 1/4 of NE 1/4		" " " "	"
NE 1/4 of NW 1/4				NE 1/4 of NW 1/4		" " " "	"
NW 1/4 of NW 1/4				NW 1/4 of NW 1/4		" " " "	"
SW 1/4 of NW 1/4				SW 1/4 of NW 1/4		" " " "	"
SE 1/4 of NW 1/4				SE 1/4 of NW 1/4		" " " "	"
NE 1/4 of SW 1/4				NE 1/4 of SW 1/4		John Lehman	Do Plan Devl Co claims this Sub 1907 + 8
NW 1/4 of SW 1/4				NW 1/4 of SW 1/4		" "	" " " " " " " " " "
SW 1/4 of SW 1/4				SW 1/4 of SW 1/4		Do Plan Devl Co	Same
SE 1/4 of SW 1/4				SE 1/4 of SW 1/4		James Armstrong or 1/2 N 1/2 Randolph Jensen 1/2 Do Plan Devl Co 5/4	Same same 1/2
NE 1/4 of SE 1/4				NE 1/4 of SE 1/4		Do Plan Devl Co	Same
NW 1/4 of SE 1/4				NW 1/4 of SE 1/4		" " " "	"
SW 1/4 of SE 1/4				SW 1/4 of SE 1/4		" " " "	"
SE 1/4 of SE 1/4				SE 1/4 of SE 1/4		" " " "	"
NE 1/4 of NE 1/4	26	Id	Id	NE 1/4 of NE 1/4	26	Id	Id
NW 1/4 of NE 1/4		Southern Plantation & Co	Same	NW 1/4 of NE 1/4		Do Plan Devl Co.	Same
SW 1/4 of NE 1/4		" " "	"	SW 1/4 of NE 1/4		" " " "	"
SE 1/4 of NE 1/4		Id	Id	SE 1/4 of NE 1/4		Id	Id
NE 1/4 of NW 1/4		Southern Plantation & Co	Same	NE 1/4 of NW 1/4		Do. Plan Devl Co	Same
NW 1/4 of NW 1/4		W W Boney	Same	NW 1/4 of NW 1/4		W. W Boney	Same - 1/2
SW 1/4 of NW 1/4		" " "	"	SW 1/4 of NW 1/4		" " " "	"
SE 1/4 of NW 1/4		Southern Plantation & Co	Same	SE 1/4 of NW 1/4		Do Plan Devl Co	Same
NE 1/4 of SW 1/4		" " "	"	NE 1/4 of SW 1/4		" " " "	"
NW 1/4 of SW 1/4		" " "	"	NW 1/4 of SW 1/4		" " " "	"
SW 1/4 of SW 1/4		" " "	Edw M Gandy	SW 1/4 of SW 1/4		" " " "	Edw M Gandy claims this Sub 1906
SE 1/4 of SW 1/4		" " "	" " " "	SE 1/4 of SW 1/4		" " " "	" " " " " " " " " "
NE 1/4 of SE 1/4		" " "	Do Plan Devl Co.	NE 1/4 of SE 1/4		" " " "	" " " "
NW 1/4 of SE 1/4		Do Plantation & Co	Same	NW 1/4 of SE 1/4		" " " "	" " " "
SW 1/4 of SE 1/4		Southern Plantation & Co	Same	SW 1/4 of SE 1/4		" " " "	" " " "
SE 1/4 of SE 1/4		" " "	"	SE 1/4 of SE 1/4		" " " "	" " " "
NE 1/4 of NE 1/4	27	Clear Johnson	Same	NE 1/4 of NE 1/4	27	Clear Johnson	Same
NW 1/4 of NE 1/4		" " "	"	NW 1/4 of NE 1/4		" " "	"
SW 1/4 of NE 1/4		" " "	"	SW 1/4 of NE 1/4		" " "	"
SE 1/4 of NE 1/4		" " "	"	SE 1/4 of NE 1/4		" " "	"
NE 1/4 of NW 1/4		" " "	"	NE 1/4 of NW 1/4		" " "	"
NW 1/4 of NW 1/4		" " "	"	NW 1/4 of NW 1/4		" " "	"
SW 1/4 of NW 1/4		" " "	"	SW 1/4 of NW 1/4		" " "	"
SE 1/4 of NW 1/4		" " "	"	SE 1/4 of NW 1/4		" " "	"
NE 1/4 of SW 1/4		Southern Plantation & Co	Same	NE 1/4 of SW 1/4		Do. Plan Devl Co.	Same
NW 1/4 of SW 1/4		Jos. V. Collins	Same	NW 1/4 of SW 1/4		A. H. Head	Same
SW 1/4 of SW 1/4		Southern Plantation & Co	Same	SW 1/4 of SW 1/4		Do Plan Devl Co.	Same
SE 1/4 of SW 1/4		" " "	"	SE 1/4 of SW 1/4		" " " "	"
NE 1/4 of SE 1/4		" " "	"	NE 1/4 of SE 1/4		" " " "	"
NW 1/4 of SE 1/4		Kelly May Nichols	Same	NW 1/4 of SE 1/4		Kelly May Nichols	Same
SW 1/4 of SE 1/4		Southern Plantation & Co	Same	SW 1/4 of SE 1/4		Do Plan Devl Co.	Same
SE 1/4 of SE 1/4		" " "	"	SE 1/4 of SE 1/4		" " " "	"

LIST OF LANDS IN BALDWIN COUNTY, ALABAMA.

TOWNSHIP. 6 South - Range 3 East				TOWNSHIP. 6 South - Range 3 East						
SUBDIVISION.	SEC.	1905	1906	REMARKS	SUBDIVISION	SEC.	1907	1908	REMARKS	
NE 1/4 of NE 1/4	28	Wm Wm Wm No 25	Oscar Johnson		NE 1/4 of NE 1/4	28	Wm Wm Wm No 25	Oscar Johnson		
NW 1/4 of NE 1/4		" " "	" "		NW 1/4 of NE 1/4		" " "	" "		
SW 1/4 of NE 1/4		" " "	" "		SW 1/4 of NE 1/4		" " "	" "		
SE 1/4 of NE 1/4		" " "	" "		SE 1/4 of NE 1/4		" " "	" "		
NE 1/4 of NW 1/4	28	Southern Plantation Co	Same		NE 1/4 of NW 1/4	28	Oscar Johnson	Frank Stewart		
NW 1/4 of NW 1/4		Oscar Johnson	Same		NW 1/4 of NW 1/4		Oscar Johnson	Same		
SW 1/4 of NW 1/4		Southern Plantation Co	Same		SW 1/4 of NW 1/4		" "	S P Co	S. P. level Co. claim this sub 1907	
SE 1/4 of NW 1/4		" "	" "		SE 1/4 of NW 1/4		" "	Wm Wm Wm No 25	" " " " " " " "	
NE 1/4 of SW 1/4	28	Jno McKinnon	Same		NE 1/4 of SW 1/4	28	Jno McKinnon	Same		
NW 1/4 of SW 1/4		J B Foley	Same	Southern Plantation Co claim this sub 1905-1906	NW 1/4 of SW 1/4		S. P. level Co	Same		
SW 1/4 of SW 1/4		Nellie K Baldwin	Same		SW 1/4 of SW 1/4		M. K. Baldwin	Same		
SE 1/4 of SW 1/4		Albert F Prigger	Same		SE 1/4 of SW 1/4		Albert F Prigger	Same		
NE 1/4 of SE 1/4	28	Oscar Johnson	S P Co	Southern Plantation Co claim this sub 1905-1906	NE 1/4 of SE 1/4	28	S. P. level Co	Same		
NW 1/4 of SE 1/4		" "	" "	" " " " " " " " - 1906	NW 1/4 of SE 1/4		S. P. level Co	Same		
SW 1/4 of SE 1/4		" "	" "	" " " " " " " " - 1906	SW 1/4 of SE 1/4		S. P. level Co	Same		
SE 1/4 of SE 1/4		" "	" "	" " " " " " " " - 1906	SE 1/4 of SE 1/4		" " " "	"		
NE 1/4 of NE 1/4	29	N. K. Baldwin	Same		NE 1/4 of NE 1/4	29	N. K. Baldwin	Same	{J B Foley claim this entire sec except NW 1/4 of SW 1/4 1907 & S.}	
NW 1/4 of NE 1/4		Enter Sec. (14 est)	Enter less		NW 1/4 of NE 1/4		"	"		
SW 1/4 of NE 1/4		SW 1/4 of SW 1/4	SW 1/4 of SW 1/4	600 A	SW 1/4 of NE 1/4		"	"		
SE 1/4 of NE 1/4		"	"		SE 1/4 of NE 1/4		"	"		
NE 1/4 of NW 1/4	29	"	"		NE 1/4 of NW 1/4	29	"	"		
NW 1/4 of NW 1/4		"	"		NW 1/4 of NW 1/4		"	"		
SW 1/4 of NW 1/4		"	"		SW 1/4 of NW 1/4		"	"		
SE 1/4 of NW 1/4		"	"		SE 1/4 of NW 1/4		"	"		
NE 1/4 of SW 1/4	29	"	"		NE 1/4 of SW 1/4	29	"	"		
NW 1/4 of SW 1/4		"	"		NW 1/4 of SW 1/4		"	"		
SW 1/4 of SW 1/4		Eugene Blossom	Same		SW 1/4 of SW 1/4		Eugene Blossom	Same		
SE 1/4 of SW 1/4		"	"		SE 1/4 of SW 1/4		N. K. Baldwin	Same		
NE 1/4 of SE 1/4	29	"	"		NE 1/4 of SE 1/4	29	"	"		
NW 1/4 of SE 1/4		"	"		NW 1/4 of SE 1/4		"	"		
SW 1/4 of SE 1/4		"	"		SW 1/4 of SE 1/4		"	"		
SE 1/4 of SE 1/4		"	"		SE 1/4 of SE 1/4		"	"		
NE 1/4 of NE 1/4	30	Nellie K Baldwin	Same	Henry King claims 10 a. in this Sec 1905-1906	NE 1/4 of NE 1/4	30	N. K. Baldwin	Same	Henry King claims 10 a. in this Sec 1907 & S. S. J. J. label claim 69 a. in this Sec 1907 & S. S. King claim 7 " " " " " " 1905 P. Robinson claims 40 a. in this sub 1905 & S.	
NW 1/4 of NE 1/4		"	"	Let J. J. label claim by a. in this sub 1905-1906	NW 1/4 of NE 1/4		"	"		
SW 1/4 of NE 1/4		"	"		SW 1/4 of NE 1/4		"	"		
SE 1/4 of NE 1/4		"	"		SE 1/4 of NE 1/4		"	"		
NE 1/4 of NW 1/4	30	Wm Bishop	Same		NE 1/4 of NW 1/4	30	Wm Bishop	Same		
NW 1/4 of NW 1/4		"	"		NW 1/4 of NW 1/4		"	"		
SW 1/4 of NW 1/4		"	"		SW 1/4 of NW 1/4		"	"		
SE 1/4 of NW 1/4		Wm Bishop	Same		SE 1/4 of NW 1/4		Wm Bishop	Same		
NE 1/4 of SW 1/4	30	Nellie K Baldwin	Same		NE 1/4 of SW 1/4	30	N. K. Baldwin	Same		
NW 1/4 of SW 1/4		"	"		NW 1/4 of SW 1/4		"	"		
SW 1/4 of SW 1/4		Henry King	Same	Nellie K Baldwin claims this sub 1905-1906	SW 1/4 of SW 1/4		Henry King	Same	N. K. Baldwin claims this sub 1905 & S.	
SE 1/4 of SW 1/4		Nellie K Baldwin	Same		SE 1/4 of SW 1/4		N. K. Baldwin	Same		
NE 1/4 of SE 1/4	30	"	"		NE 1/4 of SE 1/4	30	"	"		
NW 1/4 of SE 1/4		"	"		NW 1/4 of SE 1/4		"	"		
SW 1/4 of SE 1/4		"	"		SW 1/4 of SE 1/4		"	"		
SE 1/4 of SE 1/4		"	"	Eugene Blossom claims 86 1/2 a. in this sub 1905 & S.	SE 1/4 of SE 1/4		"	"	Eugene Blossom 86 1/2 a. in this sub 1905 & S.	

LIST OF LANDS IN BALDWIN COUNTY, ALABAMA.

Table with columns for Subdivision, Sec., 1905, 1906, Remarks, 1907, 1908, and Remarks. It lists land parcels in Township 6 South - Range 3 East, including owners like Nellie K. Baldwin, Eugene Slosson, and various other individuals and companies.

LIST OF LANDS IN BALDWIN COUNTY, ALABAMA.

TOWNSHIP 6 South - Range 3 East				TOWNSHIP 6 South - Range 3 East						
SUBDIVISION	SEC.	1905	1906	REMARKS	SUBDIVISION	SEC.	1907	1908	REMARKS	
NE 1/4 of NE 1/4	34	Southern Plantation Co	Same		NE 1/4 of NE 1/4	34	So. Plant Devel Co	Same		
NW 1/4 of NE 1/4		Mr. W. Brady	Same		NW 1/4 of NE 1/4		Mr. W. Brady	Same		
SW 1/4 of NE 1/4		J. W. Humphreys	Same lot 7		SW 1/4 of NE 1/4		J. W. Humphreys	Same		
SE 1/4 of NE 1/4		Michael Dalton	Same		SE 1/4 of NE 1/4		M. E. Dalton	Same		
NE 1/4 of NW 1/4		Southern Plantation Co	Same		NE 1/4 of NW 1/4		So. Plant Devel Co	Same		
NW 1/4 of NW 1/4		" " "	"		NW 1/4 of NW 1/4		" " "	"		
SW 1/4 of NW 1/4		" " "	"		SW 1/4 of NW 1/4		" " "	"		
SE 1/4 of NW 1/4		" " "	"		SE 1/4 of NW 1/4		" " "	"		
NE 1/4 of SW 1/4		Neal McKenzie	Southern Plantation Co. Claim this sec. sold 1905-1906		NE 1/4 of SW 1/4		Owner unknown No. 27	Owner unknown No. 27		
NW 1/4 of SW 1/4		Mrs. W. E. Pierce			Same		NW 1/4 of SW 1/4			So. Plant Devel Co.
SW 1/4 of SW 1/4		" " "	"		SW 1/4 of SW 1/4		W. E. Pierce	Same		
SE 1/4 of SW 1/4		Neal McKenzie	Neal McKenzie		SE 1/4 of SW 1/4		" " "	"		
NE 1/4 of SE 1/4		Southern Plantation Co			Same		NE 1/4 of SE 1/4	So. Plant Devel Co		J. O. Holmes
NW 1/4 of SE 1/4		" " "			"		NW 1/4 of SE 1/4	" " "		S. P. Co.
SW 1/4 of SE 1/4		Owner unknown No. 30	State of Ala. 7/2/06		SW 1/4 of SE 1/4		Neal McKenzie	Same		
SE 1/4 of SE 1/4		Frank Carlton	Moore S. Moore		SE 1/4 of SE 1/4		Noah Moore	Noah Moore		
NE 1/4 of NE 1/4	35	Southern Plantation Co	Same	NE 1/4 of NE 1/4	35	So. Plant Devel Co	Same		W. E. Wilson claims track 7+8, 40.9, & lots #1, 14, 17, & 18 lot #7, lot 27, this sec. 1907. R. Johnson claims lot #9 in this sec. 1907.	
NW 1/4 of NE 1/4		" " "	"	NW 1/4 of NE 1/4		" " "	Same			
SW 1/4 of NE 1/4		" " "	"	SW 1/4 of NE 1/4		" " "	"			
SE 1/4 of NE 1/4		" " "	"	SE 1/4 of NE 1/4		" " "	"			
NE 1/4 of NW 1/4		Frank Carlton	Frank Carlton	NE 1/4 of NW 1/4		Frank Carlton	Same			
NW 1/4 of NW 1/4		Southern Plantation Co	Same	NW 1/4 of NW 1/4		So. Plant Devel Co	Same			
SW 1/4 of NW 1/4		" " "	"	SW 1/4 of NW 1/4		" " "	"			
SE 1/4 of NW 1/4		Fred Knell	Same	SE 1/4 of NW 1/4		Fred Knell	Same			
NE 1/4 of SW 1/4		A. W. Thompson	Same	NE 1/4 of SW 1/4		A. W. Thompson	Same			
NW 1/4 of SW 1/4		J. O. Holmes	Same lot 12	NW 1/4 of SW 1/4		J. O. Holmes (lot 12)	State July 8, 1907			
SW 1/4 of SW 1/4		Southern Plantation Co	Same	SW 1/4 of SW 1/4		So. Plant Devel Co	Same			
SE 1/4 of SW 1/4		Jessie P. Langdon	Jessie P. Langdon	SE 1/4 of SW 1/4		Mr. J. R. Langdon	Same			
NE 1/4 of SE 1/4		R. Johnson	Same lot 9	NE 1/4 of SE 1/4		R. Johnson lot 9	Same			
NW 1/4 of SE 1/4		John Rodenburg	Same	NW 1/4 of SE 1/4		John Rodenburg	Same			
SW 1/4 of SE 1/4		Southern Plantation Co	Same	SW 1/4 of SE 1/4		So. Plant Devel Co	Same			
SE 1/4 of SE 1/4		Mrs. A. Wilson	John H. Friend	SE 1/4 of SE 1/4		John H. Friend	Same			
NE 1/4 of NE 1/4	36	E. E. Gullidge	Same	NE 1/4 of NE 1/4	36	E. E. Gullidge	Same	W. E. Cleveland claims 10 a in this sec. 1907 & 8. Henry Crawford " 10 " " " " 1908.		
NW 1/4 of NE 1/4		" " "	"	NW 1/4 of NE 1/4		" " "	"			
SW 1/4 of NE 1/4		" " "	"	SW 1/4 of NE 1/4		" " "	"			
SE 1/4 of NE 1/4		" " "	"	SE 1/4 of NE 1/4		" " "	"			
NE 1/4 of NW 1/4		Southern Plantation Co	Same	NE 1/4 of NW 1/4		So. Plant Devel Co	Same			
NW 1/4 of NW 1/4		" " "	"	NW 1/4 of NW 1/4		" " "	"			
SW 1/4 of NW 1/4		" " "	"	SW 1/4 of NW 1/4		" " "	"			
SE 1/4 of NW 1/4		" " "	"	SE 1/4 of NW 1/4		" " "	"			
NE 1/4 of SW 1/4		" " "	"	NE 1/4 of SW 1/4		" " "	"			
NW 1/4 of SW 1/4		" " "	"	NW 1/4 of SW 1/4		" " "	"			
SW 1/4 of SW 1/4		Owner unknown No. 31	J. O. Hamm	SW 1/4 of SW 1/4		J. O. Hamm	Same			
SE 1/4 of SW 1/4		Henry J. Struff	Same	SE 1/4 of SW 1/4		Owner unknown No. 32	Emma Canning Co			
NE 1/4 of SE 1/4		Andrew Wynn	Same	NE 1/4 of SE 1/4		Andrew Wynn	Same			
NW 1/4 of SE 1/4		" " "	"	NW 1/4 of SE 1/4		" " "	"			
SW 1/4 of SE 1/4		" " "	"	SW 1/4 of SE 1/4		" " "	"			
SE 1/4 of SE 1/4		" " "	"	SE 1/4 of SE 1/4		" " "	"			

LIST OF LANDS IN BALDWIN COUNTY, ALABAMA.

TOWNSHIP. 7 South - Range 3 East				TOWNSHIP. 7 South - Range 3 East					
SUBDIVISION.	SEC.	1905	1906	REMARKS	SUBDIVISION	SEC.	1907	1908	REMARKS
NE 1/4 of NE 1/4	1	Southern Plantation & Co	Same		NE 1/4 of NE 1/4	1	Do. Plant Devel Co	Same	
NW 1/4 of NE 1/4		(Lot 2) J. S. Jordan ✓	J. S. Co.	Southern Plantation & Co claim this subd 1905-1906	NW 1/4 of NE 1/4		" " " "	" " " "	
SW 1/4 of NE 1/4		Southern Plantation & Co	Donner Unknown # 117		SW 1/4 of NE 1/4		Donner Unknown # 29	C. B. Ritter	
SE 1/4 of NE 1/4		" " "	Do. Plant Devel Co		SE 1/4 of NE 1/4		Do. Plant Devel Co	Same	
NE 1/4 of NW 1/4		" " "	" " "		NE 1/4 of NW 1/4		" " " "	" " " "	
NW 1/4 of NW 1/4		H. H.	J. H.		NW 1/4 of NW 1/4		" " " "	Henry Steen	S. O. P. Co claim this subd 1905
SW 1/4 of NW 1/4		Southern Plantation & Co	Same		SW 1/4 of NW 1/4		" " " "	S. O. P. Co	
SE 1/4 of NW 1/4		" " "	" " "		SE 1/4 of NW 1/4		" " " "	" " " "	
NE 1/4 of SW 1/4		Do. Plant Devel Co	Do. Plant Devel Co		NE 1/4 of SW 1/4		" " " "	" " " "	
NW 1/4 of SW 1/4		Donner Unknown # 37	Donner Unknown # 37		NW 1/4 of SW 1/4		Margaret Roberts	Same	
SW 1/4 of SW 1/4		" " "	" " "		SW 1/4 of SW 1/4		Do. Plant Devel Co	Same	
SE 1/4 of SW 1/4		" " "	" " "		SE 1/4 of SW 1/4		" " " "	" " " "	
NE 1/4 of SE 1/4		L. L. Smith	Same		NE 1/4 of SE 1/4		Donner Unknown # 29	Louis Schreierband	
NW 1/4 of SE 1/4		Southern Plantation & Co	Same		NW 1/4 of SE 1/4		" " " "	X X	
SW 1/4 of SE 1/4		" " "	" " "		SW 1/4 of SE 1/4		" " " "	S. O. P. Co	
SE 1/4 of SE 1/4		O. J. Halverson	Same		SE 1/4 of SE 1/4		O. J. Halverson lot #1	Same	
NE 1/4 of NE 1/4	2	Louis Huntz	Same		NE 1/4 of NE 1/4	2	Do. Plant Devel Co	Same	
NW 1/4 of NE 1/4		Southern Plantation & Co	Same		NW 1/4 of NE 1/4		Louis Huntz	Same	
SW 1/4 of NE 1/4		" " "	" " "		SW 1/4 of NE 1/4		Do. Plant Devel Co	Donner Unknown # 61	
SE 1/4 of NE 1/4		Louis Huntz	Same		SE 1/4 of NE 1/4		" " " "	S. O. P. Co	
NE 1/4 of NW 1/4		Chris Swenson	Same lot 3		NE 1/4 of NW 1/4		Louis Huntz	Same	Long in dispute the claim this subd 1905-1906
NW 1/4 of NW 1/4		Henry J. Budd	Same		NW 1/4 of NW 1/4		Do. Plant Devel Co	Same	
SW 1/4 of NW 1/4		J. C. Benson	Same		SW 1/4 of NW 1/4		Chris Swenson	Same	
SE 1/4 of NW 1/4		Southern Plantation & Co	Same		SE 1/4 of NW 1/4		Henry J. Budd	Same	
NE 1/4 of SW 1/4		Emma Benson	Same		NE 1/4 of SW 1/4		J. C. Benson	Same	
NW 1/4 of SW 1/4		J. W. Gove	Same		NW 1/4 of SW 1/4		Do. Plant Devel Co	Same	
SW 1/4 of SW 1/4		" " "	" " "		SW 1/4 of SW 1/4		Mr. Emma Larson	Carl Larson	
SE 1/4 of SW 1/4		" " "	" " "		SE 1/4 of SW 1/4		J. W. Gove	Same	
NE 1/4 of SE 1/4		H. E. Ellingson	Same		NE 1/4 of SE 1/4		" " " "	" " " "	
NW 1/4 of SE 1/4		Hans E. Ellingson	J. W. Gove	Southern Plantation & Co claim this subd 1905-1906	NW 1/4 of SE 1/4		Hans Ellingson	Same	
SW 1/4 of SE 1/4		Southern Plantation & Co	Same		SW 1/4 of SE 1/4		Do. Plant Devel Co	Same	
SE 1/4 of SE 1/4		" " "	" " "		SE 1/4 of SE 1/4		" " " "	" " " "	
NE 1/4 of NE 1/4	3	Summers H. H.	J. H.		NE 1/4 of NE 1/4	3	J. W. Gove	Mr. A. E. Summers	
NW 1/4 of NE 1/4		" " "	" " "		NW 1/4 of NE 1/4		" " " "	" " " "	
SW 1/4 of NE 1/4		" " "	" " "		SW 1/4 of NE 1/4		" " " "	" " " "	
SE 1/4 of NE 1/4		" " "	" " "		SE 1/4 of NE 1/4		" " " "	" " " "	
NE 1/4 of NW 1/4		J. W. Gove	Same		NE 1/4 of NW 1/4		" " " "	" " " "	
NW 1/4 of NW 1/4		" " "	M. C. Neist E/2	Paul J. Neiggoe claims NW 1/4 to A this subd 1906	NW 1/4 of NW 1/4		Paul J. Neiggoe 8/10	J. W. Gove 11/10	
SW 1/4 of NW 1/4		" " "	F. H. Neist		SW 1/4 of NW 1/4		M. C. Neist 8/10	Same 8/10	
SE 1/4 of NW 1/4		" " "	J. W. Gove		SE 1/4 of NW 1/4		Therese Neist	Same	
NE 1/4 of SW 1/4		" " "	" " "		NE 1/4 of SW 1/4		J. W. Gove	J. W. Gove	
NW 1/4 of SW 1/4		" " "	" " "		NW 1/4 of SW 1/4		" " " "	" " " "	
SW 1/4 of SW 1/4		" " "	" " "		SW 1/4 of SW 1/4		" " " "	" " " "	
SE 1/4 of SW 1/4		" " "	" " "		SE 1/4 of SW 1/4		" " " "	" " " "	
NE 1/4 of SE 1/4		" " "	" " "		NE 1/4 of SE 1/4		" " " "	" " " "	
NW 1/4 of SE 1/4		" " "	" " "		NW 1/4 of SE 1/4		" " " "	Donner Unknown # 61	
SW 1/4 of SE 1/4		" " "	" " "		SW 1/4 of SE 1/4		" " " "	Mr. Jordan	
SE 1/4 of SE 1/4		" " "	" " "		SE 1/4 of SE 1/4		" " " "	" " " "	

LIST OF LANDS IN BALDWIN COUNTY, ALABAMA.

TOWNSHIP. 7 South - Range 3 East				TOWNSHIP. 7 South - Range 3 East					
SUBDIVISION.	SEC.	1905	1906	REMARKS	SUBDIVISION	SEC.	1907	1908	REMARKS
NE 1/4 of NE 1/4	4	J W Brown	Same	Ellen McDonald claims 5/2 in this sec 1905-1906	NE 1/4 of NE 1/4	4	J W Brown	Same	Ellen McDonald claims 5/2 in this sec 1907
NW 1/4 of NE 1/4			"		NW 1/4 of NE 1/4		"	"	Henry Sager claim 5/2 in this sec 1908.
SW 1/4 of NE 1/4			"		SW 1/4 of NE 1/4		"	"	
SE 1/4 of NE 1/4			"		SE 1/4 of NE 1/4		"	"	
NE 1/4 of NW 1/4			"		NE 1/4 of NW 1/4		(has 5-2)	"	
NW 1/4 of NW 1/4			"		NW 1/4 of NW 1/4		"	"	
SW 1/4 of NW 1/4			"		SW 1/4 of NW 1/4		"	"	
SE 1/4 of NW 1/4			"		SE 1/4 of NW 1/4		"	"	
NE 1/4 of SW 1/4			"		NE 1/4 of SW 1/4		"	"	
NW 1/4 of SW 1/4			"		NW 1/4 of SW 1/4		"	"	
SW 1/4 of SW 1/4		Lawrence Stevens	Same	Edith E Leland claims this land 1906	SW 1/4 of SW 1/4		Lawrence Stevens	Same	Edith E Leland claims this land 1907
SE 1/4 of SW 1/4		J W Brown	Same		SE 1/4 of SW 1/4		J W Brown	Same	
NE 1/4 of SE 1/4			"		NE 1/4 of SE 1/4		"	"	
NW 1/4 of SE 1/4			"		NW 1/4 of SE 1/4		"	"	
SW 1/4 of SE 1/4			"		SW 1/4 of SE 1/4		"	"	
SE 1/4 of SE 1/4			"		SE 1/4 of SE 1/4		"	"	
NE 1/4 of NE 1/4	5	J W Brown	Same	Geo. E. LeDuc. Claims 15 1/2 in this sec 1905-1906	NE 1/4 of NE 1/4	5	J W Brown	Same	James E LeDuc claims 15 1/2 in this sec 1907-8
NW 1/4 of NE 1/4			"		NW 1/4 of NE 1/4		"	"	
SW 1/4 of NE 1/4			"		SW 1/4 of NE 1/4		"	"	
SE 1/4 of NE 1/4			"		SE 1/4 of NE 1/4		"	"	
NE 1/4 of NW 1/4			"		NE 1/4 of NW 1/4		"	"	
NW 1/4 of NW 1/4		Chas Barclay	Same		NW 1/4 of NW 1/4		Chas Barclay	Same	
SW 1/4 of NW 1/4		J W Brown	Same		SW 1/4 of NW 1/4		J W Brown	Same	
SE 1/4 of NW 1/4			"		SE 1/4 of NW 1/4		"	"	
NE 1/4 of SW 1/4			"		NE 1/4 of SW 1/4		"	"	
NW 1/4 of SW 1/4			"		NW 1/4 of SW 1/4		"	"	
SW 1/4 of SW 1/4			"		SW 1/4 of SW 1/4		"	"	
SE 1/4 of SW 1/4			"		SE 1/4 of SW 1/4		"	"	
NE 1/4 of SE 1/4			"		NE 1/4 of SE 1/4		"	"	
NW 1/4 of SE 1/4			"		NW 1/4 of SE 1/4		"	"	
SW 1/4 of SE 1/4			"		SW 1/4 of SE 1/4		"	"	
SE 1/4 of SE 1/4			"		SE 1/4 of SE 1/4		"	"	
NE 1/4 of NE 1/4	6	J W Brown. Enbi Sec	Same	Heins & Timney claims 100 a. in 8 1/2 sec part of sec 1905-1906	NE 1/4 of NE 1/4	6	J W Brown	Same as	W H Judd claims lots 3-27 in this sec 1907
NW 1/4 of NE 1/4		E of Fish River	Edith E of Fish River	Henry Timney claims 70 a in this sec 1905-1906	NW 1/4 of NE 1/4		A. W. of Fish River	1907.	Simon Peter " 20 a. this sec " + 8.
SW 1/4 of NE 1/4			15 a.	Geo. Thompson claims 10 a in this sec 1905-1906	SW 1/4 of NE 1/4				Geo. J. Foster " 10 " " " + 8.
SE 1/4 of NE 1/4				Geo. Thompson claims lot 1 blk 29, lots 5 & 8 blk 18, 1/2 lot 6 blk 29, lot 1, blk 39, lot 8 blk 17 this sec 1905-1906	SE 1/4 of NE 1/4				S M Morrison claims lot 11, blk 29, lot 10 & 3, blk 15, 1/2 of lot 6 in blk 26, lot 11 & 12, blk 39, lot 8, blk 17, 1907.
NE 1/4 of NW 1/4				James Oates claims 20 a in this sec 1905-1906	NE 1/4 of NW 1/4				Elizabeth Day claims 22 a this sec " + 8.
NW 1/4 of NW 1/4				Elizabeth Day claims 22 a in this sec 1905-1906	NW 1/4 of NW 1/4				Heins & Timney claims 100 a in E part of " " + 8.
SW 1/4 of NW 1/4		Heins & Timney	Same less 22 a	W H Judd claims lot 3 & 4 of 1/2 a. this sec 1906	SW 1/4 of NW 1/4		Heins & Timney (has 22 a)	Same less 22 a	W H Judd claims 100 a in E part of " " + 8.
SE 1/4 of NW 1/4		"	less 10 a.	James J Foster claims lot of 10 a this sec 1906	SE 1/4 of NW 1/4		"	"	W H Judd claims 100 a in E part of " " + 8.
NE 1/4 of SW 1/4		Heins & Timney	Same		NE 1/4 of SW 1/4		"	"	W H Judd claims 100 a in E part of " " + 8.
NW 1/4 of SW 1/4		Chas Schultz	Same		NW 1/4 of SW 1/4		Chas Schultz	Same	W H Judd claims 100 a in E part of " " + 8.
SW 1/4 of SW 1/4		W. C. Wilson 5/2	W C Wilson 5/2		SW 1/4 of SW 1/4		W. C. Wilson 5/2	Same	W H Judd claims 100 a in E part of " " + 8.
SE 1/4 of SW 1/4		W. C. Wilson 1/2	W C Wilson 1/2		SE 1/4 of SW 1/4		W. C. Wilson 5/2	Same	W H Judd claims 100 a in E part of " " + 8.
NE 1/4 of SE 1/4		Heins & Timney	Same		NE 1/4 of SE 1/4		Heins & Timney	Same	W H Judd claims 100 a in E part of " " + 8.
NW 1/4 of SE 1/4					NW 1/4 of SE 1/4				W H Judd claims 100 a in E part of " " + 8.
SW 1/4 of SE 1/4		A. W. Thompson	Same		SW 1/4 of SE 1/4		A. W. Thompson	Same	W H Judd claims 100 a in E part of " " + 8.
SE 1/4 of SE 1/4					SE 1/4 of SE 1/4				W H Judd claims 100 a in E part of " " + 8.

LIST OF LANDS IN BALDWIN COUNTY, ALABAMA.

Form 788-0-01 - M.S.C.

TOWNSHIP. 7 South - Range 3 East				TOWNSHIP. 7 South - Range 3 East					
SUBDIVISION.	SEC.	1905	1906	REMARKS	SUBDIVISION	SEC.	1907	1908	REMARKS
NE 1/4 of NE 1/4	7	Pauline Manich	Pauline Manich	H.L. Manich claim 5 a this sec 1905-1906	NE 1/4 of NE 1/4	7	Pauline Manich	Same	H.L. Manich claim 5 a this sec 1907 & 8.
NW 1/4 of NE 1/4		A large part of this Pauline Manich Sec in down of		Wm B. Lippincott claim 4 1/2 lots 10 blk 35 - lots 2 blk 37 - 1905	NW 1/4 of NE 1/4				Wm B. Lippincott lot #4, blk 15 - lot 10 blk 35 this sec 1907
SW 1/4 of NE 1/4		Down Park		Wm B. Lippincott claim lot #1, 2, 3, 4, 5, 6, 7, 8, 9, 10, 11, 12, 13, 14, 15, 16, 17, 18, 19, 20, 21, 22, 23, 24, 25, 26, 27, 28, 29, 30, 31, 32, 33, 34, 35, 36, 37, 38, 39, 40, 41, 42, 43, 44, 45, 46, 47, 48, 49, 50, 51, 52, 53, 54, 55, 56, 57, 58, 59, 60, 61, 62, 63, 64, 65, 66, 67, 68, 69, 70, 71, 72, 73, 74, 75, 76, 77, 78, 79, 80, 81, 82, 83, 84, 85, 86, 87, 88, 89, 90, 91, 92, 93, 94, 95, 96, 97, 98, 99, 100	SW 1/4 of NE 1/4			Wm B. Lippincott claim 270 a in this sec	
SE 1/4 of NE 1/4				Pauline Manich claim 270 a in this sec	SE 1/4 of NE 1/4				Pauline Manich claim 270 a in this sec
NE 1/4 of NW 1/4				Wm B. Lippincott claim 270 a in this sec	NE 1/4 of NW 1/4				Wm B. Lippincott claim 270 a in this sec
NW 1/4 of NW 1/4				Wm B. Lippincott claim 270 a in this sec	NW 1/4 of NW 1/4				Wm B. Lippincott claim 270 a in this sec
SW 1/4 of NW 1/4				Wm B. Lippincott claim 270 a in this sec	SW 1/4 of NW 1/4				Wm B. Lippincott claim 270 a in this sec
SE 1/4 of NW 1/4				Wm B. Lippincott claim 270 a in this sec	SE 1/4 of NW 1/4				Wm B. Lippincott claim 270 a in this sec
NE 1/4 of SW 1/4				Wm B. Lippincott claim 270 a in this sec	NE 1/4 of SW 1/4				Wm B. Lippincott claim 270 a in this sec
NW 1/4 of SW 1/4				Wm B. Lippincott claim 270 a in this sec	NW 1/4 of SW 1/4				Wm B. Lippincott claim 270 a in this sec
SW 1/4 of SW 1/4				Wm B. Lippincott claim 270 a in this sec	SW 1/4 of SW 1/4				Wm B. Lippincott claim 270 a in this sec
SE 1/4 of SW 1/4				Wm B. Lippincott claim 270 a in this sec	SE 1/4 of SW 1/4				Wm B. Lippincott claim 270 a in this sec
NE 1/4 of SE 1/4				Wm B. Lippincott claim 270 a in this sec	NE 1/4 of SE 1/4				Wm B. Lippincott claim 270 a in this sec
NW 1/4 of SE 1/4				Wm B. Lippincott claim 270 a in this sec	NW 1/4 of SE 1/4				Wm B. Lippincott claim 270 a in this sec
SW 1/4 of SE 1/4				Wm B. Lippincott claim 270 a in this sec	SW 1/4 of SE 1/4				Wm B. Lippincott claim 270 a in this sec
SE 1/4 of SE 1/4				Wm B. Lippincott claim 270 a in this sec	SE 1/4 of SE 1/4				Wm B. Lippincott claim 270 a in this sec
NE 1/4 of NE 1/4	8	Jos C Diehl	Jos C Diehl	J B Foley claims 10 ps of W/4 this sec. except NW 1/4 - NW 1/4	NE 1/4 of NE 1/4	8	Jos C Diehl	Same	Jos C Diehl claim this sub 1905.
NW 1/4 of NE 1/4		Hans Christian	Same	see assessment 1905	NW 1/4 of NE 1/4		Hans Christian	Hans Christian	Hans Christian claim this sub 1905.
SW 1/4 of NE 1/4		William & Barber	William & Barber		SW 1/4 of NE 1/4		William & Barber	William & Barber	J B Foley claims this sub 1907 & 8.
SE 1/4 of NE 1/4		J B Foley	J B Foley		SE 1/4 of NE 1/4		J B Foley	J B Foley	
NE 1/4 of NW 1/4		William & Barber	William & Barber		NE 1/4 of NW 1/4		William & Barber	William & Barber	
NW 1/4 of NW 1/4		Pauline Manich	Pauline Manich	William & Barber claim this sub 1905	NW 1/4 of NW 1/4		Pauline Manich	Pauline Manich	
SW 1/4 of NW 1/4		William & Barber	William & Barber		SW 1/4 of NW 1/4		William & Barber	William & Barber	
SE 1/4 of NW 1/4					SE 1/4 of NW 1/4				
NE 1/4 of SW 1/4					NE 1/4 of SW 1/4				
NW 1/4 of SW 1/4					NW 1/4 of SW 1/4				
SW 1/4 of SW 1/4					SW 1/4 of SW 1/4				
SE 1/4 of SW 1/4					SE 1/4 of SW 1/4				
NE 1/4 of SE 1/4		Antoine M. Lassail	Antoine M. Lassail		NE 1/4 of SE 1/4		Antoine M. Lassail	Antoine M. Lassail	
NW 1/4 of SE 1/4		J B Foley	J B Foley		NW 1/4 of SE 1/4		J B Foley	J B Foley	
SW 1/4 of SE 1/4		William & Barber	William & Barber		SW 1/4 of SE 1/4		William & Barber	William & Barber	
SE 1/4 of SE 1/4		J B Foley	J B Foley		SE 1/4 of SE 1/4		J B Foley	J B Foley	
NE 1/4 of NE 1/4	9	J B Foley	J B Foley		NE 1/4 of NE 1/4	9	J B Foley	J B Foley	
NW 1/4 of NE 1/4					NW 1/4 of NE 1/4				
SW 1/4 of NE 1/4					SW 1/4 of NE 1/4				
SE 1/4 of NE 1/4		Jos Auer	Jos Auer		SE 1/4 of NE 1/4		Jos Auer	Jos Auer	Jos Auer claims this sub 1907 & 8.
NE 1/4 of NW 1/4		Jos Auer	Jos Auer		NE 1/4 of NW 1/4		Jos Auer	Jos Auer	
NW 1/4 of NW 1/4		J B Foley	J B Foley		NW 1/4 of NW 1/4		J B Foley	J B Foley	
SW 1/4 of NW 1/4		M. D. Falconer	M. D. Falconer	J B Foley claim this sub 1905	SW 1/4 of NW 1/4		M. D. Falconer	M. D. Falconer	
SE 1/4 of NW 1/4		J B Foley	J B Foley		SE 1/4 of NW 1/4		J B Foley	J B Foley	
NE 1/4 of SW 1/4					NE 1/4 of SW 1/4				
NW 1/4 of SW 1/4		Antoine M. Lassail	Antoine M. Lassail		NW 1/4 of SW 1/4		Antoine M. Lassail	Antoine M. Lassail	
SW 1/4 of SW 1/4		J B Foley	J B Foley		SW 1/4 of SW 1/4		J B Foley	J B Foley	
SE 1/4 of SW 1/4		Chas. A. Duguet	Chas. A. Duguet		SE 1/4 of SW 1/4		Chas. A. Duguet	Chas. A. Duguet	
NE 1/4 of SE 1/4		J B Foley	J B Foley		NE 1/4 of SE 1/4		J B Foley	J B Foley	
NW 1/4 of SE 1/4					NW 1/4 of SE 1/4				
SW 1/4 of SE 1/4					SW 1/4 of SE 1/4				
SE 1/4 of SE 1/4					SE 1/4 of SE 1/4				

LIST OF LANDS IN BALDWIN COUNTY, ALABAMA.

TOWNSHIP. 7 South - Range 3 East				TOWNSHIP. 7 South - Range 3 East					
SUBDIVISION.	SEC.	1905	1906	REMARKS	SUBDIVISION	SEC.	1907	1908	REMARKS
NE 1/4 of NE 1/4	10	J W Grove	Same		NE 1/4 of NE 1/4	10	J W Grove	Same	
NW 1/4 of NE 1/4	"	"	"		NW 1/4 of NE 1/4	"	"	"	
SW 1/4 of NE 1/4	"	"	"		SW 1/4 of NE 1/4	"	"	"	J.C. Nischman claim this subd 1908
SE 1/4 of NE 1/4	"	"	"		SE 1/4 of NE 1/4	"	"	"	
NE 1/4 of NW 1/4	"	P. Mamisch	Same	J W Grove claim this subd 1905-1906	NE 1/4 of NW 1/4	"	"	"	
NW 1/4 of NW 1/4	"	"	Same	W. R. Allison claim this subd 1905-1906	NW 1/4 of NW 1/4	"	J W Grove	Same	J W Grove claim this subd 1907
SW 1/4 of NW 1/4	"	J W Grove	Same		SW 1/4 of NW 1/4	"	J W Grove	Same	J W Grove claim this subd 1907
SE 1/4 of NW 1/4	"	"	J W Grove		SE 1/4 of NW 1/4	"	"	"	
NE 1/4 of SW 1/4	"	Frank Nishman	Same		NE 1/4 of SW 1/4	"	Frank Nishman	Order No 64	
NW 1/4 of SW 1/4	"	J W Grove	Same		NW 1/4 of SW 1/4	"	J W Grove	Same	
SW 1/4 of SW 1/4	"	"	"		SW 1/4 of SW 1/4	"	"	"	
SE 1/4 of SW 1/4	"	Frank Nishman	Same		SE 1/4 of SW 1/4	"	Frank Nishman	Order No 64	
NE 1/4 of SE 1/4	"	J W Grove	Same		NE 1/4 of SE 1/4	"	J W Grove	Same	J.C. Nischman claim this subd 1905
NW 1/4 of SE 1/4	"	Frank Nishman	Same		NW 1/4 of SE 1/4	"	Frank Nishman	Same	
SW 1/4 of SE 1/4	"	"	"		SW 1/4 of SE 1/4	"	"	Order No 64	
SE 1/4 of SE 1/4	"	J W Grove	Same		SE 1/4 of SE 1/4	"	J W Grove	Same	
NE 1/4 of NE 1/4	11	Southern Plantation P Co	Same		NE 1/4 of NE 1/4	11	So. Plantation Co.	Same	
NW 1/4 of NE 1/4	"	J W Grove	Same		NW 1/4 of NE 1/4	"	J W Grove	Same	Mary Nett Motter, claim this subd 1908
SW 1/4 of NE 1/4	"	S. A. Co	Same		SW 1/4 of NE 1/4	"	S. A. Co	Same	
SE 1/4 of NE 1/4	"	Southern Plantation P Co	B. Jensen or farm		SE 1/4 of NE 1/4	"	B. Jensen	Same	
NE 1/4 of NW 1/4	"	J W Grove	Same		NE 1/4 of NW 1/4	"	J W Grove	Same	
NW 1/4 of NW 1/4	"	"	"		NW 1/4 of NW 1/4	"	J W Grove	"	
SW 1/4 of NW 1/4	"	"	"		SW 1/4 of NW 1/4	"	"	"	
SE 1/4 of NW 1/4	"	"	"		SE 1/4 of NW 1/4	"	"	"	
NE 1/4 of SW 1/4	"	"	"		NE 1/4 of SW 1/4	"	"	"	
NW 1/4 of SW 1/4	"	"	"		NW 1/4 of SW 1/4	"	"	"	
SW 1/4 of SW 1/4	"	"	"		SW 1/4 of SW 1/4	"	"	"	
SE 1/4 of SW 1/4	"	"	"		SE 1/4 of SW 1/4	"	"	"	
NE 1/4 of SE 1/4	"	"	"		NE 1/4 of SE 1/4	"	"	"	
NW 1/4 of SE 1/4	"	"	"		NW 1/4 of SE 1/4	"	"	"	
SW 1/4 of SE 1/4	"	"	"		SW 1/4 of SE 1/4	"	"	"	
SE 1/4 of SE 1/4	"	"	"		SE 1/4 of SE 1/4	"	"	"	
NE 1/4 of NE 1/4	12	Southern Plantation P Co	Same	Miss B. P. Ruffin claim tracts 7-10 on this sec 1905-1906 J. C. Lippincott claim tracts 7-10 on this sec 1906	NE 1/4 of NE 1/4	12	So. Plantation Co	Same	
NW 1/4 of NE 1/4	"	"	"		NW 1/4 of NE 1/4	"	"	"	
SW 1/4 of NE 1/4	"	"	"		SW 1/4 of NE 1/4	"	"	"	
SE 1/4 of NE 1/4	"	"	"		SE 1/4 of NE 1/4	"	"	Order No 64	
NE 1/4 of NW 1/4	"	H. H.	H. H.		NE 1/4 of NW 1/4	"	"	O. J. Christman	S. P. C. claim this subd 1908
NW 1/4 of NW 1/4	"	Barrett Hemmison	H. H. Barrett Hemmison		NW 1/4 of NW 1/4	"	Barrett Hemmison	Same	
SW 1/4 of NW 1/4	"	Southern Plantation P Co	Same		SW 1/4 of NW 1/4	"	So. Plantation Co	Same	
SE 1/4 of NW 1/4	"	"	"		SE 1/4 of NW 1/4	"	"	"	
NE 1/4 of SW 1/4	"	J W Grove	Same		NE 1/4 of SW 1/4	"	J W Grove	Same	
NW 1/4 of SW 1/4	"	"	"		NW 1/4 of SW 1/4	"	"	"	
SW 1/4 of SW 1/4	"	"	"		SW 1/4 of SW 1/4	"	"	"	
SE 1/4 of SW 1/4	"	"	"		SE 1/4 of SW 1/4	"	"	"	
NE 1/4 of SE 1/4	"	"	"		NE 1/4 of SE 1/4	"	"	"	
NW 1/4 of SE 1/4	"	"	"		NW 1/4 of SE 1/4	"	"	"	
SW 1/4 of SE 1/4	"	"	"		SW 1/4 of SE 1/4	"	"	"	
SE 1/4 of SE 1/4	"	"	"		SE 1/4 of SE 1/4	"	"	"	

LIST OF LANDS IN BALDWIN COUNTY, ALABAMA.

TOWNSHIP. 7 South - Range 3 East				TOWNSHIP. 7 South - Range 3 East			
SUBDIVISION.	SEC.	1905	1906	SUBDIVISION	SEC.	1907	1908
REMARKS				REMARKS			
NE 1/4 of NE 1/4	13	S S L Co	J. B. Foley	NE 1/4 of NE 1/4	13	Magnolia Spool Land Co	Same
NW 1/4 of NE 1/4				NW 1/4 of NE 1/4		Active Dec	Entire Dec
SW 1/4 of NE 1/4				SW 1/4 of NE 1/4			
SE 1/4 of NE 1/4				SE 1/4 of NE 1/4			
NE 1/4 of NW 1/4		Owner Unknown # 34	J. B. Foley (entire)	NE 1/4 of NW 1/4			
NW 1/4 of NW 1/4		S S L Co	Same	NW 1/4 of NW 1/4			
SW 1/4 of NW 1/4				SW 1/4 of NW 1/4			
SE 1/4 of NW 1/4		Owner Unknown # 34	J. B. Foley	SE 1/4 of NW 1/4			
NE 1/4 of SW 1/4				NE 1/4 of SW 1/4			
NW 1/4 of SW 1/4				NW 1/4 of SW 1/4			
SW 1/4 of SW 1/4				SW 1/4 of SW 1/4			
SE 1/4 of SW 1/4				SE 1/4 of SW 1/4			
NE 1/4 of SE 1/4				NE 1/4 of SE 1/4			
NW 1/4 of SE 1/4		S S L Co	Owner Unknown # 34	NW 1/4 of SE 1/4			
SW 1/4 of SE 1/4		S S L Co	" "	SW 1/4 of SE 1/4			
SE 1/4 of SE 1/4				SE 1/4 of SE 1/4			
NE 1/4 of NE 1/4	14	Owner Unknown # 35	J. B. Foley	NE 1/4 of NE 1/4	14	Magnolia Spool Land Co	Same
NW 1/4 of NE 1/4				NW 1/4 of NE 1/4		" " " "	"
SW 1/4 of NE 1/4				SW 1/4 of NE 1/4		" " " "	"
SE 1/4 of NE 1/4				SE 1/4 of NE 1/4		" " " "	"
NE 1/4 of NW 1/4				NE 1/4 of NW 1/4		" " " "	"
NW 1/4 of NW 1/4				NW 1/4 of NW 1/4		" " " "	"
SW 1/4 of NW 1/4			Sam Jearip	SW 1/4 of NW 1/4		Sam Jearip	Same
SE 1/4 of NW 1/4			J. B. Foley (entire)	SE 1/4 of NW 1/4		Magnolia Spool Land Co	Same
NE 1/4 of SW 1/4			J. B. Foley	NE 1/4 of SW 1/4		" " " "	"
NW 1/4 of SW 1/4			" "	NW 1/4 of SW 1/4		" " " "	"
SW 1/4 of SW 1/4			" "	SW 1/4 of SW 1/4		" " " "	"
SE 1/4 of SW 1/4			" "	SE 1/4 of SW 1/4		" " " "	"
NE 1/4 of SE 1/4		J. B. Foley	Same	NE 1/4 of SE 1/4		" " " "	"
NW 1/4 of SE 1/4		" "	" "	NW 1/4 of SE 1/4		" " " "	"
SW 1/4 of SE 1/4		Owner Unknown # 35	J. B. Foley	SW 1/4 of SE 1/4		" " " "	"
SE 1/4 of SE 1/4			" "	SE 1/4 of SE 1/4		" " " "	"
NE 1/4 of NE 1/4	15	Owner Unknown # 36	J. B. Foley	NE 1/4 of NE 1/4	15	Magnolia Spool Land Co	Same
NW 1/4 of NE 1/4				NW 1/4 of NE 1/4		" " " "	"
SW 1/4 of NE 1/4				SW 1/4 of NE 1/4		" " " "	"
SE 1/4 of NE 1/4				SE 1/4 of NE 1/4		" " " "	"
NE 1/4 of NW 1/4		J. W. Hove	Same	NE 1/4 of NW 1/4		J. W. Hove	Same
NW 1/4 of NW 1/4		J. E. Smith	Same	NW 1/4 of NW 1/4		J. E. Smith	Same
SW 1/4 of NW 1/4		J. W. Hove	Same	SW 1/4 of NW 1/4		J. W. Hove	Same
SE 1/4 of NW 1/4		" "	" "	SE 1/4 of NW 1/4		" "	"
NE 1/4 of SW 1/4		Owner Unknown # 37	J. B. Foley	NE 1/4 of SW 1/4		Magnolia Spool Land Co	Same
NW 1/4 of SW 1/4			" "	NW 1/4 of SW 1/4		" " " "	"
SW 1/4 of SW 1/4			" "	SW 1/4 of SW 1/4		" " " "	"
SE 1/4 of SW 1/4			" "	SE 1/4 of SW 1/4		" " " "	"
NE 1/4 of SE 1/4		S S L Co	Owner Unknown # 39	NE 1/4 of SE 1/4		Mr Emma Wilson	Same
NW 1/4 of SE 1/4		" "	" "	NW 1/4 of SE 1/4		" "	"
SW 1/4 of SE 1/4		" "	" "	SW 1/4 of SE 1/4		" "	"

LIST OF LANDS IN BALDWIN COUNTY, ALABAMA.

TOWNSHIP. 7 South - Range 3 East				TOWNSHIP. 7 South - Range 3 East						
SUBDIVISION.	SEC.	1905	1906	REMARKS	SUBDIVISION	SEC.	1907	1908	REMARKS	
NE 1/4 of NE 1/4	16	H. L. Mannick	Same	H. Mannick claims lots 7 & 8 in this sec. 1705-1906 R Mannick claims this land 1901 Circuit Court Case #50 1904 see claim by H. Mannick	NE 1/4 of NE 1/4	16	H. L. Mannick	Same		
NW 1/4 of NE 1/4		" " "	"		NW 1/4 of NE 1/4		" " "	"		
SW 1/4 of NE 1/4		A. Mannick	Same		SW 1/4 of NE 1/4		R Mannick	Same		
SE 1/4 of NE 1/4		" " "	"		SE 1/4 of NE 1/4		" " "	"		
NE 1/4 of NW 1/4		Mannick	"		"		NE 1/4 of NW 1/4	" " "		"
NW 1/4 of NW 1/4			"		"		NW 1/4 of NW 1/4	" " "		"
SW 1/4 of NW 1/4			"		"		SW 1/4 of NW 1/4	R Mannick		"
SE 1/4 of NW 1/4			"		"		SE 1/4 of NW 1/4	" " "		"
NE 1/4 of SW 1/4		J. M. Underwood	Same		NE 1/4 of SW 1/4		J. M. Underwood	Same		
NW 1/4 of SW 1/4		" " "	"		NW 1/4 of SW 1/4		" " "	"		
SW 1/4 of SW 1/4		" " "	"		SW 1/4 of SW 1/4		" " "	"		
SE 1/4 of SW 1/4		" " "	"		SE 1/4 of SW 1/4		" " "	"		
NE 1/4 of SE 1/4		Nellie K. Baldwin	Same		NE 1/4 of SE 1/4		A. K. Baldwin	Same		
NW 1/4 of SE 1/4		" " "	"		NW 1/4 of SE 1/4		" " "	"		
SW 1/4 of SE 1/4		" " "	"		SW 1/4 of SE 1/4		" " "	"		
SE 1/4 of SE 1/4		" " "	"		SE 1/4 of SE 1/4		" " "	"		
NE 1/4 of NE 1/4	17	J. B. Foley claims 10/23 in in this sec 1/4 NW 1/4 Sec 17		J. B. Foley claims this land 1901	NE 1/4 of NE 1/4	17				
NW 1/4 of NE 1/4					NW 1/4 of NE 1/4					
SW 1/4 of NE 1/4					SW 1/4 of NE 1/4					
SE 1/4 of NE 1/4					SE 1/4 of NE 1/4					
NE 1/4 of NW 1/4		Williams & Barber	Williams & Barber Foley		NE 1/4 of NW 1/4		Williams-Hewitt & Foley	Same as 1907.		
NW 1/4 of NW 1/4		Claim this entire sec except	Entire sec except		NW 1/4 of NW 1/4		claim entire sec except			
SW 1/4 of NW 1/4		sec. (except NW 1/4 of SW 1/4, NE 1/4 of SE 1/4)			SW 1/4 of NW 1/4		NW 1/4 of SE 1/4			
SE 1/4 of NW 1/4					SE 1/4 of NW 1/4					
NE 1/4 of SW 1/4					NE 1/4 of SW 1/4					
NW 1/4 of SW 1/4					NW 1/4 of SW 1/4					
SW 1/4 of SW 1/4					SW 1/4 of SW 1/4					
SE 1/4 of SW 1/4					SE 1/4 of SW 1/4					
NE 1/4 of SE 1/4		Peter Harris	Same		NE 1/4 of SE 1/4		Peter Harris	Same		
NW 1/4 of SE 1/4					NW 1/4 of SE 1/4					
SW 1/4 of SE 1/4					SW 1/4 of SE 1/4					
SE 1/4 of SE 1/4					SE 1/4 of SE 1/4					
NE 1/4 of NE 1/4	18	J. B. Foley claims 10/28 in in this sec E of Fresh River		Gen. H. Hoyle claim 3/2 on this sec 1907	NE 1/4 of NE 1/4	18				
NW 1/4 of NE 1/4					NW 1/4 of NE 1/4					
SW 1/4 of NE 1/4					SW 1/4 of NE 1/4					
SE 1/4 of NE 1/4					SE 1/4 of NE 1/4					
NE 1/4 of NW 1/4		Williams & Barber	Williams & Barber		NE 1/4 of NW 1/4		Williams-Hewitt & Foley	Same as 1907.		
NW 1/4 of NW 1/4		Claim all this sec	Entire sec east of		NW 1/4 of NW 1/4		claim east of Fresh River			
SW 1/4 of NW 1/4		E of Fresh River	Fresh River		SW 1/4 of NW 1/4					
SE 1/4 of NW 1/4					SE 1/4 of NW 1/4					
NE 1/4 of SW 1/4					NE 1/4 of SW 1/4					
NW 1/4 of SW 1/4					NW 1/4 of SW 1/4					
SW 1/4 of SW 1/4					SW 1/4 of SW 1/4					
SE 1/4 of SW 1/4					SE 1/4 of SW 1/4					
NE 1/4 of SE 1/4					NE 1/4 of SE 1/4					
NW 1/4 of SE 1/4					NW 1/4 of SE 1/4					
SW 1/4 of SE 1/4					SW 1/4 of SE 1/4					
SE 1/4 of SE 1/4					SE 1/4 of SE 1/4					

LIST OF LANDS IN BALDWIN COUNTY, ALABAMA.

TOWNSHIP. 7 South - Range 3 East				TOWNSHIP. 7 South - Range 3 East					
SUBDIVISION.	SEC.	1905	1906	REMARKS	SUBDIVISION	SEC.	1907	1908	REMARKS
NE 1/4 of NE 1/4	19	Williams & Barber	Same as Foley	J.B. Foley claims 10 1/2 int. in this sub 1905.	NE 1/4 of NE 1/4	19	Williams Hewitt & Foley	Same	
NW 1/4 of NE 1/4	"	"	"	"	NW 1/4 of NE 1/4	"	"	"	
SW 1/4 of NE 1/4	"	"	"	"	SW 1/4 of NE 1/4	"	"	"	
SE 1/4 of NE 1/4	"	"	"	"	SE 1/4 of NE 1/4	"	"	"	
NE 1/4 of NW 1/4	"	"	"	"	NE 1/4 of NW 1/4	"	"	"	
NW 1/4 of NW 1/4	"	"	"	"	NW 1/4 of NW 1/4	"	"	"	
SW 1/4 of NW 1/4	"	"	"	"	SW 1/4 of NW 1/4	"	"	"	
SE 1/4 of NW 1/4	"	"	"	"	SE 1/4 of NW 1/4	"	"	"	
NE 1/4 of SW 1/4	"	Richard Fitzgerald	Same	"	NE 1/4 of SW 1/4	"	Torant	Same	
NW 1/4 of SW 1/4	"	"	"	"	NW 1/4 of SW 1/4	"	"	"	
SW 1/4 of SW 1/4	"	"	"	"	SW 1/4 of SW 1/4	"	"	"	
SE 1/4 of SW 1/4	"	"	"	"	SE 1/4 of SW 1/4	"	"	"	
NE 1/4 of SE 1/4	"	"	"	"	NE 1/4 of SE 1/4	"	"	"	
NW 1/4 of SE 1/4	"	"	"	"	NW 1/4 of SE 1/4	"	"	"	
SW 1/4 of SE 1/4	"	"	"	"	SW 1/4 of SE 1/4	"	"	"	
SE 1/4 of SE 1/4	"	"	"	"	SE 1/4 of SE 1/4	"	"	"	
NE 1/4 of NE 1/4	20	Williams & Barber	Same as Foley	J.B. Foley claims 10 1/2 int. in NW 1/4 this sub 1905 - D.H. Reidyfeld claims 20 a in this sub on 7, 1905.	NE 1/4 of NE 1/4	20	Williams Hewitt & Foley	Same	
NW 1/4 of NE 1/4	"	"	"	"	NW 1/4 of NE 1/4	"	"	"	
SW 1/4 of NE 1/4	"	"	"	"	SW 1/4 of NE 1/4	"	"	"	
SE 1/4 of NE 1/4	"	"	"	"	SE 1/4 of NE 1/4	"	"	"	
NE 1/4 of NW 1/4	"	"	"	"	NE 1/4 of NW 1/4	"	"	"	
NW 1/4 of NW 1/4	"	"	"	"	NW 1/4 of NW 1/4	"	"	"	
SW 1/4 of NW 1/4	"	"	"	"	SW 1/4 of NW 1/4	"	"	"	
SE 1/4 of NW 1/4	"	"	"	"	SE 1/4 of NW 1/4	"	"	"	
NE 1/4 of SW 1/4	"	J.B. Foley	Same	"	NE 1/4 of SW 1/4	"	Magnolia Spgs Land Co.	Same	
NW 1/4 of SW 1/4	"	"	"	"	NW 1/4 of SW 1/4	"	"	"	
SW 1/4 of SW 1/4	"	"	"	"	SW 1/4 of SW 1/4	"	"	"	
SE 1/4 of SW 1/4	"	"	"	"	SE 1/4 of SW 1/4	"	"	"	
NE 1/4 of SE 1/4	"	"	"	"	NE 1/4 of SE 1/4	"	Owner this same No 31. Elizabeth W. Lindemann		
NW 1/4 of SE 1/4	"	"	"	"	NW 1/4 of SE 1/4	"	Magnolia Spgs Land Co.	Same	
SW 1/4 of SE 1/4	"	"	"	"	SW 1/4 of SE 1/4	"	"	"	
SE 1/4 of SE 1/4	"	"	"	"	SE 1/4 of SE 1/4	"	"	"	
NE 1/4 of NE 1/4	21	Williams & Barber	Same as Foley	J.B. Foley claims 10 1/2 int. in this sub 1905.	NE 1/4 of NE 1/4	21	Williams Hewitt & Foley	Same	
NW 1/4 of NE 1/4	"	"	"	"	NW 1/4 of NE 1/4	"	"	"	
SW 1/4 of NE 1/4	"	J.B. Foley	Same	William & Barber claim this sub 1905	SW 1/4 of NE 1/4	"	Magnolia Spgs Land Co.	Same	
SE 1/4 of NE 1/4	"	"	"	"	SE 1/4 of NE 1/4	"	N.C. Boardman	Same 1/2 Same 1/2	
NE 1/4 of NW 1/4	"	Williams & Barber	Williams & Barber & Foley	J.B. Foley claims 1/2 int. in this sub 1905	NE 1/4 of NW 1/4	"	Williams Hewitt & Foley	Same	
NW 1/4 of NW 1/4	"	"	"	"	NW 1/4 of NW 1/4	"	"	"	
SW 1/4 of NW 1/4	"	"	"	"	SW 1/4 of NW 1/4	"	"	"	
SE 1/4 of NW 1/4	"	"	"	"	SE 1/4 of NW 1/4	"	"	"	
NE 1/4 of SW 1/4	"	J.B. Foley	Same	"	NE 1/4 of SW 1/4	"	Magnolia Spgs Land Co.	Same	
NW 1/4 of SW 1/4	"	"	"	"	NW 1/4 of SW 1/4	"	Magnolia Spgs Land Co. 1/2 M.C. Boardman (See 1905 B.M.) M.C. Boardman 1/2 M.C. Boardman 1/2	Same 1/2 Same 1/2 Same 1/2	
SW 1/4 of SW 1/4	"	"	"	"	SW 1/4 of SW 1/4	"	"	"	
SE 1/4 of SW 1/4	"	"	"	"	SE 1/4 of SW 1/4	"	"	"	
NE 1/4 of SE 1/4	"	"	"	"	NE 1/4 of SE 1/4	"	"	"	
NW 1/4 of SE 1/4	"	"	"	"	NW 1/4 of SE 1/4	"	"	"	
SW 1/4 of SE 1/4	"	"	"	"	SW 1/4 of SE 1/4	"	"	"	
SE 1/4 of SE 1/4	"	"	"	"	SE 1/4 of SE 1/4	"	"	"	

LIST OF LANDS IN BALDWIN COUNTY, ALABAMA.

TOWNSHIP. 7 South - Range 3 East				TOWNSHIP. 7 South - Range 3 East					
SUBDIVISION	SEC.	1905	1906	REMARKS	SUBDIVISION	SEC.	1907	1908	REMARKS
NE 1/4 of NE 1/4	RR	J B Foley	Same		NE 1/4 of NE 1/4	RR	Magnolia Spgs Land Co	Same	
NW 1/4 of NE 1/4	"	"	"		NW 1/4 of NE 1/4	"	"	"	
SW 1/4 of NE 1/4	"	"	Thorval Larson		SW 1/4 of NE 1/4	"	Thorval Larson	Same	Magnolia Spgs Land Co. claim this subd 1907 & 8
SE 1/4 of NE 1/4	"	"	J B Foley	J B Foley claims this subd 1906	SE 1/4 of NE 1/4	"	Magnolia Spgs Land Co	Same	
NE 1/4 of NW 1/4	"	"	"		NE 1/4 of NW 1/4	"	"	"	
NW 1/4 of NW 1/4	"	"	"		NW 1/4 of NW 1/4	"	"	"	
SW 1/4 of NW 1/4	"	"	"		SW 1/4 of NW 1/4	"	"	"	
SE 1/4 of NW 1/4	"	"	Henry Spittal		SE 1/4 of NW 1/4	"	Henry Spittal	Same	Buy in the town of off. N 1/2
NE 1/4 of SW 1/4	"	"	J B Foley		NE 1/4 of SW 1/4	"	Magnolia Spgs Land Co	Same	
NW 1/4 of SW 1/4	"	"	"		NW 1/4 of SW 1/4	"	"	"	
SW 1/4 of SW 1/4	"	"	"		SW 1/4 of SW 1/4	"	"	"	
SE 1/4 of SW 1/4	"	"	"		SE 1/4 of SW 1/4	"	"	"	Anna Orwig Hellman claim. 1/2 of E 1/4 this subd 1907 & 8
NE 1/4 of SE 1/4	"	"	"		NE 1/4 of SE 1/4	"	"	"	
NW 1/4 of SE 1/4	"	"	"		NW 1/4 of SE 1/4	"	"	"	
SW 1/4 of SE 1/4	"	"	Frederick Stika		SW 1/4 of SE 1/4	"	Frederick Stika	Same	
SE 1/4 of SE 1/4	"	"	Thorval Larson		SE 1/4 of SE 1/4	"	Geo. H. Callough	Same	
NE 1/4 of NE 1/4	RR	J B Foley	J B Foley		NE 1/4 of NE 1/4	RR	Magnolia Spgs Land Co	Wm Van Driel	Magnolia Spgs Land Co claim this subd 1908
NW 1/4 of NE 1/4	"	Edmund L Beck	J B Foley	J B Foley claims this subd 1906	NW 1/4 of NE 1/4	"	Wm Van Driel	W. E. Beck	
SW 1/4 of NE 1/4	"	"	"		SW 1/4 of NE 1/4	"	Edmund L Beck	Same	
SE 1/4 of NE 1/4	"	"	"		SE 1/4 of NE 1/4	"	W. E. Beck	Same	
NE 1/4 of NW 1/4	"	"	"		NE 1/4 of NW 1/4	"	Magnolia Spgs Land Co	Same	
NW 1/4 of NW 1/4	"	"	"		NW 1/4 of NW 1/4	"	"	"	
SW 1/4 of NW 1/4	"	"	"		SW 1/4 of NW 1/4	"	"	"	
SE 1/4 of NW 1/4	"	"	"		SE 1/4 of NW 1/4	"	"	"	
NE 1/4 of SW 1/4	"	"	"	J B Foley claims this subd 1906	NE 1/4 of SW 1/4	"	W. E. Beck	Same	
NW 1/4 of SW 1/4	"	"	"	S. S. L. Co. Claims this subd 1906	NW 1/4 of SW 1/4	"	Magnolia Spgs Land Co	Same	
SW 1/4 of SW 1/4	"	"	"		SW 1/4 of SW 1/4	"	"	"	
SE 1/4 of SW 1/4	"	"	"		SE 1/4 of SW 1/4	"	"	"	
NE 1/4 of SE 1/4	"	"	"		NE 1/4 of SE 1/4	"	"	"	
NW 1/4 of SE 1/4	"	"	"		NW 1/4 of SE 1/4	"	"	"	
SW 1/4 of SE 1/4	"	"	"		SW 1/4 of SE 1/4	"	"	"	
SE 1/4 of SE 1/4	"	"	"		SE 1/4 of SE 1/4	"	"	"	
NE 1/4 of NE 1/4	RR	S. S. L. Co	Same		NE 1/4 of NE 1/4	RR	Magnolia Spgs Land Co	Same	Wm Campbell claim 3/4 this sub 1908
NW 1/4 of NE 1/4	"	"	"		NW 1/4 of NE 1/4	"	"	"	
SW 1/4 of NE 1/4	"	"	"		SW 1/4 of NE 1/4	"	"	"	
SE 1/4 of NE 1/4	"	"	"		SE 1/4 of NE 1/4	"	"	"	
NE 1/4 of NW 1/4	"	"	"		NE 1/4 of NW 1/4	"	"	"	
NW 1/4 of NW 1/4	"	"	"		NW 1/4 of NW 1/4	"	"	"	
SW 1/4 of NW 1/4	"	"	"		SW 1/4 of NW 1/4	"	"	"	
SE 1/4 of NW 1/4	"	"	"		SE 1/4 of NW 1/4	"	"	"	
NE 1/4 of SW 1/4	"	"	"		NE 1/4 of SW 1/4	"	"	"	
NW 1/4 of SW 1/4	"	"	"		NW 1/4 of SW 1/4	"	"	"	L. E. Henderson claims this subd 1908
SW 1/4 of SW 1/4	"	"	"		SW 1/4 of SW 1/4	"	"	"	
SE 1/4 of SW 1/4	"	"	"		SE 1/4 of SW 1/4	"	"	"	Henderson from Henderson claim this subd 1907 & 8
NE 1/4 of SE 1/4	"	"	"		NE 1/4 of SE 1/4	"	"	"	
NW 1/4 of SE 1/4	"	"	"		NW 1/4 of SE 1/4	"	"	"	
SW 1/4 of SE 1/4	"	"	"		SW 1/4 of SE 1/4	"	"	"	
SE 1/4 of SE 1/4	"	"	"		SE 1/4 of SE 1/4	"	"	"	
NE 1/4 of NE 1/4	RR	J B Foley	Same		NE 1/4 of NE 1/4	RR	Magnolia Spgs Land Co	Same	
NW 1/4 of NE 1/4	"	"	"		NW 1/4 of NE 1/4	"	"	"	
SW 1/4 of NE 1/4	"	"	"		SW 1/4 of NE 1/4	"	"	"	
SE 1/4 of NE 1/4	"	"	"		SE 1/4 of NE 1/4	"	"	"	
NE 1/4 of NW 1/4	"	"	"		NE 1/4 of NW 1/4	"	"	"	
NW 1/4 of NW 1/4	"	"	"		NW 1/4 of NW 1/4	"	"	"	
SW 1/4 of NW 1/4	"	"	"		SW 1/4 of NW 1/4	"	"	"	
SE 1/4 of NW 1/4	"	"	"		SE 1/4 of NW 1/4	"	"	"	
NE 1/4 of SW 1/4	"	"	"		NE 1/4 of SW 1/4	"	"	"	
NW 1/4 of SW 1/4	"	"	"		NW 1/4 of SW 1/4	"	"	"	
SW 1/4 of SW 1/4	"	"	"		SW 1/4 of SW 1/4	"	"	"	
SE 1/4 of SW 1/4	"	"	"		SE 1/4 of SW 1/4	"	"	"	
NE 1/4 of SE 1/4	"	"	"		NE 1/4 of SE 1/4	"	"	"	
NW 1/4 of SE 1/4	"	"	"		NW 1/4 of SE 1/4	"	"	"	
SW 1/4 of SE 1/4	"	"	"		SW 1/4 of SE 1/4	"	"	"	
SE 1/4 of SE 1/4	"	"	"		SE 1/4 of SE 1/4	"	"	"	

LIST OF LANDS IN BALDWIN COUNTY, ALABAMA.

SUBDIVISION.		SEC.	1905	1906	REMARKS	SUBDIVISION		SEC.	1907	1908	REMARKS
TOWNSHIP. 7 South - Range 3 East											
NE 1/4 of NE 1/4	25		J. B. Foley	Same		NE 1/4 of NE 1/4	25		Magnolia Spg Land Co.	Henry Barckman	Magnolia Spring Land Co. claims this subdiv. 1908
NW 1/4 of NE 1/4			Anna Harrison #239	Ellis W. Whitcomb	J. B. Foley claims this subdiv. 1906	NW 1/4 of NE 1/4			"	Magnolia Spg Land Co.	
SW 1/4 of NE 1/4			"	J. B. Foley		SW 1/4 of NE 1/4			"	"	
SE 1/4 of NE 1/4			J. B. Foley	Same		SE 1/4 of NE 1/4			"	Henry Barckman	Magnolia Spring Land Co. claims this subdiv. 1908
NE 1/4 of NW 1/4			S S L Co	J. B. Foley		NE 1/4 of NW 1/4			"	Magnolia Spg Land Co.	
NW 1/4 of NW 1/4			"	"		NW 1/4 of NW 1/4			"	"	
SW 1/4 of NW 1/4			Anna Harrison #239	"		SW 1/4 of NW 1/4			"	Robt. C. O. Dabson	Magnolia Spring Land Co. claims this subdiv. 1908
SE 1/4 of NW 1/4			"	"		SE 1/4 of NW 1/4			"	Magnolia Spg Land Co.	
NE 1/4 of SW 1/4			"	"		NE 1/4 of SW 1/4			"	"	
NW 1/4 of SW 1/4			"	"		NW 1/4 of SW 1/4			"	"	
SW 1/4 of SW 1/4			"	"		SW 1/4 of SW 1/4			Magnolia Spg Land Co.	Henry Barckman	
SE 1/4 of SW 1/4			"	"		SE 1/4 of SW 1/4			Anna Harrison #239	Henry Barckman	
NE 1/4 of SE 1/4			"	"		NE 1/4 of SE 1/4			Magnolia Spg Land Co.	Same	
NW 1/4 of SE 1/4			"	"		NW 1/4 of SE 1/4			"	"	
SW 1/4 of SE 1/4			"	"		SW 1/4 of SE 1/4			"	"	
SE 1/4 of SE 1/4			"	"		SE 1/4 of SE 1/4			Anna Harrison #239	R. S. Keith	
NE 1/4 of NE 1/4	26		S S L Co	Same		NE 1/4 of NE 1/4	26		Magnolia Spg Land Co.	Same	
NW 1/4 of NE 1/4			J. B. Foley	Same		NW 1/4 of NE 1/4			Frank M. C. Hunt	"	
SW 1/4 of NE 1/4			Anna Harrison #240	J. B. Foley		SW 1/4 of NE 1/4			Magnolia Spg Land Co.	Same	
SE 1/4 of NE 1/4			S S L Co	Same		SE 1/4 of NE 1/4			"	"	
NE 1/4 of NW 1/4			J. B. Foley	Same		NE 1/4 of NW 1/4			Geo. C. Scher	Same	
NW 1/4 of NW 1/4			"	"		NW 1/4 of NW 1/4			Magnolia Spg Land Co.	Same	
SW 1/4 of NW 1/4			"	"		SW 1/4 of NW 1/4			James M. C. Hunt	Same	
SE 1/4 of NW 1/4			Anna Harrison #240	J. B. Foley		SE 1/4 of NW 1/4			Magnolia Spg Land Co.	Same	
NE 1/4 of SW 1/4			"	"		NE 1/4 of SW 1/4			John Volk	Same	
NW 1/4 of SW 1/4			"	"		NW 1/4 of SW 1/4			Magnolia Spg Land Co.	Same	
SW 1/4 of SW 1/4			"	"		SW 1/4 of SW 1/4			"	"	
SE 1/4 of SW 1/4			"	"		SE 1/4 of SW 1/4			John Volk	Same	
NE 1/4 of SE 1/4			"	"		NE 1/4 of SE 1/4			Magnolia Spg Land Co.	Same	
NW 1/4 of SE 1/4			"	"		NW 1/4 of SE 1/4			"	"	
SW 1/4 of SE 1/4			"	"		SW 1/4 of SE 1/4			"	"	
SE 1/4 of SE 1/4			"	"		SE 1/4 of SE 1/4			Edward Field	Same	
NE 1/4 of NE 1/4	27		J. B. Foley	J. B. Foley	David Floyd claims Farm B. in NW 1/4 of NW 1/4 here this Dec. 1908	NE 1/4 of NE 1/4	27		Robt. E. Pate	Same	Samuel Floyd claims Farm B. in NW 1/4 of NW 1/4 here Dec. 1907, + 8
NW 1/4 of NE 1/4			"	Robt. E. Pate	J. B. Foley claims this subdiv. 1906	NW 1/4 of NE 1/4			Grant	Same	Wm. Marion Burns claims lot C. " " " + 8
SW 1/4 of NE 1/4			Grant	Grant		SW 1/4 of NE 1/4			"	Same	Old school claim for lot D this Dec. (100) " + 8
SE 1/4 of NE 1/4			J. B. Foley	Same		SE 1/4 of NE 1/4			"	"	Magnolia Spg Land Co. claim free Dec outside of
NE 1/4 of NW 1/4			"	"		NE 1/4 of NW 1/4			"	"	Collins Grant, except lots B, C, D, E - this Dec. 1907 + 8
NW 1/4 of NW 1/4			"	"		NW 1/4 of NW 1/4			"	"	P. D. Lealkins claim 20 a this Dec. 1908, 6
SW 1/4 of NW 1/4			"	Grant		SW 1/4 of NW 1/4			Grant	Same	Wm. R. Boyd " lot B. 20 a this Dec. " 1907 + 8
SE 1/4 of NW 1/4			"	"		SE 1/4 of NW 1/4			"	"	Wm. R. Boyd " lot B. 20 a this Dec. " 1907 + 8
NE 1/4 of SW 1/4			J. B. Foley	"		NE 1/4 of SW 1/4			"	"	
NW 1/4 of SW 1/4			Grant	Grant		NW 1/4 of SW 1/4			"	"	
SW 1/4 of SW 1/4			"	"		SW 1/4 of SW 1/4			"	"	
SE 1/4 of SW 1/4			"	"		SE 1/4 of SW 1/4			"	"	
NE 1/4 of SE 1/4			J. B. Foley	Same		NE 1/4 of SE 1/4			"	"	
NW 1/4 of SE 1/4			Grant	"		NW 1/4 of SE 1/4			Grant	Same	
SW 1/4 of SE 1/4			"	"		SW 1/4 of SE 1/4			"	"	
SE 1/4 of SE 1/4			J. B. Foley	Same		SE 1/4 of SE 1/4			"	"	

LIST OF LANDS IN BALDWIN COUNTY, ALABAMA.

TOWNSHIP. 7 South - Range 3 East		TOWNSHIP. 7 South - Range 3 East						
SUBDIVISION.	SEC.	1905	1906	SUBDIVISION	SEC.	1907	1908	REMARKS
NE 1/4 of NE 1/4	28	Wm of Magnolia App	Lilla M Reed	NE 1/4 of NE 1/4	28	Lilla M Reed	Same	Margret J. Allen claim lot 25 1/2 of lot 26 this sec 28 1907 48
NW 1/4 of NE 1/4				NW 1/4 of NE 1/4		" " "	Same	Chall Allen " 18 1/2 of this sec 28 " 78
SW 1/4 of NE 1/4				SW 1/4 of NE 1/4		" " "	Same	J. J. Robinson " 24 30 " " " " 45
SE 1/4 of NE 1/4				SE 1/4 of NE 1/4		" " "	Same	Bennis Ben " 30 " " " " 45
NE 1/4 of NW 1/4		Edwin A. Bennis	Edwin A. Bennis	NE 1/4 of NW 1/4		Lilla M Reed	Same	L. I. Reed " 14 1/2 22 " " " " 48
NW 1/4 of NW 1/4		Est. C. O. Artel	Same	NW 1/4 of NW 1/4		Edwin A. Bennis	Same	Lilla M Reed claim 12 1/2 14 1/2 19 1/2 of lot 23 2 1/2 of lot 24 7 1/2
SW 1/4 of NW 1/4		Walter Doughty	Same	SW 1/4 of NW 1/4		J. W. C. Castell	Same	of lot 27. all lot 28. this sec + sec 33 1907 48
SE 1/4 of NW 1/4		J. H. Bennis	J. H. Bennis S 1/2	SE 1/4 of NW 1/4		Walter Doughty	Same	Ed. Corrigan claim lot 25 " " " " "
NE 1/4 of SW 1/4				NE 1/4 of SW 1/4		Wayne B. Bennis	Same	C. M. Sumner " " - 6 7 1/2 8 1/2 " " " " 45
NW 1/4 of SW 1/4		Walter Doughty	Same	NW 1/4 of SW 1/4		Walter Doughty	Same	Carl Schindler claim 15 " " " " " 1905
SW 1/4 of SW 1/4		" " 26a	" " 26a	SW 1/4 of SW 1/4		" " "	26a	Carl Schindler claim part of lot 23 this sec 28 1905-1906
SE 1/4 of SW 1/4				SE 1/4 of SW 1/4		Lilla M Reed	Same	W. E. Miller " lot 20 this sec 1905
NE 1/4 of SE 1/4				NE 1/4 of SE 1/4		" " "	Same	Chas. A. Allen claim lots 18 1/2 20 21 22 23 24 25 26 27 28 29 30 31 32 33 34 35 36 37 38 39 40 41 42 43 44 45 46 47 48 49 50 51 52 53 54 55 56 57 58 59 60 61 62 63 64 65 66 67 68 69 70 71 72 73 74 75 76 77 78 79 80 81 82 83 84 85 86 87 88 89 90 91 92 93 94 95 96 97 98 99 100
NW 1/4 of SE 1/4				NW 1/4 of SE 1/4		" " "	Same	Lilla M Reed claim 5 1/2 of 1/2 of this sec 1906
SW 1/4 of SE 1/4				SW 1/4 of SE 1/4		" " "	Same	Harry C. Kinley " 24 " " " " " 1906
SE 1/4 of SE 1/4				SE 1/4 of SE 1/4		" " "	Same	Bennis Bennis claim lot # 1 of 1/2 of this sec 1905-1906
NE 1/4 of NE 1/4	29	Clarence C Cheney	Same	NE 1/4 of NE 1/4	29	Clarence C Cheney	Same	Clarence C Cheney lot 47 & 48 in this sec 1905
NW 1/4 of NE 1/4		" " "	" " "	NW 1/4 of NE 1/4		" " "	" " "	
SW 1/4 of NE 1/4		" " "	" " "	SW 1/4 of NE 1/4		" " "	" " "	
SE 1/4 of NE 1/4		" " "	" " "	SE 1/4 of NE 1/4		" " "	" " "	
NE 1/4 of NW 1/4		Wm of Magnolia App	J. B. Foley	NE 1/4 of NW 1/4		Magnolia App Land Co	Same	
NW 1/4 of NW 1/4		" " "	" " "	NW 1/4 of NW 1/4		" " "	" " "	
SW 1/4 of NW 1/4		" " "	" " "	SW 1/4 of NW 1/4		" " "	" " "	
SE 1/4 of NW 1/4		" " "	" " "	SE 1/4 of NW 1/4		" " "	" " "	
NE 1/4 of SW 1/4		Wm of Magnolia App	J. B. Foley	NE 1/4 of SW 1/4		Magnolia App Land Co	Same	
NW 1/4 of SW 1/4		Wm of Magnolia App	J. B. Foley	NW 1/4 of SW 1/4		Fitzgerald & Foley	Same	J. B. Foley claims 1/2 this subd. 1907 48
SW 1/4 of SW 1/4		Wm of Magnolia App	J. B. Foley	SW 1/4 of SW 1/4		" " "	Same	
SE 1/4 of SW 1/4		Wm of Magnolia App	J. B. Foley	SE 1/4 of SW 1/4		" " "	Same	J. B. Foley claims this subd. 1907 48
NE 1/4 of SE 1/4		Clarence C Cheney	Same	NE 1/4 of SE 1/4		Clarence C Cheney	Same	
NW 1/4 of SE 1/4		" " "	" " "	NW 1/4 of SE 1/4		" " "	" " "	
SW 1/4 of SE 1/4		" " "	" " "	SW 1/4 of SE 1/4		" " "	" " "	
SE 1/4 of SE 1/4		" " "	" " "	SE 1/4 of SE 1/4		" " "	" " "	
NE 1/4 of NE 1/4	30	Richard Fitzgerald	Same	NE 1/4 of NE 1/4	30	Fitzgerald & Foley	Same	W. F. Whipple claim 10 a in this subd. 1908
NW 1/4 of NE 1/4		" " "	" " "	NW 1/4 of NE 1/4		" " "	" " "	Josephine Cross " 36 " " " " 1908
SW 1/4 of NE 1/4		" " "	" " "	SW 1/4 of NE 1/4		" " "	" " "	
SE 1/4 of NE 1/4		" " "	" " "	SE 1/4 of NE 1/4		" " "	" " "	
NE 1/4 of NW 1/4		" " "	" " "	NE 1/4 of NW 1/4		" " "	" " "	
NW 1/4 of NW 1/4		Many Leavins	Same	NW 1/4 of NW 1/4		Mr. Mary Leavins	Same	
SW 1/4 of NW 1/4		" " "	" " "	SW 1/4 of NW 1/4		Mr. Mary Leavins	Same	Mr. Mary Leavins claim this subd. 1909
SE 1/4 of NW 1/4		Wm of Magnolia App	J. B. Foley	SE 1/4 of NW 1/4		Wm of Magnolia App	Same	Wm. Mandy Brown claim 6 a in this subd. 1907 48
NE 1/4 of SW 1/4		Wm of Magnolia App	J. B. Foley	NE 1/4 of SW 1/4		Fitzgerald & Foley	Same	
NW 1/4 of SW 1/4		" " "	" " "	NW 1/4 of SW 1/4		" " "	" " "	
SW 1/4 of SW 1/4		" " "	" " "	SW 1/4 of SW 1/4		" " "	" " "	
SE 1/4 of SW 1/4		" " "	" " "	SE 1/4 of SW 1/4		" " "	" " "	
NE 1/4 of SE 1/4		" " "	" " "	NE 1/4 of SE 1/4		" " "	" " "	
NW 1/4 of SE 1/4		" " "	" " "	NW 1/4 of SE 1/4		" " "	" " "	
SW 1/4 of SE 1/4		" " "	" " "	SW 1/4 of SE 1/4		" " "	" " "	

LIST OF LANDS IN BALDWIN COUNTY, ALABAMA.

TOWNSHIP. 7 South - Range 3 East				TOWNSHIP. 7 South - Range 3 East					
SUBDIVISION	SEC.	1905	1906	REMARKS	SUBDIVISION	SEC.	1907	1908	REMARKS
NE 1/4 of NE 1/4	34	J.M. Pinner	J.B. Dinnon	See Dinnon claim 320 a. in Sec 24-7-E-1905	NE 1/4 of NE 1/4	34			Dinnon claim lots 1-2-3-4-5-6-7-8-9-10, this sec. 1907-8
NW 1/4 of NE 1/4			Entire Sec. except	J.B. Dinnon claim lots 1-2-3-4-5-6-7-8-9-10 in this	NW 1/4 of NE 1/4				
SW 1/4 of NE 1/4		J.M. Pinner	lot 11 or SW 1/4 of	See 1906	SW 1/4 of NE 1/4				
SE 1/4 of NE 1/4			SW 1/4		SE 1/4 of NE 1/4				
NE 1/4 of NW 1/4		J.B. Dinnon			NE 1/4 of NW 1/4				
NW 1/4 of NW 1/4		Claim Entire			NW 1/4 of NW 1/4				
SW 1/4 of NW 1/4		See Except SW 1/4 of			SW 1/4 of NW 1/4				
SE 1/4 of NW 1/4		SW 1/4			SE 1/4 of NW 1/4				
NE 1/4 of SW 1/4					NE 1/4 of SW 1/4				
NW 1/4 of SW 1/4					NW 1/4 of SW 1/4				
SW 1/4 of SW 1/4	34	Rev H. H. Hester	Same		SW 1/4 of SW 1/4		J.M. Pinner	Entire Sec H. Hester	
SE 1/4 of SW 1/4					SE 1/4 of SW 1/4				
NE 1/4 of SE 1/4					NE 1/4 of SE 1/4				
NW 1/4 of SE 1/4					NW 1/4 of SE 1/4				
SW 1/4 of SE 1/4		J.M. Pinner			SW 1/4 of SE 1/4				
SE 1/4 of SE 1/4					SE 1/4 of SE 1/4				
NE 1/4 of NE 1/4	35	Wm. Wm. Wm. No 43	J.B. Foley		NE 1/4 of NE 1/4	35	Magnolia App Land Co	Same	
NW 1/4 of NE 1/4		Entire Sec	" " "		NW 1/4 of NE 1/4		Claim entire Sec	Entire Sec, 640 a.	
SW 1/4 of NE 1/4			J.B. Foley (Col. Sub)		SW 1/4 of NE 1/4		640 a.		
SE 1/4 of NE 1/4			" " "		SE 1/4 of NE 1/4				
NE 1/4 of NW 1/4			J.B. Foley		NE 1/4 of NW 1/4				
NW 1/4 of NW 1/4			" " "		NW 1/4 of NW 1/4				
SW 1/4 of NW 1/4			J.B. Foley		SW 1/4 of NW 1/4				
SE 1/4 of NW 1/4			" " "		SE 1/4 of NW 1/4				
NE 1/4 of SW 1/4			" " "		NE 1/4 of SW 1/4				
NW 1/4 of SW 1/4			" " "		NW 1/4 of SW 1/4				
SW 1/4 of SW 1/4			" " "		SW 1/4 of SW 1/4				
SE 1/4 of SW 1/4			" " "		SE 1/4 of SW 1/4				
NE 1/4 of SE 1/4			" " "		NE 1/4 of SE 1/4				
NW 1/4 of SE 1/4			" " "		NW 1/4 of SE 1/4				
SW 1/4 of SE 1/4			" " "		SW 1/4 of SE 1/4				
SE 1/4 of SE 1/4			" " "		SE 1/4 of SE 1/4				
NE 1/4 of NE 1/4	36	Wm. Wm. Wm. No 44	J.B. Foley		NE 1/4 of NE 1/4	36	Magnolia App Land Co	Wm. Wm. Wm.	Magnolia Springs Land Co claim this subdiv 1908
NW 1/4 of NE 1/4			" " "		NW 1/4 of NE 1/4		" " " "	" " " " " " " "	" " " " " " " "
SW 1/4 of NE 1/4			" " "		SW 1/4 of NE 1/4		" " " "	" " " " " " " "	" " " " " " " "
SE 1/4 of NE 1/4			" " "		SE 1/4 of NE 1/4		" " " "	" " " " " " " "	" " " " " " " "
NE 1/4 of NW 1/4			J.B. Foley		NE 1/4 of NW 1/4		Magnolia Springs Land Co	Wm. Wm. Wm.	Magnolia Springs Land Co claim this subdiv 1908
NW 1/4 of NW 1/4			" " "		NW 1/4 of NW 1/4		Magnolia App Land Co	Same	" " " " " " " "
SW 1/4 of NW 1/4			J.B. Foley (Col. Sub)		SW 1/4 of NW 1/4		" " " "	See Hammer	Magnolia Springs Land Co claim this subdiv 1908
SE 1/4 of NW 1/4			" " "		SE 1/4 of NW 1/4		" " " "	Same	" " " " " " " "
NE 1/4 of SW 1/4		H.J. Williams	Same		NE 1/4 of SW 1/4		H.J. Williams	Same	Williams & Hammer 42 claim 10.6 w 24-7-E-1905
NW 1/4 of SW 1/4		" " "	" " "		NW 1/4 of SW 1/4		" " "	" " "	" " " " " " " "
SW 1/4 of SW 1/4		" " "	" " "		SW 1/4 of SW 1/4		" " "	" " "	" " " " " " " "
SE 1/4 of SW 1/4		" " "	" " "		SE 1/4 of SW 1/4		" " "	" " "	" " " " " " " "
NE 1/4 of SE 1/4		Wm. Wm. Wm. No 44	J.B. Foley		NE 1/4 of SE 1/4		Magnolia App Land Co	Same	" " " " " " " "
NW 1/4 of SE 1/4			" " "		NW 1/4 of SE 1/4		" " " "	" " "	" " " " " " " "
SW 1/4 of SE 1/4			" " "		SW 1/4 of SE 1/4		" " " "	" " "	" " " " " " " "
SE 1/4 of SE 1/4			" " "		SE 1/4 of SE 1/4		" " " "	" " "	" " " " " " " "

LIST OF LANDS IN BALDWIN COUNTY, ALABAMA.

TOWNSHIP. 7 South - Range 3 East				TOWNSHIP. 7 South - Range 3 East					
SUBDIVISION.	SEC.	1905	1906	REMARKS	SUBDIVISION	SEC.	1907	1908	REMARKS
NE 1/4 of NE 1/4	37	McKinney Tract	Wadsworth		NE 1/4 of NE 1/4	37	Faby Gould & Faby		Faby Gould & Faby claim this tract as being S. of first line that is the line making N. by N. line here recorded 1907
NW 1/4 of NE 1/4									
SW 1/4 of NE 1/4									
SE 1/4 of NE 1/4									
NE 1/4 of NW 1/4									
NW 1/4 of NW 1/4									
SW 1/4 of NW 1/4									
SE 1/4 of NW 1/4									
NE 1/4 of SW 1/4									
NW 1/4 of SW 1/4									
SW 1/4 of SW 1/4									
SE 1/4 of SW 1/4									
NE 1/4 of SE 1/4									
NW 1/4 of SE 1/4									
SW 1/4 of SE 1/4									
SE 1/4 of SE 1/4									
NE 1/4 of NE 1/4	38	Joseph Collins Tract	Land	<p>John Collins claim 1/2 of lot 20 of this sec 1905-1906</p> <p>J.B. Foly claim lots 16 & 17 this sec 1905-1906</p> <p>C.F. Reed " " 10, 11 & 12 this sec " - 1906</p> <p>Miss Lilla M. Reed claims 1/2 of lot 20 this sec 1905-1906.</p> <p>John E. Moore " lot 20 " " " - 1906</p> <p>Lilla M. Reed claims Joe Collins grant out side Magnolia Springs this sec 1906</p> <p>M.H. Hildrow claims land in this sec 1906</p>	NE 1/4 of NE 1/4	38	Miss Lilla M. Reed	Same as 1907.	<p>M.E. Webb claim 2 a. in this sec 1907</p> <p>L. Reed " lots 4, 11, 15 & 16 this sec "</p> <p>Lilla M. Reed " " 8, 11 & 12 " " + 5</p> <p>Clarence C. Cheney claim lot of 3 a. in this tract 1907 + 8</p> <p>Miss M.D. Thompson claim lots 3 & 4 by same add this tract "</p> <p>M.H. Hildrow claims land in this tract " + 8</p>
NW 1/4 of NE 1/4									
SW 1/4 of NE 1/4									
SE 1/4 of NE 1/4									
NE 1/4 of NW 1/4									
NW 1/4 of NW 1/4									
SW 1/4 of NW 1/4									
SE 1/4 of NW 1/4									
NE 1/4 of SW 1/4									
NW 1/4 of SW 1/4									
SW 1/4 of SW 1/4									
SE 1/4 of SW 1/4									
NE 1/4 of SE 1/4									
NW 1/4 of SE 1/4									
SW 1/4 of SE 1/4									
SE 1/4 of SE 1/4									
NE 1/4 of NE 1/4	39	Haley Bendin Tract	Harrison	<p>J.P. Deparumb claim 205 a. in this sec 7 sec. 37, 853⁰⁰ / 150⁰⁰ - 10</p>	NE 1/4 of NE 1/4	39	Wadsworth	Wadsworth	
NW 1/4 of NE 1/4									
SW 1/4 of NE 1/4									
SE 1/4 of NE 1/4									
NE 1/4 of NW 1/4									
NW 1/4 of NW 1/4									
SW 1/4 of NW 1/4									
SE 1/4 of NW 1/4									
NE 1/4 of SW 1/4									
NW 1/4 of SW 1/4									
SW 1/4 of SW 1/4									
SE 1/4 of SW 1/4									
NE 1/4 of SE 1/4									
NW 1/4 of SE 1/4									
SW 1/4 of SE 1/4									
SE 1/4 of SE 1/4									

LIST OF LANDS IN BALDWIN COUNTY, ALABAMA.

TOWNSHIP. 7 South - Range 3 East				TOWNSHIP. 7 South - Range 3 East					
SUBDIVISION.	SEC.	1905	1906	REMARKS	SUBDIVISION	SEC.	1907	1908	REMARKS
NE 1/4 of NE 1/4	56 40	Thomas Powell Tract		Herman Holtz Claims 12 a this sec 1905-1906	NE 1/4 of NE 1/4	40			C. A. Griffith & Son claim 11 1/2 a in this sec 1907 & 8.
NW 1/4 of NE 1/4									
SW 1/4 of NE 1/4									
SE 1/4 of NE 1/4									
NE 1/4 of NW 1/4									
NW 1/4 of NW 1/4									
SW 1/4 of NW 1/4									
SE 1/4 of NW 1/4									
NE 1/4 of SW 1/4									
NW 1/4 of SW 1/4									
SW 1/4 of SW 1/4									
SE 1/4 of SW 1/4									
NE 1/4 of SE 1/4									
NW 1/4 of SE 1/4									
SW 1/4 of SE 1/4									
SE 1/4 of SE 1/4									
NE 1/4 of NE 1/4	56 41	S. M. Parker		Parker & Foley - M. J. Barton claims 12 1/2 a in this sec 4 a in S 18 1/3 - 1905 - Entire Sec 42 a	NE 1/4 of NE 1/4	41	Parker & Foley Entire Sec	Same Entire Sec	C. A. Griffith & Son claim land in this sec 1907. M. J. Barton claims 12 1/2 a in this sec & same tract in S 18 1/3 - 1907.
NW 1/4 of NE 1/4									
SW 1/4 of NE 1/4									
SE 1/4 of NE 1/4									
NE 1/4 of NW 1/4									
NW 1/4 of NW 1/4									
SW 1/4 of NW 1/4									
SE 1/4 of NW 1/4									
NE 1/4 of SW 1/4									
NW 1/4 of SW 1/4									
SW 1/4 of SW 1/4									
SE 1/4 of SW 1/4									
NE 1/4 of SE 1/4									
NW 1/4 of SE 1/4									
SW 1/4 of SE 1/4									
SE 1/4 of SE 1/4									
NE 1/4 of NE 1/4	56 42	S. M. Parker		Josephine Lewis claims 38 a in this sec 1904 - Bernard P. DeLeon lots 445, 215, & this sec & sec 308 2/3 Herman Holtz Claims 14 a this sec 1905	NE 1/4 of NE 1/4	42	Parker & Foley Entire Sec	Same Entire Sec	Herman Holtz Claims 14 a in this tract 1907. J. Meyer 28 J. Cross sum 1 claim 34 a in this sec 53
NW 1/4 of NE 1/4									
SW 1/4 of NE 1/4									
SE 1/4 of NE 1/4									
NE 1/4 of NW 1/4									
NW 1/4 of NW 1/4									
SW 1/4 of NW 1/4									
SE 1/4 of NW 1/4									
NE 1/4 of SW 1/4									
NW 1/4 of SW 1/4									
SW 1/4 of SW 1/4									
SE 1/4 of SW 1/4									
NE 1/4 of SE 1/4									
NW 1/4 of SE 1/4									
SW 1/4 of SE 1/4									
SE 1/4 of SE 1/4									

LIST OF LANDS IN BALDWIN COUNTY, ALABAMA.

FORM 588-C OF 1906

SUBDIVISION.		SEC.	1905	1906	REMARKS	SUBDIVISION	SEC.	1907	1908	REMARKS
NE 1/4 of NE 1/4		43			Dolphin Barnes claim lot No. 5 this sec. 43 58 ³ 1906	NE 1/4 of NE 1/4		43		Burden More claim lot 2+3 Parish grant this sec. 50 ⁹ 1907 48
NW 1/4 of NE 1/4					Gov. & more claims 28, 29 this sec. 43 1901-1906	NW 1/4 of NE 1/4				Gov. More claim " 4 " " " " 1906 48
SW 1/4 of NE 1/4					Alice Necker claim lot 3 Burdett's land this sec. 1906	SW 1/4 of NE 1/4				Gov. More " " 6 " " " " 1906 48
SE 1/4 of NE 1/4					Camilla Necker claim 29, 30 in this sec. 1906	SE 1/4 of NE 1/4				Gov. More " " 6 " " " " 1906 48
NE 1/4 of NW 1/4						NE 1/4 of NW 1/4				
NW 1/4 of NW 1/4						NW 1/4 of NW 1/4				
SW 1/4 of NW 1/4						SW 1/4 of NW 1/4				
SE 1/4 of NW 1/4						SE 1/4 of NW 1/4				
NE 1/4 of SW 1/4						NE 1/4 of SW 1/4				
NW 1/4 of SW 1/4						NW 1/4 of SW 1/4				
SW 1/4 of SW 1/4						SW 1/4 of SW 1/4				
SE 1/4 of SW 1/4						SE 1/4 of SW 1/4				
NE 1/4 of SE 1/4						NE 1/4 of SE 1/4				
NW 1/4 of SE 1/4						NW 1/4 of SE 1/4				
SW 1/4 of SE 1/4						SW 1/4 of SE 1/4				
SE 1/4 of SE 1/4						SE 1/4 of SE 1/4				
NE 1/4 of NE 1/4						NE 1/4 of NE 1/4				
NW 1/4 of NE 1/4						NW 1/4 of NE 1/4				
SW 1/4 of NE 1/4						SW 1/4 of NE 1/4				
SE 1/4 of NE 1/4						SE 1/4 of NE 1/4				
NE 1/4 of NW 1/4						NE 1/4 of NW 1/4				
NW 1/4 of NW 1/4						NW 1/4 of NW 1/4				
SW 1/4 of NW 1/4						SW 1/4 of NW 1/4				
SE 1/4 of NW 1/4						SE 1/4 of NW 1/4				
NE 1/4 of SW 1/4						NE 1/4 of SW 1/4				
NW 1/4 of SW 1/4						NW 1/4 of SW 1/4				
SW 1/4 of SW 1/4						SW 1/4 of SW 1/4				
SE 1/4 of SW 1/4						SE 1/4 of SW 1/4				
NE 1/4 of SE 1/4						NE 1/4 of SE 1/4				
NW 1/4 of SE 1/4						NW 1/4 of SE 1/4				
SW 1/4 of SE 1/4						SW 1/4 of SE 1/4				
SE 1/4 of SE 1/4						SE 1/4 of SE 1/4				

Necker's More Grant

LIST OF LANDS IN BALDWIN COUNTY, ALABAMA.

TOWNSHIP. 8 South - Range 3 East				TOWNSHIP. 8 South - Range 3 East						
SUBDIVISION.	SEC.	1905	1906	REMARKS	SUBDIVISION	SEC.	1907	1908.	REMARKS	
NE 1/4 of NE 1/4	1	J. B. Driver	Same	Carrie C. McNetty claims this entire Sec 1906	NE 1/4 of NE 1/4	1	J. B. Driver			
NW 1/4 of NE 1/4		Entire Sec	Entire Sec			NW 1/4 of NE 1/4		Entire Sec		
SW 1/4 of NE 1/4						SW 1/4 of NE 1/4				
SE 1/4 of NE 1/4						SE 1/4 of NE 1/4				
NE 1/4 of NW 1/4						NE 1/4 of NW 1/4				
NW 1/4 of NW 1/4						NW 1/4 of NW 1/4				
SW 1/4 of NW 1/4						SW 1/4 of NW 1/4				
SE 1/4 of NW 1/4						SE 1/4 of NW 1/4				
NE 1/4 of SW 1/4						NE 1/4 of SW 1/4				
NW 1/4 of SW 1/4						NW 1/4 of SW 1/4				
SW 1/4 of SW 1/4						SW 1/4 of SW 1/4				
SE 1/4 of SW 1/4						SE 1/4 of SW 1/4				
NE 1/4 of SE 1/4		S. M. Parker				NE 1/4 of SE 1/4				
NW 1/4 of SE 1/4		"				NW 1/4 of SE 1/4				
SW 1/4 of SE 1/4		"				SW 1/4 of SE 1/4				
SE 1/4 of SE 1/4		"				SE 1/4 of SE 1/4				
NE 1/4 of NE 1/4	2	J. B. Driver	Same	Carrie C. McNetty claims this entire Sec 1906	NE 1/4 of NE 1/4	2	J. B. Driver	Same		
NW 1/4 of NE 1/4		Entire Sec	Entire Sec			NW 1/4 of NE 1/4		Entire Sec	Entire Sec	
SW 1/4 of NE 1/4						SW 1/4 of NE 1/4				
SE 1/4 of NE 1/4						SE 1/4 of NE 1/4				
NE 1/4 of NW 1/4						NE 1/4 of NW 1/4				Gustav B. Richter 11-12
NW 1/4 of NW 1/4						NW 1/4 of NW 1/4				
SW 1/4 of NW 1/4						SW 1/4 of NW 1/4				
SE 1/4 of NW 1/4						SE 1/4 of NW 1/4				
NE 1/4 of SW 1/4						NE 1/4 of SW 1/4				
NW 1/4 of SW 1/4						NW 1/4 of SW 1/4				
SW 1/4 of SW 1/4						SW 1/4 of SW 1/4				
SE 1/4 of SW 1/4						SE 1/4 of SW 1/4				
NE 1/4 of SE 1/4						NE 1/4 of SE 1/4				
NW 1/4 of SE 1/4						NW 1/4 of SE 1/4				
SW 1/4 of SE 1/4						SW 1/4 of SE 1/4				
SE 1/4 of SE 1/4						SE 1/4 of SE 1/4				
NE 1/4 of NE 1/4	3	Edwin A. Bemis	Same	W. A. Reed claims this subd 1905-1906	NE 1/4 of NE 1/4	3	Edwin A. Bemis	Same	J. G. Moore claims lot 4, 11 & 12, this sec 1907 & 8 Rosalie Messer claim this subd 1907 & 8	
NW 1/4 of NE 1/4		Rosalie Messer	Same			NW 1/4 of NE 1/4		Rosalie Messer		Same
SW 1/4 of NE 1/4		"	Rosalie Messer			SW 1/4 of NE 1/4		"		X - 4 - 7
SE 1/4 of NE 1/4		"	"			SE 1/4 of NE 1/4		"		Same
NE 1/4 of NW 1/4		"	"			NE 1/4 of NW 1/4		"		"
NW 1/4 of NW 1/4		"	"			NW 1/4 of NW 1/4		W. A. Reed		Same
SW 1/4 of NW 1/4		J. G. Moore (lot - 4)	Same lot 4			SW 1/4 of NW 1/4		J. G. Moore lot 4		Same
SE 1/4 of NW 1/4		Rosalie Messer	Same			SE 1/4 of NW 1/4		Rosalie Messer		Same
NE 1/4 of SW 1/4		W. A. Reed	L. A. Reed			NE 1/4 of SW 1/4		J. B. Reed		Same
NW 1/4 of SW 1/4		Rosalie Messer	Rosalie Messer		J. G. Moore claims this subd 1905-1906	NW 1/4 of SW 1/4		J. G. Moore lot 1		Same
SW 1/4 of SW 1/4		J. G. Moore	Same lot 1			SW 1/4 of SW 1/4		"		"
SE 1/4 of SW 1/4		W. A. Reed	Same			SE 1/4 of SW 1/4		W. A. Reed		Same
NE 1/4 of SE 1/4		J. A. H.	Same			NE 1/4 of SE 1/4		J. B. Reed		Same
NW 1/4 of SE 1/4		"	"			NW 1/4 of SE 1/4		"		"
SW 1/4 of SE 1/4		Rosalie Messer	E. A. Bemis		Edwin A. Bemis claim this subd 1905-1906	SW 1/4 of SE 1/4		Edwin A. Bemis		Same
SE 1/4 of SE 1/4		Edwin A. Bemis	Same			SE 1/4 of SE 1/4		"		"

LIST OF LANDS IN BALDWIN COUNTY, ALABAMA.

Form 5783-0-01. MSCG.

TOWNSHIP. 8 South - Range 3 East				TOWNSHIP. 8 South - Range 3 East					
SUBDIVISION.	SEC.	1905	1906	REMARKS	SUBDIVISION.	SEC.	1907	1908	REMARKS
NE 1/4 of NE 1/4	4	W.A. Reed	Same	Delphin Barnard lot #3 this sec 1905-1906	NE 1/4 of NE 1/4	4	W.A. Reed	Same	W.A. Reed claim, lot # 6, 115 a this sec 1907. + 8
NW 1/4 of NE 1/4		"	"	Geo W. Meese claim 68 a this sec - 1906	NW 1/4 of NE 1/4	"	"	"	Cornell Meese " " 5 " " " + 8.
SW 1/4 of NE 1/4		Putler	Putler	" " " lot # 6, 115 " " " 1906	SW 1/4 of NE 1/4		Putler	Same	A. G. Meese " " " " " " + 8.
SE 1/4 of NE 1/4		"	"	Cornell " " 5 " " " 1906	SE 1/4 of NE 1/4		"	"	Delphin Barnard " " 3 " " " + 8
NE 1/4 of NW 1/4		Delphin Barnard	Same	W.J. Neels claim lot # 4 this Sec 1906	NE 1/4 of NW 1/4		W.J. Neels	Same	
NW 1/4 of NW 1/4		G.W. Meese	Same		NW 1/4 of NW 1/4		G.W. Meese	Same	
SW 1/4 of NW 1/4		Cornell Meese			SW 1/4 of NW 1/4				
SE 1/4 of NW 1/4					SE 1/4 of NW 1/4				
NE 1/4 of SW 1/4					NE 1/4 of SW 1/4				
NW 1/4 of SW 1/4					NW 1/4 of SW 1/4				
SW 1/4 of SW 1/4		Thos Carr	Same		SW 1/4 of SW 1/4		Thos Carr	Same	
SE 1/4 of SW 1/4		"	"		SE 1/4 of SW 1/4		"	"	
NE 1/4 of SE 1/4		W.A. Reed	Same		NE 1/4 of SE 1/4		W.A. Reed	Same	
NW 1/4 of SE 1/4		"	"		NW 1/4 of SE 1/4		"	"	
SW 1/4 of SE 1/4		"	"		SW 1/4 of SE 1/4		"	"	
SE 1/4 of SE 1/4		"	"	Rosalie Neels claim this Sec 1906	SE 1/4 of SE 1/4		"	"	Rosalie Neels claim this subd 1907. + 8.
NE 1/4 of NE 1/4	5			Delphin Barnard claim lot # 3 this sec. + sec. 43, 7 ³⁵ 1905	NE 1/4 of NE 1/4	5			Rosalie Neels claim 17 a in this sec 1907. + 8.
NW 1/4 of NE 1/4				Geo Carr 5 ² claim, 125 a " " " " 1906	NW 1/4 of NE 1/4				W.A. Reed " 85 " " " " + 8
SW 1/4 of NE 1/4				G.W. Meese claim 28 a. old of this sec. + sec 43, 7 ³⁵ 1905	SW 1/4 of NE 1/4				John Cook Sr, claims 128 a. in this Sec " + 8.
SE 1/4 of NE 1/4				Alon Meese 28 ² a " " " " 1906	SE 1/4 of NE 1/4				" " " " 150 " " " " "
NE 1/4 of NW 1/4				Rosalie Neels claim 17 a. in this Sec 1906	NE 1/4 of NW 1/4				Delphin Barnard claim lot # 3 " " "
NW 1/4 of NW 1/4				W.A. Reed claim 55 a. in this Sec 1906	NW 1/4 of NW 1/4				Harman Nolle " 10 a " " " 1908.
SW 1/4 of NW 1/4					SW 1/4 of NW 1/4				W.A. Reed " land in this sec "
SE 1/4 of NW 1/4					SE 1/4 of NW 1/4				
NE 1/4 of SW 1/4					NE 1/4 of SW 1/4				
NW 1/4 of SW 1/4					NW 1/4 of SW 1/4				
SW 1/4 of SW 1/4				Harman Nolle claim 10 a. in this subd. 1905-1906	SW 1/4 of SW 1/4				Harman Nolle claim 10 a. in this subd 1907.
SE 1/4 of SW 1/4					SE 1/4 of SW 1/4				
NE 1/4 of SE 1/4					NE 1/4 of SE 1/4				
NW 1/4 of SE 1/4					NW 1/4 of SE 1/4				
SW 1/4 of SE 1/4					SW 1/4 of SE 1/4				
SE 1/4 of SE 1/4					SE 1/4 of SE 1/4				
NE 1/4 of NE 1/4	6			Thos Hueley claim 32 a in this sec 1905-1906	NE 1/4 of NE 1/4	6	Ground	Same	Thos Hueley claim 32 a in this sec + sec 7. 1907 + 8.
NW 1/4 of NE 1/4				J.B. Foley claim land in this sec 1905	NW 1/4 of NE 1/4				J.B. Foley claim front part subd this Sec 1907 + 8.
SW 1/4 of NE 1/4				" " " " 33 a " " " " 1906	SW 1/4 of NE 1/4				J.B. Foley claim 33 a. in this Sec 1907 + 8.
SE 1/4 of NE 1/4				Harman Nolle claim 8 a. in this sec. on S side Sec 1905	SE 1/4 of NE 1/4				J.J. Miller claim NW part Thos Reed in this Sec "
NE 1/4 of NW 1/4				J.J. Miller claim NW part of this sec given as Thos Reed claim 1905	NE 1/4 of NW 1/4				Harman Nolle claim 20 a this sec + sec 7 1908
NW 1/4 of NW 1/4				Fred Lyman claim 55 a in this sec 1905	NW 1/4 of NW 1/4				
SW 1/4 of NW 1/4				J.B. Foley claim front part subd this Sec 1906	SW 1/4 of NW 1/4				
SE 1/4 of NW 1/4					SE 1/4 of NW 1/4				
NE 1/4 of SW 1/4					NE 1/4 of SW 1/4				
NW 1/4 of SW 1/4					NW 1/4 of SW 1/4				
SW 1/4 of SW 1/4					SW 1/4 of SW 1/4				
SE 1/4 of SW 1/4					SE 1/4 of SW 1/4				
NE 1/4 of SE 1/4					NE 1/4 of SE 1/4		Ground	Same	
NW 1/4 of SE 1/4					NW 1/4 of SE 1/4				
SW 1/4 of SE 1/4					SW 1/4 of SE 1/4				
SE 1/4 of SE 1/4					SE 1/4 of SE 1/4				

St Nicholas Meese Track

LIST OF LANDS IN BALDWIN COUNTY, ALABAMA

TOWNSHIP. 8 South - Range 3 East		TOWNSHIP. 8 South - Range 3 East		TOWNSHIP. 8 South - Range 3 East		TOWNSHIP. 8 South - Range 3 East				
SUBDIVISION.	SEC.	1905	1906	REMARKS	SUBDIVISION	SEC.	1907	1908	REMARKS	
NE 1/4 of NE 1/4	7	<i>Id</i>	<i>Id</i>	N of Lippincott claim 54.2 in this sec 1905-1906. M.A. Simon claim 300.2 in this sec 1905-1906. Huns Holt " 40 " " " " Thus Hurley claim Ben Aldenmoffen claim 224.2 in this Sec 1906 M.A. Simon claim 264.2 in this Sec 1905-1906	NE 1/4 of NE 1/4	7			Ben Aldenmoffen claim 224.2 in this sec 1907, 4.8. N.B. Lippincott " 54.2 in NW 1/4 this sec 1907 4.8. J.P. Lippincott " 183. " " " " 4.8. R.R. Lippincott " 127 " " " " 4.8. Thus Hurley claim 32.2 in this sec + 224 " " Louis Collins claim 35.2 in this Sec " " " " " 71.9 " " " " " John L. Carney claim 59.2 in this Sec 28 Sec 34 " " M.A. Simon claim 264 " " " " 8 " " J.J. Millen claim this sub 1907. " " Human Holt " 204.2 in this sec + sec 6 1908. J.J. Millen claim this sub 1907. " "	
NW 1/4 of NE 1/4		<i>J.J. Millen</i>	<i>Same</i>		SW 1/4 of NW 1/4		<i>J.J. Millen</i>			
SW 1/4 of NE 1/4		<i>C.F. Babcock</i>	<i>Same</i>		SE 1/4 of NW 1/4		<i>C.F. Babcock</i>			
SE 1/4 of NE 1/4		<i>J.O. Aldenmoffen</i>	<i>Joe Aldenmoffen</i>		NE 1/4 of NW 1/4		<i>J.O. Aldenmoffen</i>	<i>Same</i>		
NE 1/4 of NW 1/4		<i>J.J. Millen</i>	<i>Same</i>		SW 1/4 of NW 1/4		<i>J.J. Millen</i>			
NW 1/4 of NW 1/4		<i>C.F. Babcock</i>	<i>Same</i>		SE 1/4 of NW 1/4		<i>C.F. Babcock</i>			
SW 1/4 of NW 1/4		<i>J.J. Millen</i>	<i>Same</i>		NE 1/4 of SW 1/4		<i>J.J. Millen</i>			
SE 1/4 of NW 1/4		<i>J.J. Millen</i>	<i>Same</i>		NW 1/4 of SW 1/4		<i>J.J. Millen</i>			
NE 1/4 of SW 1/4		<i>J.J. Millen</i>	<i>Same</i>		SW 1/4 of SW 1/4		<i>J.J. Millen</i>			
NW 1/4 of SW 1/4		<i>J.J. Millen</i>	<i>Same</i>		SE 1/4 of SW 1/4		<i>J.J. Millen</i>			
SW 1/4 of SW 1/4		<i>J.J. Millen</i>	<i>Same</i>		NE 1/4 of SE 1/4		<i>J.J. Millen</i>			
SE 1/4 of SW 1/4		<i>J.J. Millen</i>	<i>Same</i>		NW 1/4 of SE 1/4		<i>J.J. Millen</i>			
NE 1/4 of SE 1/4		<i>J.J. Millen</i>	<i>Same</i>		SW 1/4 of SE 1/4		<i>J.J. Millen</i>			
NW 1/4 of SE 1/4		<i>J.J. Millen</i>	<i>Same</i>		SE 1/4 of SE 1/4		<i>J.J. Millen</i>			
SE 1/4 of SE 1/4		<i>J.J. Millen</i>	<i>Same</i>							
NE 1/4 of NE 1/4		8					W ²⁵ Forsate claim 104.2 in this sec 1904-1906 " " " 84 " " " " - 1906 Jno Romond " 83 " " " " - 1906 Herman Kingsley claim 83.2 in this sec 1906 M.A. Simon claim 264.2 in this Sec 1905-1906	NE 1/4 of NE 1/4		8
NW 1/4 of NE 1/4				NW 1/4 of NE 1/4						
SW 1/4 of NE 1/4				SW 1/4 of NE 1/4						
SE 1/4 of NE 1/4				SE 1/4 of NE 1/4						
NE 1/4 of NW 1/4				NE 1/4 of NW 1/4						
NW 1/4 of NW 1/4				NW 1/4 of NW 1/4						
SW 1/4 of NW 1/4				SW 1/4 of NW 1/4						
SE 1/4 of NW 1/4				SE 1/4 of NW 1/4						
NE 1/4 of SW 1/4				NE 1/4 of SW 1/4						
NW 1/4 of SW 1/4				NW 1/4 of SW 1/4						
SW 1/4 of SW 1/4				SW 1/4 of SW 1/4						
SE 1/4 of SW 1/4				SE 1/4 of SW 1/4						
NE 1/4 of SE 1/4				NE 1/4 of SE 1/4						
NW 1/4 of SE 1/4				NW 1/4 of SE 1/4						
SW 1/4 of SE 1/4				SW 1/4 of SE 1/4						
SE 1/4 of SE 1/4				SE 1/4 of SE 1/4						
NE 1/4 of NE 1/4	9	<i>Jno Cook Sr</i>	<i>Same</i>	Jno Romond claim 57.2 in this sec 4 sec 5. 1908.	NE 1/4 of NE 1/4	9	<i>John Cook Sr</i>	<i>Same</i>	Jno Romond claim 57.2 in this sec 4 sec 5. 1908.	
NW 1/4 of NE 1/4		<i>" " "</i>	<i>"</i>		NW 1/4 of NE 1/4		<i>" " "</i>			
SW 1/4 of NE 1/4		<i>" " "</i>	<i>"</i>		SW 1/4 of NE 1/4		<i>" " "</i>			
SE 1/4 of NE 1/4		<i>" " "</i>	<i>"</i>		SE 1/4 of NE 1/4		<i>" " "</i>			
NE 1/4 of NW 1/4		<i>Louis J. Forsate</i>	<i>Same</i>		NE 1/4 of NW 1/4		<i>Louis J. Forsate</i>	<i>Same</i>		
NW 1/4 of NW 1/4		<i>" " "</i>	<i>"</i>		NW 1/4 of NW 1/4		<i>" " "</i>			
SW 1/4 of NW 1/4		<i>" " "</i>	<i>"</i>		SW 1/4 of NW 1/4		<i>" " "</i>			
SE 1/4 of NW 1/4		<i>" " "</i>	<i>"</i>		SE 1/4 of NW 1/4		<i>" " "</i>			
NE 1/4 of SW 1/4		<i>Louis J. Schmoller</i>	<i>Same</i>		NE 1/4 of SW 1/4		<i>Louis J. Schmoller</i>	<i>Same</i>		
NW 1/4 of SW 1/4		<i>" " "</i>	<i>"</i>		NW 1/4 of SW 1/4		<i>" " "</i>			
SW 1/4 of SW 1/4		<i>" " "</i>	<i>"</i>		SW 1/4 of SW 1/4		<i>" " "</i>			
SE 1/4 of SW 1/4		<i>" " "</i>	<i>"</i>		SE 1/4 of SW 1/4		<i>" " "</i>			
NE 1/4 of SE 1/4		<i>E Francis</i>	<i>Same</i>		NE 1/4 of SE 1/4		<i>E Francis</i>	<i>Same</i>		
NW 1/4 of SE 1/4		<i>" " "</i>	<i>"</i>		NW 1/4 of SE 1/4		<i>" " "</i>			
SW 1/4 of SE 1/4		<i>" " "</i>	<i>"</i>		SW 1/4 of SE 1/4		<i>" " "</i>			
SE 1/4 of SE 1/4		<i>" " "</i>	<i>"</i>		SE 1/4 of SE 1/4		<i>" " "</i>			

LIST OF LANDS IN BALDWIN COUNTY, ALABAMA.

TOWNSHIP. 8 South - Range 3 East				TOWNSHIP. 8 South - Range 3 East					
SUBDIVISION.	SEC.	1905	1906	REMARKS	SUBDIVISION	SEC.	1907	1908	REMARKS
NE 1/4 of NE 1/4	10	J. G. Moore	Same		NE 1/4 of NE 1/4	10	J. G. Moore	Same	
NW 1/4 of NE 1/4	"	"	"		NW 1/4 of NE 1/4	"	"	"	
SW 1/4 of NE 1/4	"	"	"		SW 1/4 of NE 1/4	"	"	"	
SE 1/4 of NE 1/4	"	"	"		SE 1/4 of NE 1/4	"	"	"	
NE 1/4 of NW 1/4	"	W. H. Hays	H. H.		NE 1/4 of NW 1/4	"	H. H.	H. H.	
NW 1/4 of NW 1/4	"	J. G. Moore	Same		NW 1/4 of NW 1/4	"	J. G. Moore	Same	
SW 1/4 of NW 1/4	"	"	"		SW 1/4 of NW 1/4	"	"	"	
SE 1/4 of NW 1/4	"	J. G. Moore	Same		SE 1/4 of NW 1/4	"	J. G. Moore	Same	
NE 1/4 of SW 1/4	"	Edwin A. Davis	Same		NE 1/4 of SW 1/4	"	Edwin A. Davis	Same	
NW 1/4 of SW 1/4	"	"	"		NW 1/4 of SW 1/4	"	"	"	
SW 1/4 of SW 1/4	"	Thos. A. Boyd	Same		SW 1/4 of SW 1/4	"	Thos. A. Boyd	Same	
SE 1/4 of SW 1/4	"	"	"		SE 1/4 of SW 1/4	"	"	"	
NE 1/4 of SE 1/4	"	Ray Kimmel	Same		NE 1/4 of SE 1/4	"	Ray Kimmel	Same	
NW 1/4 of SE 1/4	"	"	"		NW 1/4 of SE 1/4	"	"	"	
SW 1/4 of SE 1/4	"	"	"		SW 1/4 of SE 1/4	"	"	"	
SE 1/4 of SE 1/4	"	"	"		SE 1/4 of SE 1/4	"	"	"	
NE 1/4 of NE 1/4	11	J. B. Davis	Same	Carrie C. Mc Murty claims this Subd 1906	NE 1/4 of NE 1/4	11	J. B. Davis	Same	
NW 1/4 of NE 1/4	"	"	"	" " " " " " " "	NW 1/4 of NE 1/4	"	"	"	
SW 1/4 of NE 1/4	"	"	"	" " " " " " " "	SW 1/4 of NE 1/4	"	"	"	
SE 1/4 of NE 1/4	"	"	"	" " " " " " " "	SE 1/4 of NE 1/4	"	"	"	
NE 1/4 of NW 1/4	"	"	"	" " " " " " " "	NE 1/4 of NW 1/4	"	"	"	
NW 1/4 of NW 1/4	"	"	"	" " " " " " " "	NW 1/4 of NW 1/4	"	"	"	
SW 1/4 of NW 1/4	"	"	"	" " " " " " " "	SW 1/4 of NW 1/4	"	"	"	
SE 1/4 of NW 1/4	"	"	"	" " " " " " " "	SE 1/4 of NW 1/4	"	"	"	
NE 1/4 of SW 1/4	"	"	"	" " " " " " " "	NE 1/4 of SW 1/4	"	"	"	
NW 1/4 of SW 1/4	"	"	"	" " " " " " " "	NW 1/4 of SW 1/4	"	"	"	
SW 1/4 of SW 1/4	"	"	"	" " " " " " " "	SW 1/4 of SW 1/4	"	"	"	
SE 1/4 of SW 1/4	"	"	"	" " " " " " " "	SE 1/4 of SW 1/4	"	"	"	
NE 1/4 of SE 1/4	"	Geo. H. Hays	Same		NE 1/4 of SE 1/4	"	Geo. H. Hays	Same	
NW 1/4 of SE 1/4	"	"	"		NW 1/4 of SE 1/4	"	"	"	
SW 1/4 of SE 1/4	"	"	"		SW 1/4 of SE 1/4	"	"	"	
SE 1/4 of SE 1/4	"	"	"		SE 1/4 of SE 1/4	"	"	"	
NE 1/4 of NE 1/4	12	J. B. Davis	Same	Pauline E. Gault claim 8 a in SE 1/4 of NW 1/4 this sub 1907	NE 1/4 of NE 1/4	12	J. B. Davis	Same	Pauline E. Gault claim 8 a in this sub 1907
NW 1/4 of NE 1/4	"	"	"	Vincent Cook claim lot 2, 3 a. this sub	NW 1/4 of NE 1/4	"	"	"	Vincent Cook claim lot 2, 3 a. this sub
SW 1/4 of NE 1/4	"	"	"	Louis Brock claim lot 4 a. this Dec 1906	SW 1/4 of NE 1/4	"	"	"	Louis Brock claim lot 4 a. this Dec 1906
SE 1/4 of NE 1/4	"	"	"	D. Cook claim lot 5-4 a. in this Dec 1906	SE 1/4 of NE 1/4	"	"	"	D. Cook claim lot 5-4 a. in this Dec 1906
NE 1/4 of NW 1/4	"	"	"		NE 1/4 of NW 1/4	"	"	"	
NW 1/4 of NW 1/4	"	"	"		NW 1/4 of NW 1/4	"	"	"	
SW 1/4 of NW 1/4	"	"	"		SW 1/4 of NW 1/4	"	"	"	
SE 1/4 of NW 1/4	"	"	"		SE 1/4 of NW 1/4	"	"	"	
NE 1/4 of SW 1/4	"	M. M. Waters	Same	Maud E. M. Cornick claim this sub 1905-1906	NE 1/4 of SW 1/4	"	M. M. Waters	Same	Maud E. M. Cornick claim this sub 1905-1906
NW 1/4 of SW 1/4	"	Isaac Steel	R. H. Ryals	John Cook claim this sub 1906	NW 1/4 of SW 1/4	"	Isaac Steel	Same	John Cook claim this sub 1906
SW 1/4 of SW 1/4	"	J. M. Pettin	J. B. Davis	J. B. Davis claim this sub 1905-1906	SW 1/4 of SW 1/4	"	J. M. Pettin	Same	J. B. Davis claim this sub 1905-1906
SE 1/4 of SW 1/4	"	"	"	" " " " " " " "	SE 1/4 of SW 1/4	"	"	"	" " " " " " " "
NE 1/4 of SE 1/4	"	Isaac Steel	R. H. Ryals		NE 1/4 of SE 1/4	"	Isaac Steel	Same	
NW 1/4 of SE 1/4	"	Geo. Hays	Geo. Hays	Geo. H. Hays claim this sub 1906	NW 1/4 of SE 1/4	"	Geo. Hays	Same	Geo. H. Hays claim this sub 1906
SW 1/4 of SE 1/4	"	"	"	" " " " " " " "	SW 1/4 of SE 1/4	"	"	"	" " " " " " " "
SE 1/4 of SE 1/4	"	"	"	" " " " " " " "	SE 1/4 of SE 1/4	"	"	"	" " " " " " " "

LIST OF LANDS IN BALDWIN COUNTY, ALABAMA.

TOWNSHIP. 8 South - Range 3 East				TOWNSHIP. 8 South - Range 3 East						
SUBDIVISION.	SEC.	1905	1906	REMARKS	SUBDIVISION	SEC.	1907	1908	REMARKS	
NE 1/4 of NE 1/4	13	J.B. Foley	Geat Hayle	J.B. Foley claims this subd. 1906 S.M. Percival claims NW 1/4, 1/2 of SE 1/4, this subd. 1905-1906 J.B. Foley claims this subd. 1906 Geo H. Hayle claims NW 1/4 this subd. 1905.	NE 1/4 of NE 1/4	13	Geo H. Hayle	Same	Proctor & Foley claims this subd. 1907 + 8.	
NW 1/4 of NE 1/4		"	"	"	NW 1/4 of NE 1/4		"	"	"	" " " " " " " " " " " "
SW 1/4 of NE 1/4		"	"	"	SW 1/4 of NE 1/4		"	"	"	" " " " " " " " " " " "
SE 1/4 of NE 1/4		"	"	"	SE 1/4 of NE 1/4		"	"	"	" " " " " " " " " " " "
NE 1/4 of NW 1/4		Henry Cook	Same	"	NE 1/4 of NW 1/4		Henry Cook	Same	"	" " " " " " " " " " " "
NW 1/4 of NW 1/4		"	"	"	NW 1/4 of NW 1/4		"	"	"	J.B. Foley claims NE 1/4 + 1/2 of SE 1/4 this subd. 1907 + 8.
SW 1/4 of NW 1/4		"	"	"	SW 1/4 of NW 1/4		"	"	"	"
SE 1/4 of NW 1/4		"	"	"	SE 1/4 of NW 1/4		"	"	"	"
NE 1/4 of SW 1/4		"	"	"	NE 1/4 of SW 1/4		"	"	"	"
NW 1/4 of SW 1/4		"	"	"	NW 1/4 of SW 1/4		"	"	"	"
SW 1/4 of SW 1/4		"	"	"	SW 1/4 of SW 1/4		"	"	"	"
SE 1/4 of SW 1/4		"	"	"	SE 1/4 of SW 1/4		"	"	"	"
NE 1/4 of SE 1/4		Geo H. Hayle	Same	"	NE 1/4 of SE 1/4		Geo H. Hayle	Same	"	"
NW 1/4 of SE 1/4		"	"	"	NW 1/4 of SE 1/4		"	"	"	"
SW 1/4 of SE 1/4		C.B. Foley	Geat Hayle	J.B. Foley claims this subd. 1906 Geo H. Hayle claims this subd. 1905	SW 1/4 of SE 1/4		"	"	"	Proctor & Foley claims this subd. 1907 + 8.
SE 1/4 of SE 1/4		"	"	"	SE 1/4 of SE 1/4		"	"	"	" " " " " " " " " " " "
NE 1/4 of NE 1/4	14	E. Francis	Same	"	NE 1/4 of NE 1/4	14	E. Francis	E. Francis	"	
NW 1/4 of NE 1/4		"	"	"	NW 1/4 of NE 1/4		"	"	"	"
SW 1/4 of NE 1/4		"	"	"	SW 1/4 of NE 1/4		"	"	"	"
SE 1/4 of NE 1/4		"	"	"	SE 1/4 of NE 1/4		"	"	"	"
NE 1/4 of NW 1/4		Tony Klumpff Geo Wingeney 1/2 Tony Klumpff 1/2	Tony Klumpff	John Wingeney claims 1/2 this subd. 1906	NE 1/4 of NW 1/4		Tony Klumpff Geo Wingeney 1/2 Tony Klumpff 1/2	Same	1/2	Same
NW 1/4 of NW 1/4		"	"	"	NW 1/4 of NW 1/4		"	Same	1/2	"
SW 1/4 of NW 1/4		"	"	"	SW 1/4 of NW 1/4		"	"	"	"
SE 1/4 of NW 1/4		"	"	"	SE 1/4 of NW 1/4		"	"	"	"
NE 1/4 of SW 1/4		J. J. Miller	Same	"	NE 1/4 of SW 1/4		C. A. Swift & Son	Same	"	J. J. Miller claims this subd. 1907
NW 1/4 of SW 1/4		"	"	"	NW 1/4 of SW 1/4		"	"	"	"
SW 1/4 of SW 1/4		"	"	"	SW 1/4 of SW 1/4		"	"	"	"
SE 1/4 of SW 1/4		Geo D. Larcost	Undivided	"	SE 1/4 of SW 1/4		Geo D. Larcost	Same	"	"
NE 1/4 of SE 1/4		"	"	"	NE 1/4 of SE 1/4		C. A. Swift & Son	Same	"	Geo D. Larcost claims this subd. 1907 + 8.
NW 1/4 of SE 1/4		J. J. Miller	Same	"	NW 1/4 of SE 1/4		"	"	"	J. J. Miller claims this subd. 1907.
SW 1/4 of SE 1/4		Geo D. Larcost	Undivided	"	SW 1/4 of SE 1/4		Geo D. Larcost	Same	"	"
SE 1/4 of SE 1/4		"	"	"	SE 1/4 of SE 1/4		"	"	"	"
NE 1/4 of NE 1/4	15	H. F. Janner	Same	"	NE 1/4 of NE 1/4	15	H. F. Janner	Same	"	
NW 1/4 of NE 1/4		"	"	"	NW 1/4 of NE 1/4		"	"	"	"
SW 1/4 of NE 1/4		"	"	"	SW 1/4 of NE 1/4		"	"	"	"
SE 1/4 of NE 1/4		"	"	"	SE 1/4 of NE 1/4		"	"	"	"
NE 1/4 of NW 1/4		J. J. Miller	Same	"	NE 1/4 of NW 1/4		C. A. Swift & Son	Same	"	J. J. Miller claims this subd. 1907
NW 1/4 of NW 1/4		"	"	"	NW 1/4 of NW 1/4		"	"	"	"
SW 1/4 of NW 1/4		"	"	"	SW 1/4 of NW 1/4		"	"	"	"
SE 1/4 of NW 1/4		"	"	"	SE 1/4 of NW 1/4		"	"	"	"
NE 1/4 of SW 1/4		Nancy Styron	C. J. Styron	"	NE 1/4 of SW 1/4		"	"	"	C. J. Styron claims this subd. 1907 + 8.
NW 1/4 of SW 1/4		"	"	"	NW 1/4 of SW 1/4		"	"	"	"
SW 1/4 of SW 1/4		"	"	"	SW 1/4 of SW 1/4		"	"	"	C. J. Styron claims this subd. 1907 + 8.
SE 1/4 of SW 1/4		Chas H. Janner	Chas Barclay	J. J. Miller claims this subd. 1905-1906	SE 1/4 of SW 1/4		Chas Barclay	Same	"	"
NE 1/4 of SE 1/4		"	"	"	NE 1/4 of SE 1/4		Chas H. Janner	Same	"	J. J. Miller claims this subd. 1907
NW 1/4 of SE 1/4		"	"	"	NW 1/4 of SE 1/4		"	"	"	"
SW 1/4 of SE 1/4		"	"	"	SW 1/4 of SE 1/4		"	"	"	"
SE 1/4 of SE 1/4		"	"	"	SE 1/4 of SE 1/4		"	"	"	J. J. Miller claims this subd. 1907

LIST OF LANDS IN BALDWIN COUNTY, ALABAMA.

Form 6783-6-11, MSCo.

TOWNSHIP. 8 South - Range 3 East				TOWNSHIP. 8 South - Range 3 East						
SUBDIVISION.	SEC.	1905	1906	REMARKS	SUBDIVISION	SEC.	1907	1908	REMARKS	
NE 1/4 of NE 1/4	16	J. G. Moore	J. G. Moore	E. Francis claims 40 a in center of this sec. 1900-1906	NE 1/4 of NE 1/4	16	Edwin A. Bemis	Same	E. Francis claims 40 a in center of this sec. 1907, + E	
NW 1/4 of NE 1/4		Edwin A. Bemis	Edwin A. Bemis		J. G. Moore		NW 1/4 of NE 1/4	J. G. Moore		Same
SW 1/4 of NE 1/4		J. G. Moore	J. G. Moore		J. G. Moore		SW 1/4 of NE 1/4	J. G. Moore		Same
SE 1/4 of NE 1/4		J. G. Moore	Same		J. G. Moore		SE 1/4 of NE 1/4	J. G. Moore		Same
NE 1/4 of NW 1/4		J. G. Moore	Same		J. G. Moore		NE 1/4 of NW 1/4	J. G. Moore		Same
NW 1/4 of NW 1/4		J. G. Moore	Same		J. G. Moore		NW 1/4 of NW 1/4	J. G. Moore		Same
SW 1/4 of NW 1/4		J. G. Moore	Same		J. G. Moore		SW 1/4 of NW 1/4	J. G. Moore		Same
SE 1/4 of NW 1/4		J. G. Moore	Same		J. G. Moore		SE 1/4 of NW 1/4	J. G. Moore		Same
NE 1/4 of SW 1/4		J. G. Moore	Same		J. G. Moore		NE 1/4 of SW 1/4	J. G. Moore		Same
NW 1/4 of SW 1/4		J. G. Moore	Same		J. G. Moore		NW 1/4 of SW 1/4	J. G. Moore		Same
SW 1/4 of SW 1/4		J. G. Moore	Same		J. G. Moore		SW 1/4 of SW 1/4	J. G. Moore		Same
SE 1/4 of SW 1/4		J. G. Moore	Same		J. G. Moore		SE 1/4 of SW 1/4	J. G. Moore		Same
NE 1/4 of SE 1/4		J. G. Moore	Same		J. G. Moore		NE 1/4 of SE 1/4	J. G. Moore		Same
NW 1/4 of SE 1/4		J. G. Moore	Same		J. G. Moore		NW 1/4 of SE 1/4	J. G. Moore		Same
SW 1/4 of SE 1/4		J. G. Moore	Same		J. G. Moore		SW 1/4 of SE 1/4	J. G. Moore		Same
SE 1/4 of SE 1/4		J. G. Moore	Same		J. G. Moore		SE 1/4 of SE 1/4	J. G. Moore		Same
NE 1/4 of NE 1/4	17	State	State	Edwin A. Bemis claims this subd. 1901	NE 1/4 of NE 1/4	17	State			
NW 1/4 of NE 1/4		J. G. Miller	J. G. Miller		J. G. Miller		NW 1/4 of NE 1/4	J. G. Miller		Same
SW 1/4 of NE 1/4		J. G. Miller	J. G. Miller		J. G. Miller		SW 1/4 of NE 1/4	J. G. Miller		Same
SE 1/4 of NE 1/4		J. G. Miller	J. G. Miller		J. G. Miller		SE 1/4 of NE 1/4	J. G. Miller		Same
NE 1/4 of NW 1/4		J. G. Miller	J. G. Miller		J. G. Miller		NE 1/4 of NW 1/4	J. G. Miller		Same
NW 1/4 of NW 1/4		J. G. Miller	J. G. Miller		J. G. Miller		NW 1/4 of NW 1/4	J. G. Miller		Same
SW 1/4 of NW 1/4		J. G. Miller	J. G. Miller		J. G. Miller		SW 1/4 of NW 1/4	J. G. Miller		Same
SE 1/4 of NW 1/4		J. G. Miller	J. G. Miller		J. G. Miller		SE 1/4 of NW 1/4	J. G. Miller		Same
NE 1/4 of SW 1/4		J. G. Miller	J. G. Miller		J. G. Miller		NE 1/4 of SW 1/4	J. G. Miller		Same
NW 1/4 of SW 1/4		J. G. Miller	J. G. Miller		J. G. Miller		NW 1/4 of SW 1/4	J. G. Miller		Same
SW 1/4 of SW 1/4		J. G. Miller	J. G. Miller		J. G. Miller		SW 1/4 of SW 1/4	J. G. Miller		Same
SE 1/4 of SW 1/4		J. G. Miller	J. G. Miller		J. G. Miller		SE 1/4 of SW 1/4	J. G. Miller		Same
NE 1/4 of SE 1/4		J. G. Miller	J. G. Miller		J. G. Miller		NE 1/4 of SE 1/4	J. G. Miller		Same
NW 1/4 of SE 1/4		J. G. Miller	J. G. Miller		J. G. Miller		NW 1/4 of SE 1/4	J. G. Miller		Same
SW 1/4 of SE 1/4		J. G. Miller	J. G. Miller		J. G. Miller		SW 1/4 of SE 1/4	J. G. Miller		Same
SE 1/4 of SE 1/4		J. G. Miller	J. G. Miller		J. G. Miller		SE 1/4 of SE 1/4	J. G. Miller		Same
NE 1/4 of NE 1/4	18	J. G. Miller	Same	J. G. Miller claims this subd. 1905-1906	NE 1/4 of NE 1/4	18	C. A. Swift + Son	Same	J. G. Miller claims this subd. 1907. + E C. A. Swift + Son claims lot # 13 this sec. 1907. + E.	
NW 1/4 of NE 1/4		J. G. Miller	J. G. Miller		J. G. Miller		NW 1/4 of NE 1/4	J. G. Miller		Same
SW 1/4 of NE 1/4		J. G. Miller	J. G. Miller		J. G. Miller		SW 1/4 of NE 1/4	J. G. Miller		Same
SE 1/4 of NE 1/4		J. G. Miller	J. G. Miller		J. G. Miller		SE 1/4 of NE 1/4	J. G. Miller		Same
NE 1/4 of NW 1/4		J. G. Miller	J. G. Miller		J. G. Miller		NE 1/4 of NW 1/4	J. G. Miller		Same
NW 1/4 of NW 1/4		J. G. Miller	J. G. Miller		J. G. Miller		NW 1/4 of NW 1/4	J. G. Miller		Same
SW 1/4 of NW 1/4		J. G. Miller	J. G. Miller		J. G. Miller		SW 1/4 of NW 1/4	J. G. Miller		Same
SE 1/4 of NW 1/4		J. G. Miller	J. G. Miller		J. G. Miller		SE 1/4 of NW 1/4	J. G. Miller		Same
NE 1/4 of SW 1/4		J. G. Miller	J. G. Miller		J. G. Miller		NE 1/4 of SW 1/4	J. G. Miller		Same
NW 1/4 of SW 1/4		J. G. Miller	J. G. Miller		J. G. Miller		NW 1/4 of SW 1/4	J. G. Miller		Same
SW 1/4 of SW 1/4		J. G. Miller	J. G. Miller		J. G. Miller		SW 1/4 of SW 1/4	J. G. Miller		Same
SE 1/4 of SW 1/4		J. G. Miller	J. G. Miller		J. G. Miller		SE 1/4 of SW 1/4	J. G. Miller		Same
NE 1/4 of SE 1/4		J. G. Miller	J. G. Miller		J. G. Miller		NE 1/4 of SE 1/4	J. G. Miller		Same
NW 1/4 of SE 1/4		J. G. Miller	J. G. Miller		J. G. Miller		NW 1/4 of SE 1/4	J. G. Miller		Same
SW 1/4 of SE 1/4		J. G. Miller	J. G. Miller		J. G. Miller		SW 1/4 of SE 1/4	J. G. Miller		Same
SE 1/4 of SE 1/4		J. G. Miller	J. G. Miller		J. G. Miller		SE 1/4 of SE 1/4	J. G. Miller		Same
Owner Unknown 11409					Chas Barclay					

LIST OF LANDS IN BALDWIN COUNTY, ALABAMA.

TOWNSHIP 8 South - Range 3 East				TOWNSHIP 8 South - Range 3 East						
SUBDIVISION	SEC.	1905	1906	REMARKS	SUBDIVISION	SEC.	1907	1908	REMARKS	
NE 1/4 of NE 1/4	19	Unknown	Unknown		NE 1/4 of NE 1/4	19	Publin	Sam		
NW 1/4 of NE 1/4		Unknown	Unknown		NW 1/4 of NE 1/4		Unknown	Unknown	Unknown	
SW 1/4 of NE 1/4		S.M. Pizelle	Rickles & Foley		SW 1/4 of NE 1/4		Rickles & Foley	Same	Same	
SE 1/4 of NE 1/4		Unknown	Unknown		SE 1/4 of NE 1/4		Publin	Sam	Sam	
NE 1/4 of NW 1/4		Unknown	Unknown		NE 1/4 of NW 1/4		Unknown	Unknown	Unknown	
NW 1/4 of NW 1/4		Buy	Buy		NW 1/4 of NW 1/4		Joe Mengell	Unknown	Unknown	
SW 1/4 of NW 1/4		Buy	Buy		SW 1/4 of NW 1/4		Unknown	Unknown	Unknown	
SE 1/4 of NW 1/4		Buy	Buy		SE 1/4 of NW 1/4		Buy	Buy	Buy	
NE 1/4 of SW 1/4		"	"		NE 1/4 of SW 1/4		"	"	"	
NW 1/4 of SW 1/4		"	"		NW 1/4 of SW 1/4		"	"	"	
SW 1/4 of SW 1/4		"	"		SW 1/4 of SW 1/4		"	"	"	
SE 1/4 of SW 1/4		"	"		SE 1/4 of SW 1/4		"	"	"	
NE 1/4 of SE 1/4		Unknown	Unknown		NE 1/4 of SE 1/4		Unknown	Unknown	Unknown	
NW 1/4 of SE 1/4		S.M. Pizelle	Rickles & Foley		NW 1/4 of SE 1/4		Rickles & Foley	Same	Same	
SW 1/4 of SE 1/4		Buy	Buy		SW 1/4 of SE 1/4		Buy	Buy	Buy	
SE 1/4 of SE 1/4		"	"		SE 1/4 of SE 1/4		Unknown	Unknown	Unknown	
NE 1/4 of NE 1/4	20	Std	Std		NE 1/4 of NE 1/4	20	Std	Std		
NW 1/4 of NE 1/4		"	"		NW 1/4 of NE 1/4		"	"	"	
SW 1/4 of NE 1/4		Public	Public		SW 1/4 of NE 1/4		"	"	"	
SE 1/4 of NE 1/4		Std	Std		SE 1/4 of NE 1/4		"	"	"	
NE 1/4 of NW 1/4		S.M. Pizelle	Rickles & Foley		NE 1/4 of NW 1/4		Rickles & Foley	Same	Same	
NW 1/4 of NW 1/4		Publin	Public		NW 1/4 of NW 1/4		Std	Std	Std	
SW 1/4 of NW 1/4		"	"		SW 1/4 of NW 1/4		Public	Same	Same	
SE 1/4 of NW 1/4		S.M. Pizelle	Rickles & Foley		SE 1/4 of NW 1/4		Rickles & Foley	Same	Same	
NE 1/4 of SW 1/4		State	State		NE 1/4 of SW 1/4		State	State	State	
NW 1/4 of SW 1/4		"	"		NW 1/4 of SW 1/4		"	"	"	
SW 1/4 of SW 1/4		S.M. Pizelle	Rickles & Foley		SW 1/4 of SW 1/4		Rickles & Foley	Same	Same	
SE 1/4 of SW 1/4		State	State		SE 1/4 of SW 1/4		State	State	State	
NE 1/4 of SE 1/4		Std	Std		NE 1/4 of SE 1/4		Std	Std	Std	
NW 1/4 of SE 1/4		Public	Public		NW 1/4 of SE 1/4		"	"	"	
SW 1/4 of SE 1/4		"	"		SW 1/4 of SE 1/4		"	"	"	
SE 1/4 of SE 1/4		Std	Std		SE 1/4 of SE 1/4		"	"	"	
NE 1/4 of NE 1/4	21	Owner Unknown #54	Owner Unknown #54		NE 1/4 of NE 1/4	21	C.A. Swift-Town	Sam	Wm. Cannon claim this Subd 1907	
NW 1/4 of NE 1/4		"	"		NW 1/4 of NE 1/4		"	"	"	"
SW 1/4 of NE 1/4		"	"		SW 1/4 of NE 1/4		"	"	"	"
SE 1/4 of NE 1/4		"	"		SE 1/4 of NE 1/4		"	"	"	"
NE 1/4 of NW 1/4		"	"		NE 1/4 of NW 1/4		Unknown	Unknown	Unknown	Unknown
NW 1/4 of NW 1/4		"	"		NW 1/4 of NW 1/4		Unknown	Unknown	Unknown	Unknown
SW 1/4 of NW 1/4		"	"		SW 1/4 of NW 1/4		C.A. Swift-Town	Same	Same	"
SE 1/4 of NW 1/4		"	"		SE 1/4 of NW 1/4		"	"	"	"
NE 1/4 of SW 1/4		"	"		NE 1/4 of SW 1/4		"	"	"	"
NW 1/4 of SW 1/4		"	"		NW 1/4 of SW 1/4		"	"	"	"
SW 1/4 of SW 1/4		Public	Public		SW 1/4 of SW 1/4		Std	Std	Std	"
SE 1/4 of SW 1/4		"	"		SE 1/4 of SW 1/4		"	"	"	"
NE 1/4 of SE 1/4		Unknown	Owner Unknown #54		NE 1/4 of SE 1/4		C.A. Swift-Town	Mr J.H. Miller	Mr J.H. Miller	C.A. Swift-Town claim this Subd 1907
NW 1/4 of SE 1/4		"	"		NW 1/4 of SE 1/4		"	C.A. Swift-Town	Same	Mr J.H. Miller claim this Subd 1907
SW 1/4 of SE 1/4		R. Linn Jones	R. Linn Jones	Mr J.H. Miller claim this Subd 1906	SW 1/4 of SE 1/4		R. Linn Jones	Same	Same	C.A. Swift-Town claim this Subd 1907
SE 1/4 of SE 1/4		"	Mr J.H. Miller		SE 1/4 of SE 1/4		C.A. Swift-Town	Mr J.H. Miller	Mr J.H. Miller	Mr J.H. Miller claim " " " "

Owner Unknown #67

Just Sale 4/10/07

C.A. Swift-Town claim this Subd 1907
Mr J.H. Miller claim this Subd 1907
C.A. Swift-Town claim this Subd 1907
Mr J.H. Miller claim " " " "

LIST OF LANDS IN BALDWIN COUNTY, ALABAMA.

TOWNSHIP. 8 South - Range 3 East				TOWNSHIP. 8 South - Range 3 East					
SUBDIVISION	SEC.	1905	1906	REMARKS	SUBDIVISION	SEC.	1907	1908	REMARKS
NE 1/4 of NE 1/4	22	J J Miller	Same	East James Cox claim 17 1/2 a this sub. 25 ft + 26 1/2 1905	NE 1/4 of NE 1/4	22	C A Drift Tom	Same	Virginia Pollock claim 11 a in this sub 1907
NW 1/4 of NE 1/4	"	"	"	Virginia Pollock " 4 " at 1/2 sec 26	NW 1/4 of NE 1/4	"	Entire Sec	Center Sec.	J J Miller claim 1/2 this Sec 1907
SW 1/4 of NE 1/4	"	"	"		SW 1/4 of NE 1/4	"			
SE 1/4 of NE 1/4	"	"	"		SE 1/4 of NE 1/4	"			
NE 1/4 of NW 1/4	"	"	"		NE 1/4 of NW 1/4	"			
NW 1/4 of NW 1/4	"	"	"		NW 1/4 of NW 1/4	"			
SW 1/4 of NW 1/4	"	"	"		SW 1/4 of NW 1/4	"			
SE 1/4 of NW 1/4	"	"	"		SE 1/4 of NW 1/4	"			
NE 1/4 of SW 1/4	"	Nancy Styron	C J Styron		NE 1/4 of SW 1/4	"	C J Styron	Same	
NW 1/4 of SW 1/4	"	J J Miller	Same		NW 1/4 of SW 1/4	"	J J Miller	Same	
SW 1/4 of SW 1/4	"	"	"		SW 1/4 of SW 1/4	"	"	"	
SE 1/4 of SW 1/4	"	Nancy Styron	C J Styron		SE 1/4 of SW 1/4	"	C J Styron	Same	
NE 1/4 of SE 1/4	"	He	He		NE 1/4 of SE 1/4	"	He		
NW 1/4 of SE 1/4	"	"	Heirs James Cox		NW 1/4 of SE 1/4	"	New James Cox	Same	
SW 1/4 of SE 1/4	"	"	"		SW 1/4 of SE 1/4	"	"		
SE 1/4 of SE 1/4	"	He	He		SE 1/4 of SE 1/4	"	He		
NE 1/4 of NE 1/4	23	Adelle Cox	Adelle Cox	Opheia Cox. lot # 8, 16. a this sub 1905-1906	NE 1/4 of NE 1/4	23	Adelle Cox	Same	Lillian Kingender claim lot # 8, 16 a. this sec 1907 & 8.
NW 1/4 of NE 1/4	"	J J Cox	Unknown	J J Cox claim lot # 6, 16 a. " " - 1906	NW 1/4 of NE 1/4	"	"	This first & last	New James Cox claim the entire " + 8.
SW 1/4 of NE 1/4	"	Adelle Cox	Adelle Cox	R J Cox " " 10 16 a. " " - 1906	SW 1/4 of NE 1/4	"	Adelle Cox	Same	L J Blossum claim lot # 4, 16 a. " " " "
SE 1/4 of NE 1/4	"	"	"	Thos " " " 7 16 a. " " - 1906	SE 1/4 of NE 1/4	"	Adelle Cox	Adelle Cox	J M Cox claim lot # 16 a. in this sec " + 8.
NE 1/4 of NW 1/4	"	J J Cox	Unknown	U M " " " 9 16 a. " " - 1906	NE 1/4 of NW 1/4	"	J J Cox	Same	Opheia Cox claim lot # 16 a. in this sec " + 8.
NW 1/4 of NW 1/4	"	Nancy Styron	C J Styron	New Kingender " " 10 16 a. " " "	NW 1/4 of NW 1/4	"	C J Styron	Same	R J Cox " " 10, 16 a. " " " " " + 8.
SW 1/4 of NW 1/4	"	J J Miller	Same	Nancy Styron lot # 1, 16 a this sub 1905-	SW 1/4 of NW 1/4	"	C A Drift Tom	Same	J J Cox " " 5, 16 a. " " " " " + 8.
SE 1/4 of NW 1/4	"	"	"	L L Stevens " " 4 " " " " - 1906	SE 1/4 of NW 1/4	"	"	Same	C J Styron claim lot # 1, 16 a. " " " " " + 8.
NE 1/4 of SW 1/4	"	"	"	Alta Schwelz " " 12 16 a " " "	NE 1/4 of SW 1/4	"	"	"	"
NW 1/4 of SW 1/4	"	J J Miller	Same	J J Cox " " 4 3 a " " "	NW 1/4 of SW 1/4	"	C A Drift Tom	Same	J J Miller claim this sub 1907.
SW 1/4 of SW 1/4	"	Nancy Styron	C J Styron	Lillian Kingender claim lot 4-16 a this sec 1906	SW 1/4 of SW 1/4	"	C J Styron	Same	New James Cox claim lot 4+5. this sec " 8.
SE 1/4 of SW 1/4	"	"	"	C J Styron claim lot 1-16 a. this sec 1906	SE 1/4 of SW 1/4	"	"	"	"
NE 1/4 of SE 1/4	"	"	"	J J Cox claim 16 a within sec 1906	NE 1/4 of SE 1/4	"	"	"	"
NW 1/4 of SE 1/4	"	New James Cox	"	Heirs James Cox claim 17 1/2 a in this sub sec 1906-1906	NW 1/4 of SE 1/4	"	"	"	"
SW 1/4 of SE 1/4	"	"	"	"	SW 1/4 of SE 1/4	"	"	"	"
SE 1/4 of SE 1/4	"	"	"	"	SE 1/4 of SE 1/4	"	"	"	"
NE 1/4 of NE 1/4	24	J J Faley	R N Ryals	Thos Steel claim this sub 1905-	NE 1/4 of NE 1/4	24	R N Ryals	Same	C A Drift Tom claim 33 a in this sec 1907. + 8.
NW 1/4 of NE 1/4	"	Thos Steel	R N Ryals	C A Drift Tom claim 100 a or lot 4, 5 + 6 this sec 1905-1906	NW 1/4 of NE 1/4	"	R N Ryals	Same	Joint claim 33 a in this sec
SW 1/4 of NE 1/4	"	"	"		SW 1/4 of NE 1/4	"	"	"	J J Miller claim 1/2, 1/4 of 1/4 + 1/4 of 1/4 this sec 1907
SE 1/4 of NE 1/4	"	J J Faley	Same	J J Miller claim 1/2 + 1/2 of 1/4 + 1/4 of 1/4 this sec 1885-1906	SE 1/4 of NE 1/4	"	J J Faley	Same	Cell Bureau claim 33 a in this sec 1908
NE 1/4 of NW 1/4	"	J J Faley	Same		NE 1/4 of NW 1/4	"	"	"	"
NW 1/4 of NW 1/4	"	"	"		NW 1/4 of NW 1/4	"	"	"	"
SW 1/4 of NW 1/4	"	"	"		SW 1/4 of NW 1/4	"	"	"	"
SE 1/4 of NW 1/4	"	"	"		SE 1/4 of NW 1/4	"	"	"	"
NE 1/4 of SW 1/4	"	J J Faley	Same		NE 1/4 of SW 1/4	"	"	"	"
NW 1/4 of SW 1/4	"	"	"		NW 1/4 of SW 1/4	"	"	"	"
SW 1/4 of SW 1/4	"	"	"		SW 1/4 of SW 1/4	"	"	"	"
SE 1/4 of SW 1/4	"	"	"		SE 1/4 of SW 1/4	"	"	"	"
NE 1/4 of SE 1/4	"	J J Faley	R N Ryals	J J Faley claim this sub 1905	NE 1/4 of SE 1/4	"	R N Ryals	Same	"
NW 1/4 of SE 1/4	"	"	Beard Steel	Thos Steel claim this sub 1905	NW 1/4 of SE 1/4	"	Isaac Steel	Same	"
SW 1/4 of SE 1/4	"	Thos Steel	R N Ryals	"	SW 1/4 of SE 1/4	"	R N Ryals	Same	"
SE 1/4 of SE 1/4	"	"	Thos Steel	"	SE 1/4 of SE 1/4	"	Thos Steel	Same	"
				Thos Steel claim this sub 1905.					

LIST OF LANDS IN BALDWIN COUNTY, ALABAMA.

TOWNSHIP. 8 South - Range 3 East				TOWNSHIP. 8 South - Range 3 East					
SUBDIVISION.	SEC.	1905	1906	REMARKS	SUBDIVISION	SEC.	1907	1908	REMARKS
NE 1/4 of NE 1/4	28	Unknown	Unknown	Major Miller claim lots 1, 4 + 5, 102 a this sec 1905-1906	NE 1/4 of NE 1/4	28	C. A. Swift & Son	Same	C. A. Swift & Son claim lot 11, 12 + 13 this sec 1907 + 8
NW 1/4 of NE 1/4		Public	Public	R. J. Hayden " 2 a in this sec	NW 1/4 of NE 1/4		"		Major Miller claim 7 a in this sec 1907 + 8
SW 1/4 of NE 1/4		Unknown	Lynn, Swift Co		SW 1/4 of NE 1/4		C. A. Swift & Son		Major Miller claim lots 11-14 + 5, 102 a this sec 1907 + 8
SE 1/4 of NE 1/4		Unknown	Unknown		SE 1/4 of NE 1/4		"		Oliver Cook claims lot 7, 16 a in this sec 1907 + 8
NE 1/4 of NW 1/4		Lynn Swift Co	Same		NE 1/4 of NW 1/4		"		John Cook " 34 " " " " " "
NW 1/4 of NW 1/4		Unknown	C. J. Styron, M & L		NW 1/4 of NW 1/4		C. J. Styron	Same	Walker Miller claims " " " " " " 1908,
SW 1/4 of NW 1/4		Unknown	Bay		SW 1/4 of NW 1/4		"		
SE 1/4 of NW 1/4		Unknown	Lynn, Swift Co.		SE 1/4 of NW 1/4		C. A. Swift & Son	Same	
NE 1/4 of SW 1/4		Nancy Styron	C. J. Styron	J. P. & M. Darling claim this sub 1905-1906	NE 1/4 of SW 1/4		C. J. Styron	Same	
NW 1/4 of SW 1/4		"	C. J. Styron SW	" " " " " " " " - 1906	NW 1/4 of SW 1/4		C. J. Styron	"	5 1/2
SW 1/4 of SW 1/4		"	"	" " " " " " " " - 1906	SW 1/4 of SW 1/4		Bay		
SE 1/4 of SW 1/4		"	C. J. Styron	" " " " " " " " - 1906	SE 1/4 of SW 1/4		C. J. Styron	Same	
NE 1/4 of SE 1/4		Lynn Swift Co	Same		NE 1/4 of SE 1/4		C. A. Swift & Son	Same	
NW 1/4 of SE 1/4		"	"	Walker Miller claim 7 a in this sec 1906	NW 1/4 of SE 1/4		"		
SW 1/4 of SE 1/4		Nancy Styron	C. J. Styron	J. P. & M. Darling claim this sub 1905-1906	SW 1/4 of SE 1/4		C. J. Styron	Same	
SE 1/4 of SE 1/4		Lynn Swift Co	Same		SE 1/4 of SE 1/4		C. A. Swift & Son	Same	
NE 1/4 of NE 1/4	29	Unknown	Unknown		NE 1/4 of NE 1/4	29	J. B. Foley	Same	C. A. Swift & Son claim lot # 3, 4, 6 + 7. this sec 1907 + 8
NW 1/4 of NE 1/4		John W. Carver	Unknown	Walker Miller claim lot # 1 with Dec 4 sec 28 - 1906	NW 1/4 of NE 1/4		Red Jul Engel	Same	Major E. M. Commerce claim lot # 21 this sec + sec 28. "
SW 1/4 of NE 1/4		J. P. & M. Darling	Same lot 4		SW 1/4 of NE 1/4		J. B. Foley	Same	J. B. Foley claims this entire sec Dec lease 13 11 a. 1907
SE 1/4 of NE 1/4		J. P. & M. Darling	Unknown	J. P. & M. Darling claim this sub 1905-1906	SE 1/4 of NE 1/4		"	"	
NE 1/4 of NW 1/4		John W. Carver	Unknown	Adel Cook claims this sub 1905-1906	NE 1/4 of NW 1/4		"	"	Adel Cook claims this sub 1907 + 8
NW 1/4 of NW 1/4		J. P. & M. Darling	Same	" " " " " " " " - 1906	NW 1/4 of NW 1/4		"	"	" " " " " " " " - 28
SW 1/4 of NW 1/4		"	"		SW 1/4 of NW 1/4		"	"	
SE 1/4 of NW 1/4		John W. Carver	Unknown	J. P. & M. Darling claim this sub 1905-1906	SE 1/4 of NW 1/4		"	"	
NE 1/4 of SW 1/4		Bay	Bay		NE 1/4 of SW 1/4		"	"	
NW 1/4 of SW 1/4		John W. Carver	Unknown		NW 1/4 of SW 1/4		"	"	
SW 1/4 of SW 1/4		Bay	Bay		SW 1/4 of SW 1/4		"	"	
SE 1/4 of SW 1/4		"	"		SE 1/4 of SW 1/4		"	"	
NE 1/4 of SE 1/4		J. P. & M. Darling	Same		NE 1/4 of SE 1/4		"	"	
NW 1/4 of SE 1/4		"	"		NW 1/4 of SE 1/4		"	"	
SW 1/4 of SE 1/4		"	"		SW 1/4 of SE 1/4		"	"	
SE 1/4 of SE 1/4		"	"		SE 1/4 of SE 1/4		"	"	
NE 1/4 of NE 1/4	30	Unknown	Unknown	John Cook Jr claim 28 a this sec 1905-1906	NE 1/4 of NE 1/4	30			Thomas Cook claims lot 8, 18 a in this sec 1907 + 8
NW 1/4 of NE 1/4		Unknown	Unknown	Barnard DeLahun " lot 45, 45 a this sec + sec 42	NW 1/4 of NE 1/4				John Cook Jr " 28 acres " " " " " " + 8
SW 1/4 of NE 1/4		Unknown	Unknown	Herman Nolle " 78 a in this sec 1905	SW 1/4 of NE 1/4				J. P. Chesnut " 9 " " " " " " "
SE 1/4 of NE 1/4		Unknown	Unknown	B. F. Hudgett " 9 " " " " " "	SE 1/4 of NE 1/4				Herman Nolle claims 14 a " " " " " " 1908
NE 1/4 of NW 1/4					NE 1/4 of NW 1/4				
NW 1/4 of NW 1/4					NW 1/4 of NW 1/4				
SW 1/4 of NW 1/4					SW 1/4 of NW 1/4				
SE 1/4 of NW 1/4					SE 1/4 of NW 1/4				
NE 1/4 of SW 1/4					NE 1/4 of SW 1/4				
NW 1/4 of SW 1/4					NW 1/4 of SW 1/4				
SW 1/4 of SW 1/4					SW 1/4 of SW 1/4				
SE 1/4 of SW 1/4					SE 1/4 of SW 1/4				
NE 1/4 of SE 1/4					NE 1/4 of SE 1/4				
NW 1/4 of SE 1/4					NW 1/4 of SE 1/4				
SW 1/4 of SE 1/4					SW 1/4 of SE 1/4				
SE 1/4 of SE 1/4					SE 1/4 of SE 1/4				

Alex Baldwin Track

Walker Miller

Walker Miller

LIST OF LANDS IN BALDWIN COUNTY, ALABAMA.

Table with columns for SUBDIVISION, SEC., TOWNSHIP, 1905, 1906, REMARKS, 1907, 1908, and REMARKS. The table is organized into three sections based on section numbers 34, 35, and 36. Each section contains a grid of quarter-sections (NE 1/4, NW 1/4, SW 1/4, SE 1/4) with corresponding land claims and dates. Handwritten entries include names like 'William E. Kennedy', 'John Cook', 'Lyon', and 'Virginia Dubroca', along with specific acreage and claim dates.

LIST OF LANDS IN BALDWIN COUNTY, ALABAMA.

TOWNSHIP. 8 South - Range 3 East		TOWNSHIP. 8 South - Range 3 East						
SUBDIVISION.	SEC.	1905	1906	SUBDIVISION	SEC.	1907	1908	REMARKS
NE 1/4 of NE 1/4	37	Henry Bondie Tract	[Handwritten]	NE 1/4 of NE 1/4	37	[Handwritten]		J.P. Lippincott claim 205 a. in this sec. 7 ¹⁹⁰⁵ & 39 ¹⁹⁰⁵ 7 ¹⁹⁰⁵
NW 1/4 of NE 1/4				NW 1/4 of NE 1/4				M.L. Dixon claim to claim 116 a. in this sec. 1905.
SW 1/4 of NE 1/4				SW 1/4 of NE 1/4				
SE 1/4 of NE 1/4				SE 1/4 of NE 1/4				
NE 1/4 of NW 1/4				NE 1/4 of NW 1/4				
NW 1/4 of NW 1/4				NW 1/4 of NW 1/4				
SW 1/4 of NW 1/4				SW 1/4 of NW 1/4				
SE 1/4 of NW 1/4				SE 1/4 of NW 1/4				
NE 1/4 of SW 1/4				NE 1/4 of SW 1/4				
NW 1/4 of SW 1/4				NW 1/4 of SW 1/4				
SW 1/4 of SW 1/4				SW 1/4 of SW 1/4				
SE 1/4 of SW 1/4				SE 1/4 of SW 1/4				
NE 1/4 of SE 1/4				NE 1/4 of SE 1/4				
NW 1/4 of SE 1/4				NW 1/4 of SE 1/4				
SW 1/4 of SE 1/4	SW 1/4 of SE 1/4							
SE 1/4 of SE 1/4	SE 1/4 of SE 1/4							
NE 1/4 of NE 1/4	38	Nicholas Cook Tract	[Handwritten]	NE 1/4 of NE 1/4	38	[Handwritten]		Pauline E. Gould claim lot #3 this sec + sec 37, 22 a. in this sec. 1905-1906
NW 1/4 of NE 1/4				NW 1/4 of NE 1/4				Vernon Cook claim lot #2 this sec + sec 37
SW 1/4 of NE 1/4				SW 1/4 of NE 1/4				lot #1
SE 1/4 of NE 1/4				SE 1/4 of NE 1/4				lot #1
NE 1/4 of NW 1/4				NE 1/4 of NW 1/4				lot #1
NW 1/4 of NW 1/4				NW 1/4 of NW 1/4				lot #1
SW 1/4 of NW 1/4				SW 1/4 of NW 1/4				lot #1
SE 1/4 of NW 1/4				SE 1/4 of NW 1/4				lot #1
NE 1/4 of SW 1/4				NE 1/4 of SW 1/4				lot #1
NW 1/4 of SW 1/4				NW 1/4 of SW 1/4				lot #1
SW 1/4 of SW 1/4				SW 1/4 of SW 1/4				lot #1
SE 1/4 of SW 1/4				SE 1/4 of SW 1/4				lot #1
NE 1/4 of SE 1/4				NE 1/4 of SE 1/4				lot #1
NW 1/4 of SE 1/4				NW 1/4 of SE 1/4				lot #1
SW 1/4 of SE 1/4	SW 1/4 of SE 1/4	lot #1						
SE 1/4 of SE 1/4	SE 1/4 of SE 1/4	lot #1						
NE 1/4 of NE 1/4	39	Nicholas Cook Tract	[Handwritten]	NE 1/4 of NE 1/4	39	[Handwritten]		Vernon Cook claim lot #2 this sec + sec 38, 1905
NW 1/4 of NE 1/4				NW 1/4 of NE 1/4				S.P. Cook claim lot #2, 33 a. in this sec + sec 28, 1905
SW 1/4 of NE 1/4				SW 1/4 of NE 1/4				Pauline Gould claim lot #3 in this sec 1906
SE 1/4 of NE 1/4				SE 1/4 of NE 1/4				
NE 1/4 of NW 1/4				NE 1/4 of NW 1/4				
NW 1/4 of NW 1/4				NW 1/4 of NW 1/4				
SW 1/4 of NW 1/4				SW 1/4 of NW 1/4				
SE 1/4 of NW 1/4				SE 1/4 of NW 1/4				
NE 1/4 of SW 1/4				NE 1/4 of SW 1/4				
NW 1/4 of SW 1/4				NW 1/4 of SW 1/4				
SW 1/4 of SW 1/4				SW 1/4 of SW 1/4				
SE 1/4 of SW 1/4				SE 1/4 of SW 1/4				
NE 1/4 of SE 1/4				NE 1/4 of SE 1/4				
NW 1/4 of SE 1/4				NW 1/4 of SE 1/4				
SW 1/4 of SE 1/4	SW 1/4 of SE 1/4							
SE 1/4 of SE 1/4	SE 1/4 of SE 1/4							

LIST OF LANDS IN BALDWIN COUNTY, ALABAMA.

TOWNSHIP. 8 South - Range 3 East				TOWNSHIP. 8 South - Range 3 East					
SUBDIVISION.	SEC.	1905	1906	REMARKS	SUBDIVISION	SEC.	1907	1908	REMARKS
NE 1/4 of NE 1/4	36	Lynn Swift & Co. claim	Lynn Swift & Co	Pauline E. Swell 1/25 1/2 a in this sec 1905-1906	NE 1/4 of NE 1/4	36			J.B. Childers claim 1/2 a in this Sec 9 Sec 35 1907
NW 1/4 of NE 1/4		the Chas Bass tract	Chas Bass tract	Emily Smouse " 236 " " " "	NW 1/4 of NE 1/4				J.P. Lane " 1/2 a in this sec " + 8
SW 1/4 of NE 1/4		in this Sec + Sec 35	this Sec 35	S.P. Conillan lot 1. 20 a in this sec 1905	SW 1/4 of NE 1/4				Louis Smouse " 236 " " " " + 8
SE 1/4 of NE 1/4				C. Christiansen claim 20 " " " " "	SE 1/4 of NE 1/4				M.H. Mahan " 1/2 a in this sec + sec 35 " 18
NE 1/4 of NW 1/4				H.R. Mahan claim 1/2 a in this sec + sec 35 1905-1906	NE 1/4 of NW 1/4				C.H. Swift & Son claim land in this Sec 1908
NW 1/4 of NW 1/4				J.B. Childers claim 1/2 a in this Sec 35 1906	NW 1/4 of NW 1/4				
SW 1/4 of NW 1/4					SW 1/4 of NW 1/4				
SE 1/4 of NW 1/4					SE 1/4 of NW 1/4				
NE 1/4 of SW 1/4					NE 1/4 of SW 1/4				
NW 1/4 of SW 1/4					NW 1/4 of SW 1/4				
SW 1/4 of SW 1/4					SW 1/4 of SW 1/4				
SE 1/4 of SW 1/4					SE 1/4 of SW 1/4				
NE 1/4 of SE 1/4					NE 1/4 of SE 1/4				
NW 1/4 of SE 1/4					NW 1/4 of SE 1/4				
SW 1/4 of SE 1/4					SW 1/4 of SE 1/4				
SE 1/4 of SE 1/4					SE 1/4 of SE 1/4				
NE 1/4 of NE 1/4					NE 1/4 of NE 1/4				
NW 1/4 of NE 1/4					NW 1/4 of NE 1/4				
SW 1/4 of NE 1/4					SW 1/4 of NE 1/4				
SE 1/4 of NE 1/4					SE 1/4 of NE 1/4				
NE 1/4 of NW 1/4					NE 1/4 of NW 1/4				
NW 1/4 of NW 1/4					NW 1/4 of NW 1/4				
SW 1/4 of NW 1/4					SW 1/4 of NW 1/4				
SE 1/4 of NW 1/4					SE 1/4 of NW 1/4				
NE 1/4 of SW 1/4					NE 1/4 of SW 1/4				
NW 1/4 of SW 1/4					NW 1/4 of SW 1/4				
SW 1/4 of SW 1/4					SW 1/4 of SW 1/4				
SE 1/4 of SW 1/4					SE 1/4 of SW 1/4				
NE 1/4 of SE 1/4					NE 1/4 of SE 1/4				
NW 1/4 of SE 1/4					NW 1/4 of SE 1/4				
SW 1/4 of SE 1/4					SW 1/4 of SE 1/4				
SE 1/4 of SE 1/4					SE 1/4 of SE 1/4				

Emphasis Lenny Tract

Area 2

LIST OF LANDS IN BALDWIN COUNTY, ALABAMA.

TOWNSHIP. 9 South - Range 3 East				TOWNSHIP. 9 South - Range 3 East					
SUBDIVISION.	SEC.	1905	1906	REMARKS	SUBDIVISION	SEC.	1907	1908	REMARKS
NE 1/4 of NE 1/4	5			...	NE 1/4 of NE 1/4	5			...
NW 1/4 of NE 1/4	5			...	NW 1/4 of NE 1/4	5			...
SW 1/4 of NE 1/4	5			...	SW 1/4 of NE 1/4	5			...
SE 1/4 of NE 1/4	5			...	SE 1/4 of NE 1/4	5			...
NE 1/4 of NW 1/4	5			...	NE 1/4 of NW 1/4	5			...
NW 1/4 of NW 1/4	5			...	NW 1/4 of NW 1/4	5			...
SW 1/4 of NW 1/4	5			...	SW 1/4 of NW 1/4	5			...
SE 1/4 of NW 1/4	5			...	SE 1/4 of NW 1/4	5			...
NE 1/4 of SW 1/4	5			...	NE 1/4 of SW 1/4	5			...
NW 1/4 of SW 1/4	5			...	NW 1/4 of SW 1/4	5			...
SW 1/4 of SW 1/4	5			...	SW 1/4 of SW 1/4	5			...
SE 1/4 of SW 1/4	5			...	SE 1/4 of SW 1/4	5			...
NE 1/4 of SE 1/4	5			...	NE 1/4 of SE 1/4	5			...
NW 1/4 of SE 1/4	5			...	NW 1/4 of SE 1/4	5			...
SW 1/4 of SE 1/4	5			...	SW 1/4 of SE 1/4	5			...
SE 1/4 of SE 1/4	5			...	SE 1/4 of SE 1/4	5			...
NE 1/4 of NE 1/4	6			...	NE 1/4 of NE 1/4	6			...
NW 1/4 of NE 1/4	6			...	NW 1/4 of NE 1/4	6			...
SW 1/4 of NE 1/4	6			...	SW 1/4 of NE 1/4	6			...
SE 1/4 of NE 1/4	6			...	SE 1/4 of NE 1/4	6			...
NE 1/4 of NW 1/4	6			...	NE 1/4 of NW 1/4	6			...
NW 1/4 of NW 1/4	6			...	NW 1/4 of NW 1/4	6			...
SW 1/4 of NW 1/4	6			...	SW 1/4 of NW 1/4	6			...
SE 1/4 of NW 1/4	6			...	SE 1/4 of NW 1/4	6			...
NE 1/4 of SW 1/4	6			...	NE 1/4 of SW 1/4	6			...
NW 1/4 of SW 1/4	6			...	NW 1/4 of SW 1/4	6			...
SW 1/4 of SW 1/4	6			...	SW 1/4 of SW 1/4	6			...
SE 1/4 of SW 1/4	6			...	SE 1/4 of SW 1/4	6			...
NE 1/4 of SE 1/4	6			...	NE 1/4 of SE 1/4	6			...
NW 1/4 of SE 1/4	6			...	NW 1/4 of SE 1/4	6			...
SW 1/4 of SE 1/4	6			...	SW 1/4 of SE 1/4	6			...
SE 1/4 of SE 1/4	6			...	SE 1/4 of SE 1/4	6			...
NE 1/4 of NE 1/4	7			...	NE 1/4 of NE 1/4	7			...
NW 1/4 of NE 1/4	7			...	NW 1/4 of NE 1/4	7			...
SW 1/4 of NE 1/4	7			...	SW 1/4 of NE 1/4	7			...
SE 1/4 of NE 1/4	7			...	SE 1/4 of NE 1/4	7			...
NE 1/4 of NW 1/4	7			...	NE 1/4 of NW 1/4	7			...
NW 1/4 of NW 1/4	7			...	NW 1/4 of NW 1/4	7			...
SW 1/4 of NW 1/4	7			...	SW 1/4 of NW 1/4	7			...
SE 1/4 of NW 1/4	7			...	SE 1/4 of NW 1/4	7			...
NE 1/4 of SW 1/4	7			...	NE 1/4 of SW 1/4	7			...
NW 1/4 of SW 1/4	7			...	NW 1/4 of SW 1/4	7			...
SW 1/4 of SW 1/4	7			...	SW 1/4 of SW 1/4	7			...
SE 1/4 of SW 1/4	7			...	SE 1/4 of SW 1/4	7			...
NE 1/4 of SE 1/4	7			...	NE 1/4 of SE 1/4	7			...
NW 1/4 of SE 1/4	7			...	NW 1/4 of SE 1/4	7			...
SW 1/4 of SE 1/4	7			...	SW 1/4 of SE 1/4	7			...
SE 1/4 of SE 1/4	7			...	SE 1/4 of SE 1/4	7			...

William E. Kennedy Tract

Augustine La Cotte Tract

Wm E. Kennedy Tract

Conrad Bellie Claim the entire tract containing full Dec 1847 rec. except 54 a. 54 a.

Frank J. Cannon Entire rec. except what is owned by J.C. Witt

P.F. Albu Same

Conrad Bellie Same claims entire full Dec. Entire tract less except 54 a. 54 a.

LIST OF LANDS IN BALDWIN COUNTY, ALABAMA.

TOWNSHIP. 9 South - Range 3 East				TOWNSHIP. 9 South - Range 3 East					
SUBDIVISION.	SEC.	1905	1906	REMARKS	SUBDIVISION	SEC.	1907	1908	REMARKS
NE 1/4 of NE 1/4	15	Wm. Miller	Wm. Miller		NE 1/4 of NE 1/4	15	Wm. Miller	+	+
NW 1/4 of NE 1/4		Andrew Miller	Same		NW 1/4 of NE 1/4		Andrew Miller	Same	
SW 1/4 of NE 1/4		"	"		SW 1/4 of NE 1/4		"	"	
SE 1/4 of NE 1/4		"	"		SE 1/4 of NE 1/4		"	"	
NE 1/4 of NW 1/4		Grant	Grant		NE 1/4 of NW 1/4		"	Same	
NW 1/4 of NW 1/4		"	"		NW 1/4 of NW 1/4		"	"	
SW 1/4 of NW 1/4		"	"		SW 1/4 of NW 1/4		"	"	
SE 1/4 of NW 1/4		"	"		SE 1/4 of NW 1/4		"	"	
NE 1/4 of SW 1/4		"	"		NE 1/4 of SW 1/4		"	+	+
NW 1/4 of SW 1/4		"	"		NW 1/4 of SW 1/4		"	+	+
SW 1/4 of SW 1/4		"	"		SW 1/4 of SW 1/4		"	+	+
SE 1/4 of SW 1/4		"	"		SE 1/4 of SW 1/4		"	+	+
NE 1/4 of SE 1/4		"	"		NE 1/4 of SE 1/4		"	Wm. Miller	
NW 1/4 of SE 1/4		"	"		NW 1/4 of SE 1/4		"	"	
SW 1/4 of SE 1/4		Jno. Coburn	Same		SW 1/4 of SE 1/4		Jno. Coburn	Same	
SE 1/4 of SE 1/4		"	"		SE 1/4 of SE 1/4		"	"	
NE 1/4 of NE 1/4	19	Eastman Roberts part of the sub.	Eastman Roberts part of the sub.	1/2 of sub claim 13 1/4 a in this sub 1905, - 1906	NE 1/4 of NE 1/4	19	Jno. Coburn 13 1/4 a	Same 13 1/4 a	Eastman Roberts claim 12 a in this sub 1907.
NW 1/4 of NE 1/4		"	"	Orissa Smith, under claim 50.2 in section 1905, - 1906	NW 1/4 of NE 1/4		Olivia Smith 30.2	Same 1907	Eastman Roberts claim 78 a in this sub 1907.
SW 1/4 of NE 1/4		Wm. Miller	Same	Wm. Miller	SW 1/4 of NE 1/4		Palmetto Beach Land Co	Same	Emma Medgett claim 2 a in this sub 1907.
SE 1/4 of NE 1/4		"	"	Emma Medgett claim 2 a in this sub 1907.	SE 1/4 of NE 1/4		J.C. Cook	Same	Jones claim 1 a in this sub 1907.
NE 1/4 of NW 1/4		"	"	Wm. C. A. Hurley claims this sub 1905, - 1906	NE 1/4 of NW 1/4		Palmetto Beach Land Co	Same	Wm. C. A. Hurley claims this sub 1907.
NW 1/4 of NW 1/4		"	"	"	NW 1/4 of NW 1/4		J.E. Nelson	Same	"
SW 1/4 of NW 1/4		"	"	"	SW 1/4 of NW 1/4		Wm. C. A. Hurley	Same	"
SE 1/4 of NW 1/4		"	"	"	SE 1/4 of NW 1/4		"	Same	"
NE 1/4 of SW 1/4		"	"	"	NE 1/4 of SW 1/4		M.E. Strong	Same	"
NW 1/4 of SW 1/4		"	"	"	NW 1/4 of SW 1/4		"	"	"
SW 1/4 of SW 1/4		"	"	"	SW 1/4 of SW 1/4		"	"	"
SE 1/4 of SW 1/4		"	"	"	SE 1/4 of SW 1/4		"	"	"
NE 1/4 of SE 1/4		Eastman Roberts	Same	E.S. Heathly claim 6 1/2 this sub 1906.	NE 1/4 of SE 1/4		E.S. Heathly	Same	"
NW 1/4 of SE 1/4		Wm. C. Strong	Same	"	NW 1/4 of SE 1/4		M.E. Strong	Same	"
SW 1/4 of SE 1/4		"	"	"	SW 1/4 of SE 1/4		"	"	"
SE 1/4 of SE 1/4		Eastman Roberts	Same	E.S. Heathly claim 6 1/2 this sub 1906.	SE 1/4 of SE 1/4		E.S. Heathly	Same	"
NE 1/4 of NE 1/4	20	"	"	Victoria Children claim 13 1/4 a in this sub 1905, - 1906	NE 1/4 of NE 1/4	20	Wm. Childress	Same	Jno. Childress claim 13 a in this sub 1907.
NW 1/4 of NE 1/4		"	"	B.M. Childress claim 9 1/2 a in this sub 1905, - 1906	NW 1/4 of NE 1/4		"	Same	Jno. Childress claim 19 a in this sub 1907.
SW 1/4 of NE 1/4		"	"	Miss Childress claim 20 a in this sub 1905, - 1906	SW 1/4 of NE 1/4		Miss Mary E. Cook	Same	Wm. Galloway claim 9 1/2 a in this sub 1907.
SE 1/4 of NE 1/4		"	"	Miss Childress claim 20 a in this sub 1905, - 1906	SE 1/4 of NE 1/4		"	"	Victoria Childress claim 10 1/2 a in this sub 1907.
NE 1/4 of NW 1/4		"	"	J.P. Childress claim 13 1/4 a in this sub 1905, - 1906	NE 1/4 of NW 1/4		"	"	Wm. Childress claim 20 a in this sub 1907.
NW 1/4 of NW 1/4		"	"	J.P. Childress claim 13 1/4 a in this sub 1905, - 1906	NW 1/4 of NW 1/4		"	"	Wm. Childress claim 20 a in this sub 1907.
SW 1/4 of NW 1/4		"	"	B.M. Childress claim 6 1/2 a in this sub 1905, - 1906	SW 1/4 of NW 1/4		Wm. Childress	Same	J.P. Childress claim 10 a in this sub 1907.
SE 1/4 of NW 1/4		"	"	B.M. Childress claim 20 a in this sub 1905, - 1906	SE 1/4 of NW 1/4		"	"	Wm. Childress claim 20 a in this sub 1907.
NE 1/4 of SW 1/4		J.P. Childress	Same 6 1/2 a	Wm. Childress claim 9 a in this sub 1905, - 1906	NE 1/4 of SW 1/4		"	"	J.P. Childress claim 10 1/2 a in this sub 1907.
NW 1/4 of SW 1/4		"	"	Wm. Childress claim 17 a in this sub 1905, - 1906	NW 1/4 of SW 1/4		Wm. Childress	"	Wm. Childress claim 9 a in this sub 1907.
SW 1/4 of SW 1/4		"	"	Victoria Childress claim 9 1/4 a in this sub 1905, - 1906	SW 1/4 of SW 1/4		"	"	Wm. Childress claim 2 a in this sub 1907.
SE 1/4 of SW 1/4		J.P. Childress	Same 6 1/2 a	Wm. Childress claim 20 a in this sub 1905, - 1906	SE 1/4 of SW 1/4		"	"	Wm. Childress claim 10 1/2 a in this sub 1907.
NE 1/4 of SE 1/4		"	"	E.B. Bell claim 10 a in this sub 1906	NE 1/4 of SE 1/4		"	"	J.P. Childress claim 20 a in this sub 1907.
NW 1/4 of SE 1/4		"	"	J.C. Callaway claim 10 a in this sub 1906	NW 1/4 of SE 1/4		"	"	Wm. Childress claim 10 1/2 a in this sub 1907.
SW 1/4 of SE 1/4		"	"	Wm. Childress claim 10 a in this sub 1906	SW 1/4 of SE 1/4		"	"	"
SE 1/4 of SE 1/4		"	"	"	SE 1/4 of SE 1/4		"	"	"

LIST OF LANDS IN BALDWIN COUNTY, ALABAMA.

TOWNSHIP. 9 South - Range 3 East				TOWNSHIP. 9 South - Range 3 East					
SUBDIVISION	SEC.	1905	1906	REMARKS	SUBDIVISION	SEC.	1907	1908	REMARKS
NE 1/4 of NE 1/4	21	Hd	Hd	J B Foley claims 5/4 of NW 1/4 this sec 1905-1906	NE 1/4 of NE 1/4	21	Hd	Hd	Palmetto tract land & claim Sub. II 173 a this sec 1907.
NW 1/4 of NE 1/4				W. W. Childress " 5/4 of NW 1/4 this sec 1905-1906	NW 1/4 of NE 1/4		"	"	" " " " 60 a in Sub. II
SW 1/4 of NE 1/4		J B Foley	J B Foley	W. W. Childress " 1/2 of SW 1/4 this sec 1905-1906	SW 1/4 of NE 1/4		"	"	" " " " 10 a in Sub. II
SE 1/4 of NE 1/4		Hd	Hd		SE 1/4 of NE 1/4		Hd	Hd	
NE 1/4 of NW 1/4					NE 1/4 of NW 1/4		"	"	
NW 1/4 of NW 1/4					NW 1/4 of NW 1/4		W. W. Childress	Same	
SW 1/4 of NW 1/4					SW 1/4 of NW 1/4				
SE 1/4 of NW 1/4					SE 1/4 of NW 1/4				
NE 1/4 of SW 1/4					NE 1/4 of SW 1/4				
NW 1/4 of SW 1/4					NW 1/4 of SW 1/4				
SW 1/4 of SW 1/4		Lagoon	Ex. Meas. P. Childress		SW 1/4 of SW 1/4		Lagoon	Lagoon	
SE 1/4 of SW 1/4			" " " "		SE 1/4 of SW 1/4		"	"	
NE 1/4 of SE 1/4					NE 1/4 of SE 1/4		"	"	
NW 1/4 of SE 1/4					NW 1/4 of SE 1/4				
SW 1/4 of SE 1/4		Lagoon	Lagoon		SW 1/4 of SE 1/4		Lagoon	Same	
SE 1/4 of SE 1/4		"	"		SE 1/4 of SE 1/4		"	"	
NE 1/4 of NE 1/4	22	Jno. Colburn A	Same Sub. A.		NE 1/4 of NE 1/4	22	Jno. Colburn sub. A	Same	Palmetto tract land & claim lot 12 & 13 this sec 1907
NW 1/4 of NE 1/4		Wm. Elisha Nelson	Unknown		NW 1/4 of NE 1/4		lot 13		
SW 1/4 of NE 1/4		" " " "	"		SW 1/4 of NE 1/4		"		
SE 1/4 of NE 1/4		Jno. Colburn A	Same Sub. A.		SE 1/4 of NE 1/4		Jno. Colburn sub. A		
NE 1/4 of NW 1/4		Wm. Elisha Nelson	Unknown		NE 1/4 of NW 1/4		lot 12		
NW 1/4 of NW 1/4		A. W. Nelson	Same		NW 1/4 of NW 1/4		A. W. Nelson sub. II	Same	
SW 1/4 of NW 1/4		" " " "	" " " "		SW 1/4 of NW 1/4		" " " "		
SE 1/4 of NW 1/4		Wm. Elisha Nelson sub. C	Unknown		SE 1/4 of NW 1/4		lot 12		
NE 1/4 of SW 1/4		Lagoon	Lagoon		NE 1/4 of SW 1/4		Lagoon	Same	
NW 1/4 of SW 1/4		"	"		NW 1/4 of SW 1/4		"	"	
SW 1/4 of SW 1/4		"	"		SW 1/4 of SW 1/4		"	"	
SE 1/4 of SW 1/4		"	"		SE 1/4 of SW 1/4		"	"	
NE 1/4 of SE 1/4		"	"		NE 1/4 of SE 1/4		"	"	
NW 1/4 of SE 1/4		"	"		NW 1/4 of SE 1/4		"	"	
SW 1/4 of SE 1/4		Public	Public		SW 1/4 of SE 1/4		Public	Same	
SE 1/4 of SE 1/4		"	"		SE 1/4 of SE 1/4		"	"	
NE 1/4 of NE 1/4	23	P. F. Alba	Wm. B. Wallace	P. F. Alba claims this Sub. 1906	NE 1/4 of NE 1/4	23	Wm. B. Wallace	Mollie Waller	P. F. Alba claim this sub 1907 & 8
NW 1/4 of NE 1/4		"	"	" " " " " " " "	NW 1/4 of NE 1/4		"	"	" " " " " " " "
SW 1/4 of NE 1/4		Lagoon	Lagoon		SW 1/4 of NE 1/4		Lagoon	Same	
SE 1/4 of NE 1/4		"	"		SE 1/4 of NE 1/4		"	"	
NE 1/4 of NW 1/4		Jno. Plush	Same		NE 1/4 of NW 1/4		Jno. Plush	Same	
NW 1/4 of NW 1/4		"	"		NW 1/4 of NW 1/4		"	"	
SW 1/4 of NW 1/4		"	"		SW 1/4 of NW 1/4		"	"	
SE 1/4 of NW 1/4		"	"		SE 1/4 of NW 1/4		"	"	
NE 1/4 of SW 1/4		Lagoon	Lagoon		NE 1/4 of SW 1/4		Lagoon	Same	
NW 1/4 of SW 1/4		"	"		NW 1/4 of SW 1/4		"	"	
SW 1/4 of SW 1/4		Public	Public		SW 1/4 of SW 1/4		Hd	Hd	
SE 1/4 of SW 1/4		"	"		SE 1/4 of SW 1/4		"	"	
NE 1/4 of SE 1/4		Lagoon	Lagoon		NE 1/4 of SE 1/4		Lagoon	Same	
NW 1/4 of SE 1/4		"	"		NW 1/4 of SE 1/4		"	"	
SW 1/4 of SE 1/4		Public	Public		SW 1/4 of SE 1/4		Hd	Hd	
SE 1/4 of SE 1/4		"	"		SE 1/4 of SE 1/4		"	"	

LIST OF LANDS IN BALDWIN COUNTY, ALABAMA.

TOWNSHIP. 9 South - Range 3 East

TOWNSHIP. 9 South - Range 3 East

SUBDIVISION.		SEC.	1905	1906	REMARKS	SUBDIVISION		SEC.	1907	1908	REMARKS		
NE 1/4 of NE 1/4	24		Lagoon	Lagoon		NE 1/4 of NE 1/4	24		Lagoon	Same			
NW 1/4 of NE 1/4			"	"		NW 1/4 of NE 1/4			"	"	"	"	
SW 1/4 of NE 1/4			"	"		SW 1/4 of NE 1/4			"	"	"	"	
SE 1/4 of NE 1/4			"	"		SE 1/4 of NE 1/4			"	"	"	"	
NE 1/4 of NW 1/4			Grant	Grant		NE 1/4 of NW 1/4			Grant	Same			
NW 1/4 of NW 1/4			"	"		NW 1/4 of NW 1/4			"	"			
SW 1/4 of NW 1/4			Lagoon	Lagoon		SW 1/4 of NW 1/4			Lagoon	Same			
SE 1/4 of NW 1/4			"	"		SE 1/4 of NW 1/4			"	"			
NE 1/4 of SW 1/4			Public	Public		NE 1/4 of SW 1/4			Ho	Ho			
NW 1/4 of SW 1/4			"	"		NW 1/4 of SW 1/4			"	"			
SW 1/4 of SW 1/4			"	"		SW 1/4 of SW 1/4			"	"			
SE 1/4 of SW 1/4			"	"		SE 1/4 of SW 1/4			"	"			
NE 1/4 of SE 1/4			Public	Public		NE 1/4 of SE 1/4			"	"			
NW 1/4 of SE 1/4			"	"		NW 1/4 of SE 1/4			"	"			
SW 1/4 of SE 1/4			"	"		SW 1/4 of SE 1/4			"	"			
SE 1/4 of SE 1/4			"	"		SE 1/4 of SE 1/4			"	"			
NE 1/4 of NE 1/4	26		Gulf	Gulf		NE 1/4 of NE 1/4	26		Gulf	Same	Anderson Supreme Co claim 10 a in this Sec 1908.		
NW 1/4 of NE 1/4			"	"		NW 1/4 of NE 1/4			"	"		"	"
SW 1/4 of NE 1/4			"	"		SW 1/4 of NE 1/4			"	"		"	"
SE 1/4 of NE 1/4			"	"		SE 1/4 of NE 1/4			"	"		"	"
NE 1/4 of NW 1/4			Public	Public		NE 1/4 of NW 1/4			Ho	Ho			
NW 1/4 of NW 1/4			"	"		NW 1/4 of NW 1/4			"	"			
SW 1/4 of NW 1/4			Gulf	Gulf		SW 1/4 of NW 1/4			Gulf	Same			
SE 1/4 of NW 1/4			"	"		SE 1/4 of NW 1/4			"	"			
NE 1/4 of SW 1/4			"	"		NE 1/4 of SW 1/4			"	"			
NW 1/4 of SW 1/4			"	"		NW 1/4 of SW 1/4			"	"			
SW 1/4 of SW 1/4			"	"		SW 1/4 of SW 1/4			"	"			
SE 1/4 of SW 1/4			"	"		SE 1/4 of SW 1/4			"	"			
NE 1/4 of SE 1/4			"	"		NE 1/4 of SE 1/4			"	"			
NW 1/4 of SE 1/4			"	"		NW 1/4 of SE 1/4			"	"			
SW 1/4 of SE 1/4			"	"		SW 1/4 of SE 1/4			"	"			
SE 1/4 of SE 1/4			"	"		SE 1/4 of SE 1/4			"	"			
NE 1/4 of NE 1/4	27		Public	Public		NE 1/4 of NE 1/4	27		Ho	Ho			
NW 1/4 of NE 1/4			"	"		NW 1/4 of NE 1/4			"	"	"	"	
SW 1/4 of NE 1/4			Gulf	Gulf		SW 1/4 of NE 1/4			Gulf	Same			
SE 1/4 of NE 1/4			"	"		SE 1/4 of NE 1/4			"	"			
NE 1/4 of NW 1/4			Public	Public		NE 1/4 of NW 1/4			Ho	Ho			
NW 1/4 of NW 1/4			"	"		NW 1/4 of NW 1/4			"	"			
SW 1/4 of NW 1/4			Gulf	Gulf		SW 1/4 of NW 1/4			Gulf	Same			
SE 1/4 of NW 1/4			"	"		SE 1/4 of NW 1/4			"	"			
NE 1/4 of SW 1/4			"	"		NE 1/4 of SW 1/4			"	"			
NW 1/4 of SW 1/4			"	"		NW 1/4 of SW 1/4			"	"			
SW 1/4 of SW 1/4			"	"		SW 1/4 of SW 1/4			"	"			
SE 1/4 of SW 1/4			"	"		SE 1/4 of SW 1/4			"	"			
NE 1/4 of SE 1/4			"	"		NE 1/4 of SE 1/4			"	"			
NW 1/4 of SE 1/4			"	"		NW 1/4 of SE 1/4			"	"			
SW 1/4 of SE 1/4			"	"		SW 1/4 of SE 1/4			"	"			
SE 1/4 of SE 1/4			"	"		SE 1/4 of SE 1/4			"	"			

LIST OF LANDS IN BALDWIN COUNTY, ALABAMA.

TOWNSHIP. 9 South - Range 3 East				TOWNSHIP. 9 South - Range 3 East								
SUBDIVISION.	SEC.	1905	1906	REMARKS	SUBDIVISION	SEC.	1907	1908	REMARKS			
NE 1/4 of NE 1/4	28	Public	Same		NE 1/4 of NE 1/4	28	Hd	Hd				
NW 1/4 of NE 1/4		"	"		NW 1/4 of NE 1/4		"	"	"			
SW 1/4 of NE 1/4		"	"		SW 1/4 of NE 1/4		"	"	"			
SE 1/4 of NE 1/4		"	"		SE 1/4 of NE 1/4		"	"	"			
NE 1/4 of NW 1/4		"	"		NE 1/4 of NW 1/4		"	Lagoon	Same			
NW 1/4 of NW 1/4		"	"		NW 1/4 of NW 1/4		"	"	"			
SW 1/4 of NW 1/4		"	"		SW 1/4 of NW 1/4		"	Hd	Hd			
SE 1/4 of NW 1/4		"	"		SE 1/4 of NW 1/4		"	"	"			
NE 1/4 of SW 1/4		Gulf	Buif		NE 1/4 of SW 1/4		"	Gulf	Same			
NW 1/4 of SW 1/4		"	"		NW 1/4 of SW 1/4		"	"	"			
SW 1/4 of SW 1/4		"	"		SW 1/4 of SW 1/4		"	"	"			
SE 1/4 of SW 1/4		"	"		SE 1/4 of SW 1/4		"	"	"			
NE 1/4 of SE 1/4		"	"		NE 1/4 of SE 1/4		"	"	"			
NW 1/4 of SE 1/4		"	"		NW 1/4 of SE 1/4		"	"	"			
SW 1/4 of SE 1/4		"	"		SW 1/4 of SE 1/4		"	"	"			
SE 1/4 of SE 1/4		"	"		SE 1/4 of SE 1/4		"	"	"			
NE 1/4 of NE 1/4	29	Public	Same	H. H. Buford claims 1/4 of this sec in 1906. C. F. H. 480.	NE 1/4 of NE 1/4	29	Hd	Hd				
NW 1/4 of NE 1/4		"	"				NW 1/4 of NE 1/4	"	"	"		
SW 1/4 of NE 1/4		"	"				SW 1/4 of NE 1/4	"	"	"		
SE 1/4 of NE 1/4		"	"				SE 1/4 of NE 1/4	"	"	"		
NE 1/4 of NW 1/4		J. D. Nelson	J. D. Nelson 1/4 int				NE 1/4 of NW 1/4	"	J. D. Nelson 1/4 int	Same	H. H. Buford claims 1/4 of this sec in 1906. C. F. H. 480.	
NW 1/4 of NW 1/4		"	"				NW 1/4 of NW 1/4	"	"	"		
SW 1/4 of NW 1/4		"	"				SW 1/4 of NW 1/4	"	"	"		
SE 1/4 of NW 1/4		"	"				SE 1/4 of NW 1/4	"	"	"		
NE 1/4 of SW 1/4		"	"				NE 1/4 of SW 1/4	"	"	"		
NW 1/4 of SW 1/4		"	"				NW 1/4 of SW 1/4	"	"	"		
SW 1/4 of SW 1/4		"	"				SW 1/4 of SW 1/4	"	"	"		
SE 1/4 of SW 1/4		"	"				SE 1/4 of SW 1/4	"	"	"		
NE 1/4 of SE 1/4		Gulf	Buif				NE 1/4 of SE 1/4	"	Gulf	Same		
NW 1/4 of SE 1/4		"	"				NW 1/4 of SE 1/4	"	"	"		
SW 1/4 of SE 1/4		"	"				SW 1/4 of SE 1/4	"	"	"		
SE 1/4 of SE 1/4		"	"				SE 1/4 of SE 1/4	"	"	"		
NE 1/4 of NE 1/4	30	Lagoon	Lagoon	J. S. Childers claims 1/4 of this sec in 1907. Gordon B. Childers claims 1/4 of this sec in 1908.	NE 1/4 of NE 1/4	30	Lagoon	Same				
NW 1/4 of NE 1/4		"	"				NW 1/4 of NE 1/4	"	"	"		
SW 1/4 of NE 1/4		Public	Same				SW 1/4 of NE 1/4	"	Hd	Hd		
SE 1/4 of NE 1/4		"	"				SE 1/4 of NE 1/4	"	"	"		
NE 1/4 of NW 1/4		Hd	Hd				NE 1/4 of NW 1/4	"	"	"		
NW 1/4 of NW 1/4		"	"				NW 1/4 of NW 1/4	"	"	"		
SW 1/4 of NW 1/4		"	"				SW 1/4 of NW 1/4	"	"	"		
SE 1/4 of NW 1/4		"	"				SE 1/4 of NW 1/4	"	"	"		
NE 1/4 of SW 1/4		"	"				NE 1/4 of SW 1/4	"	"	"		
NW 1/4 of SW 1/4		"	"				NW 1/4 of SW 1/4	"	"	"		
SW 1/4 of SW 1/4		Gulf	Same				SW 1/4 of SW 1/4	"	Gulf	Same		
SE 1/4 of SW 1/4		"	"				SE 1/4 of SW 1/4	"	"	"		
NE 1/4 of SE 1/4		Public	Same				NE 1/4 of SE 1/4	"	Hd	Hd		
NW 1/4 of SE 1/4		"	"				NW 1/4 of SE 1/4	"	"	"		
SW 1/4 of SE 1/4		Gulf	Same				SW 1/4 of SE 1/4	"	Gulf	Same		
SE 1/4 of SE 1/4		"	"				SE 1/4 of SE 1/4	"	"	"		

LIST OF LANDS IN BALDWIN COUNTY, ALABAMA.

TOWNSHIP. 1 South - Range 4 East				TOWNSHIP. 1 South - Range 4 East					
SUBDIVISION.	SEC.	1905	1906	REMARKS	SUBDIVISION	SEC.	1907	1908	REMARKS
NE 1/4 of NE 1/4	1	Ho	Ho		NE 1/4 of NE 1/4	1	Ransom Wesley	Ransom Wesley	J. S. Howard claims this Sept 1907
NW 1/4 of NE 1/4		"	"		NW 1/4 of NE 1/4		J. S. Howard	"	
SW 1/4 of NE 1/4		"	"		SW 1/4 of NE 1/4		"	"	
SE 1/4 of NE 1/4		"	"		SE 1/4 of NE 1/4		"	"	
NE 1/4 of NW 1/4		C. B. Wesley	Same		NE 1/4 of NW 1/4		C. B. Wesley	Same	
NW 1/4 of NW 1/4		"	"		NW 1/4 of NW 1/4		"	"	
SW 1/4 of NW 1/4		"	"		SW 1/4 of NW 1/4		"	"	
SE 1/4 of NW 1/4		"	"		SE 1/4 of NW 1/4		"	"	
NE 1/4 of SW 1/4		Public	Public		NE 1/4 of SW 1/4		Ho	Ho	
NW 1/4 of SW 1/4		"	"		NW 1/4 of SW 1/4		"	"	
SW 1/4 of SW 1/4		"	"		SW 1/4 of SW 1/4		"	"	
SE 1/4 of SW 1/4		"	"		SE 1/4 of SW 1/4		"	"	
NE 1/4 of SE 1/4		"	"		NE 1/4 of SE 1/4		"	"	
NW 1/4 of SE 1/4		"	"		NW 1/4 of SE 1/4		"	"	
SW 1/4 of SE 1/4		"	"		SW 1/4 of SE 1/4		"	"	
SE 1/4 of SE 1/4		"	"		SE 1/4 of SE 1/4		"	"	
NE 1/4 of NE 1/4	2	Henry Howard	Same	L. G. W. Thornley also claims 1/4 a in this sec. 1905-6	NE 1/4 of NE 1/4	2	Henry Howard	J. A. Shiver	J. W. Frost claim 30 a. in this sec. 1907.
NW 1/4 of NE 1/4		L. G. W. Thornley	Same		NW 1/4 of NE 1/4		L. G. W. Thornley	Same	L. G. W. Thornley claim 16 a in this sec. 1907.
SW 1/4 of NE 1/4		Public	Public	J. A. McKingie claims 10 a in this sec. 1906	SW 1/4 of NE 1/4		Ho	Ho	J. A. McKingie " 10 " " " " 1908.
SE 1/4 of NE 1/4		"	"	J. A. McKingie claim 10 a in this sec. 1906	SE 1/4 of NE 1/4		"	"	J. W. Frost " 35 " " " " 1908.
NE 1/4 of NW 1/4		L. G. W. Thornley	Same		NE 1/4 of NW 1/4		"	"	L. G. W. Thornley claim 48 a. in this sec. 1908.
NW 1/4 of NW 1/4		"	J. A. McKingie NW		NW 1/4 of NW 1/4		J. A. McKingie NW	Same	J. W. Frost " 27 a. in this sec. 1907.
SW 1/4 of NW 1/4		Geo Howard	"		SW 1/4 of NW 1/4		"	"	
SE 1/4 of NW 1/4		L. G. W. Thornley, Sec. 13, 2,	Sec 13, 2,		SE 1/4 of NW 1/4		L. G. W. Thornley (Sec 10 a)	"	
NE 1/4 of SW 1/4		S S L Co	Same		NE 1/4 of SW 1/4		Pyro Sh Co	Same	
NW 1/4 of SW 1/4		Geo H. Hoyle	Geo H. Hoyle		NW 1/4 of SW 1/4		Geo. H. Hoyle	Same	
SW 1/4 of SW 1/4		"	"		SW 1/4 of SW 1/4		"	"	
SE 1/4 of SW 1/4		S S L Co	Same		SE 1/4 of SW 1/4		Pyro Sh Co	Same	
NE 1/4 of SE 1/4		"	"		NE 1/4 of SE 1/4		"	"	
NW 1/4 of SE 1/4		"	"		NW 1/4 of SE 1/4		"	"	
SW 1/4 of SE 1/4		"	"		SW 1/4 of SE 1/4		"	"	
SE 1/4 of SE 1/4		"	"		SE 1/4 of SE 1/4		"	"	
NE 1/4 of NE 1/4	3	H. P. Ewing Trust	Same		NE 1/4 of NE 1/4	3	H. P. Ewing	Same	J. W. Frost claim, 27 a. in this sec. 1907/8
NW 1/4 of NE 1/4		"	"		NW 1/4 of NE 1/4		"	"	
SW 1/4 of NE 1/4		"	"		SW 1/4 of NE 1/4		"	"	
SE 1/4 of NE 1/4		"	"		SE 1/4 of NE 1/4		"	"	
NE 1/4 of NW 1/4		Ho	Ho		NE 1/4 of NW 1/4		"	"	
NW 1/4 of NW 1/4		"	"		NW 1/4 of NW 1/4		"	"	
SW 1/4 of NW 1/4		"	"		SW 1/4 of NW 1/4		"	"	
SE 1/4 of NW 1/4		"	"		SE 1/4 of NW 1/4		"	"	
NE 1/4 of SW 1/4		H. P. Ewing Trust	Same		NE 1/4 of SW 1/4		H. P. Ewing	Same	
NW 1/4 of SW 1/4		"	"		NW 1/4 of SW 1/4		"	"	
SW 1/4 of SW 1/4		"	"		SW 1/4 of SW 1/4		"	"	
SE 1/4 of SW 1/4		"	"		SE 1/4 of SW 1/4		"	"	
NE 1/4 of SE 1/4		S. J. Pickney	A. H. Stanley	A. H. Stanley claim this Sept 1906	NE 1/4 of SE 1/4		A. H. Stanley	Same	
NW 1/4 of SE 1/4		"	"	"	NW 1/4 of SE 1/4		"	"	
SW 1/4 of SE 1/4		"	"	"	SW 1/4 of SE 1/4		"	"	
SE 1/4 of SE 1/4		"	"	"	SE 1/4 of SE 1/4		"	"	

LIST OF LANDS IN BALDWIN COUNTY, ALABAMA.

TOWNSHIP. 1 South - Range 4 East				TOWNSHIP. 1 South - Range 4 East			
SUBDIVISION.	SEC.	1905	1906	SUBDIVISION	SEC.	1907	1908
REMARKS				REMARKS			
NE 1/4 of NE 1/4	4	M. C. Lane & Son	Dugas Lbr Co	NE 1/4 of NE 1/4	4	Dugas Lbr Co	Same
NW 1/4 of NE 1/4	"	"	"	NW 1/4 of NE 1/4	"	"	"
SW 1/4 of NE 1/4	"	"	"	SW 1/4 of NE 1/4	"	"	"
SE 1/4 of NE 1/4	"	"	"	SE 1/4 of NE 1/4	"	"	"
NE 1/4 of NW 1/4	"	"	"	NE 1/4 of NW 1/4	"	"	"
NW 1/4 of NW 1/4	"	"	"	NW 1/4 of NW 1/4	"	"	"
SW 1/4 of NW 1/4	"	Id.	Id.	SW 1/4 of NW 1/4	"	Id.	Id.
SE 1/4 of NW 1/4	"	M. C. Lane & Son	Dugas Lbr Co	SE 1/4 of NW 1/4	"	Dugas Lbr Co	Same
NE 1/4 of SW 1/4	"	M. C. Lane & Son	Dugas Lbr Co	NE 1/4 of SW 1/4	"	"	"
NW 1/4 of SW 1/4	"	"	"	NW 1/4 of SW 1/4	"	"	"
SW 1/4 of SW 1/4	"	"	"	SW 1/4 of SW 1/4	"	"	"
SE 1/4 of SW 1/4	"	"	"	SE 1/4 of SW 1/4	"	"	"
NE 1/4 of SE 1/4	"	"	"	NE 1/4 of SE 1/4	"	"	"
NW 1/4 of SE 1/4	"	"	"	NW 1/4 of SE 1/4	"	"	"
SW 1/4 of SE 1/4	"	"	"	SW 1/4 of SE 1/4	"	"	"
SE 1/4 of SE 1/4	"	"	"	SE 1/4 of SE 1/4	"	"	"
NE 1/4 of NE 1/4	5	W. E. Bryant	Same	NE 1/4 of NE 1/4	5	W. E. Bryant	Same
NW 1/4 of NE 1/4	"	"	"	NW 1/4 of NE 1/4	"	"	"
SW 1/4 of NE 1/4	"	M. C. Lane & Son	Dugas Lbr Co	SW 1/4 of NE 1/4	"	Dugas Lbr Co	Same
SE 1/4 of NE 1/4	"	"	"	SE 1/4 of NE 1/4	"	"	"
NE 1/4 of NW 1/4	"	W. E. Bryant	Same	NE 1/4 of NW 1/4	"	W. E. Bryant	Same
NW 1/4 of NW 1/4	"	"	"	NW 1/4 of NW 1/4	"	"	"
SW 1/4 of NW 1/4	"	M. C. Lane & Son	Dugas Lbr Co	SW 1/4 of NW 1/4	"	Dugas Lbr Co	Same
SE 1/4 of NW 1/4	"	"	"	SE 1/4 of NW 1/4	"	"	"
NE 1/4 of SW 1/4	"	"	"	NE 1/4 of SW 1/4	"	"	"
NW 1/4 of SW 1/4	"	"	"	NW 1/4 of SW 1/4	"	"	"
SW 1/4 of SW 1/4	"	"	"	SW 1/4 of SW 1/4	"	"	"
SE 1/4 of SW 1/4	"	"	"	SE 1/4 of SW 1/4	"	"	"
NE 1/4 of SE 1/4	"	"	"	NE 1/4 of SE 1/4	"	"	"
NW 1/4 of SE 1/4	"	"	"	NW 1/4 of SE 1/4	"	"	"
SW 1/4 of SE 1/4	"	"	"	SW 1/4 of SE 1/4	"	"	"
SE 1/4 of SE 1/4	"	"	"	SE 1/4 of SE 1/4	"	"	"
NE 1/4 of NE 1/4	6	M. C. Lane & Son	Dugas Lbr Co	NE 1/4 of NE 1/4	6	Dugas Lbr Co	Same
NW 1/4 of NE 1/4	"	"	"	NW 1/4 of NE 1/4	"	"	"
SW 1/4 of NE 1/4	"	"	"	SW 1/4 of NE 1/4	"	"	"
SE 1/4 of NE 1/4	"	"	"	SE 1/4 of NE 1/4	"	"	"
NE 1/4 of NW 1/4	"	Id.	W. E. Bryant	NE 1/4 of NW 1/4	"	W. E. Bryant	Same
NW 1/4 of NW 1/4	"	"	"	NW 1/4 of NW 1/4	"	"	"
SW 1/4 of NW 1/4	"	"	"	SW 1/4 of NW 1/4	"	"	"
SE 1/4 of NW 1/4	"	"	"	SE 1/4 of NW 1/4	"	"	"
NE 1/4 of SW 1/4	"	M. C. Lane & Son	Dugas Lbr Co	NE 1/4 of SW 1/4	"	Dugas Lbr Co	Same
NW 1/4 of SW 1/4	"	"	"	NW 1/4 of SW 1/4	"	"	"
SW 1/4 of SW 1/4	"	"	"	SW 1/4 of SW 1/4	"	"	"
SE 1/4 of SW 1/4	"	"	"	SE 1/4 of SW 1/4	"	"	"
NE 1/4 of SE 1/4	"	"	"	NE 1/4 of SE 1/4	"	"	"
NW 1/4 of SE 1/4	"	"	"	NW 1/4 of SE 1/4	"	"	"
SW 1/4 of SE 1/4	"	"	"	SW 1/4 of SE 1/4	"	"	"
SE 1/4 of SE 1/4	"	"	"	SE 1/4 of SE 1/4	"	"	"

LIST OF LANDS IN BALDWIN COUNTY, ALABAMA.

TOWNSHIP. 1 South - Range 4 East				TOWNSHIP. 1 South - Range 4 East					
SUBDIVISION.	SEC.	1905	1906	REMARKS	SUBDIVISION	SEC.	1907	1908	REMARKS
NE 1/4 of NE 1/4	7	McBlair & Hornumyer	Dyer Lbr Co		NE 1/4 of NE 1/4	7	Dyer Lbr Co	Same	
NW 1/4 of NE 1/4		" " "	" " "		NW 1/4 of NE 1/4		" " "	"	
SW 1/4 of NE 1/4		" " "	" " "		SW 1/4 of NE 1/4		" " "	"	
SE 1/4 of NE 1/4		" " "	" " "		SE 1/4 of NE 1/4		" " "	"	
NE 1/4 of NW 1/4		" " "	" " "		NE 1/4 of NW 1/4		" " "	"	
NW 1/4 of NW 1/4		" " "	" " "		NW 1/4 of NW 1/4		" " "	"	
SW 1/4 of NW 1/4		" " "	" " "		SW 1/4 of NW 1/4		" " "	"	
SE 1/4 of NW 1/4		" " "	" " "		SE 1/4 of NW 1/4		" " "	"	
NE 1/4 of SW 1/4		Est Jas Alamey	Same		NE 1/4 of SW 1/4		Carney Lbr Co	"	
NW 1/4 of SW 1/4		" " "	"		NW 1/4 of SW 1/4		" " "	"	
SW 1/4 of SW 1/4		" " "	"		SW 1/4 of SW 1/4		" " "	"	
SE 1/4 of SW 1/4		" " "	"		SE 1/4 of SW 1/4		" " "	"	
NE 1/4 of SE 1/4		" " "	"		NE 1/4 of SE 1/4		" " "	"	
NW 1/4 of SE 1/4		" " "	"		NW 1/4 of SE 1/4		" " "	"	
SW 1/4 of SE 1/4		" " "	"		SW 1/4 of SE 1/4		" " "	"	
SE 1/4 of SE 1/4		" " "	"		SE 1/4 of SE 1/4		" " "	"	
NE 1/4 of NE 1/4	8	McBlair & Hornumyer	Dyer Lbr Co		NE 1/4 of NE 1/4	8	Dyer Lbr Co	Same	
NW 1/4 of NE 1/4		" " "	" " "		NW 1/4 of NE 1/4		" " "	"	
SW 1/4 of NE 1/4		S S L Co	Same		SW 1/4 of NE 1/4		Dyer Lbr Co	Same	
SE 1/4 of NE 1/4		Geo W James	Same		SE 1/4 of NE 1/4		Geo W James	Same	
NE 1/4 of NW 1/4		McBlair & Hornumyer	Dyer Lbr Co.		NE 1/4 of NW 1/4		Dyer Lbr Co	Same	
NW 1/4 of NW 1/4		" " "	" " "	Geo. Dees claims this land 1906	NW 1/4 of NW 1/4		" " "	"	
SW 1/4 of NW 1/4		P. A. Bryant	Same	" " " " " "	SW 1/4 of NW 1/4		P. A. Bryant	Same	
SE 1/4 of NW 1/4		S S L Co	Same		SE 1/4 of NW 1/4		Dyer Lbr Co	Same	
NE 1/4 of SW 1/4		Jas May	Same		NE 1/4 of SW 1/4		Jas May	Same	
NW 1/4 of SW 1/4		" " "	"	Geo Dees claims this land 1906	NW 1/4 of SW 1/4		" " "	"	
SW 1/4 of SW 1/4		" " "	"	" " " " " "	SW 1/4 of SW 1/4		" " "	P. A. Bryant	Jas may claim this land 1908.
SE 1/4 of SW 1/4		" " "	"		SE 1/4 of SW 1/4		" " "	Jas may	
NE 1/4 of SE 1/4		S S L Co	Same		NE 1/4 of SE 1/4		Dyer Lbr Co	Same	
NW 1/4 of SE 1/4		" " "	"		NW 1/4 of SE 1/4		" " "	"	
SW 1/4 of SE 1/4		" " "	"		SW 1/4 of SE 1/4		" " "	"	
SE 1/4 of SE 1/4		" " "	"		SE 1/4 of SE 1/4		" " "	"	
NE 1/4 of NE 1/4	9	McBlair & Hornumyer	Dyer Lbr Co.		NE 1/4 of NE 1/4	9	Dyer Lbr Co	Same	
NW 1/4 of NE 1/4		Entire Sec	Andrew Sec		NW 1/4 of NE 1/4		Entire Sec	Entire Sec,	
SW 1/4 of NE 1/4					SW 1/4 of NE 1/4				
SE 1/4 of NE 1/4					SE 1/4 of NE 1/4				
NE 1/4 of NW 1/4					NE 1/4 of NW 1/4				
NW 1/4 of NW 1/4					NW 1/4 of NW 1/4				
SW 1/4 of NW 1/4					SW 1/4 of NW 1/4				
SE 1/4 of NW 1/4					SE 1/4 of NW 1/4				
NE 1/4 of SW 1/4					NE 1/4 of SW 1/4				
NW 1/4 of SW 1/4					NW 1/4 of SW 1/4				
SW 1/4 of SW 1/4					SW 1/4 of SW 1/4				
SE 1/4 of SW 1/4					SE 1/4 of SW 1/4				
NE 1/4 of SE 1/4					NE 1/4 of SE 1/4				
NW 1/4 of SE 1/4					NW 1/4 of SE 1/4				
SW 1/4 of SE 1/4					SW 1/4 of SE 1/4				
SE 1/4 of SE 1/4					SE 1/4 of SE 1/4				

LIST OF LANDS IN BALDWIN COUNTY, ALABAMA.

Form 5783-0-01, MS26

TOWNSHIP. 1 South - Range 4 East

TOWNSHIP. 1 South - Range 4 East

SUBDIVISION.	SEC.	1905	1906	REMARKS	SUBDIVISION	SEC.	1907	1908	REMARKS
NE 1/4 of NE 1/4	10	S M Pusey	John Blakelock	H H Muffel claims this Subd 1906	NE 1/4 of NE 1/4	10	Pickens & Foley	Same	H H Muffel Jr claims this subd. 1907 + 8
NW 1/4 of NE 1/4	"	"	"	" " " " " " " "	NW 1/4 of NE 1/4	"	"	"	" " " " " " " "
SW 1/4 of NE 1/4	"	"	"	" " " " " " " "	SW 1/4 of NE 1/4	"	"	"	" " " " " " " "
SE 1/4 of NE 1/4	"	"	"	" " " " " " " "	SE 1/4 of NE 1/4	"	"	"	" " " " " " " "
NE 1/4 of NW 1/4	"	"	"	" " " " " " " "	NE 1/4 of NW 1/4	"	"	"	" " " " " " " "
NW 1/4 of NW 1/4	"	"	"	" " " " " " " "	NW 1/4 of NW 1/4	"	"	"	" " " " " " " "
SW 1/4 of NW 1/4	"	"	"	" " " " " " " "	SW 1/4 of NW 1/4	"	"	"	" " " " " " " "
SE 1/4 of NW 1/4	"	"	"	" " " " " " " "	SE 1/4 of NW 1/4	"	"	"	" " " " " " " "
NE 1/4 of SW 1/4	"	S S L Co.	Same	" " " " " " " "	NE 1/4 of SW 1/4	"	Pyan Lbr Co.	Same	" " " " " " " "
NW 1/4 of SW 1/4	"	"	"	Pickens & Foley claim NW 1/4 Sec 1906	NW 1/4 of SW 1/4	"	"	"	" " " " " " " "
SW 1/4 of SW 1/4	"	"	"	" " " " " " " "	SW 1/4 of SW 1/4	"	"	"	" " " " " " " "
SE 1/4 of SW 1/4	"	"	"	" " " " " " " "	SE 1/4 of SW 1/4	"	"	"	" " " " " " " "
NE 1/4 of SE 1/4	"	"	"	" " " " " " " "	NE 1/4 of SE 1/4	"	"	"	" " " " " " " "
NW 1/4 of SE 1/4	"	"	"	" " " " " " " "	NW 1/4 of SE 1/4	"	"	"	" " " " " " " "
SW 1/4 of SE 1/4	"	"	"	" " " " " " " "	SW 1/4 of SE 1/4	"	"	"	" " " " " " " "
SE 1/4 of SE 1/4	"	"	"	" " " " " " " "	SE 1/4 of SE 1/4	"	"	"	" " " " " " " "
NE 1/4 of NE 1/4	11	Hd	Hd	" " " " " " " "	NE 1/4 of NE 1/4	11	Hd	Hd	" " " " " " " "
NW 1/4 of NE 1/4	"	"	"	" " " " " " " "	NW 1/4 of NE 1/4	"	"	"	" " " " " " " "
SW 1/4 of NE 1/4	"	"	"	" " " " " " " "	SW 1/4 of NE 1/4	"	"	"	" " " " " " " "
SE 1/4 of NE 1/4	"	"	"	" " " " " " " "	SE 1/4 of NE 1/4	"	"	"	" " " " " " " "
NE 1/4 of NW 1/4	"	"	"	" " " " " " " "	NE 1/4 of NW 1/4	"	"	"	" " " " " " " "
NW 1/4 of NW 1/4	"	"	"	" " " " " " " "	NW 1/4 of NW 1/4	"	"	"	" " " " " " " "
SW 1/4 of NW 1/4	"	"	"	" " " " " " " "	SW 1/4 of NW 1/4	"	"	"	" " " " " " " "
SE 1/4 of NW 1/4	"	"	"	" " " " " " " "	SE 1/4 of NW 1/4	"	"	"	" " " " " " " "
NE 1/4 of SW 1/4	"	"	"	" " " " " " " "	NE 1/4 of SW 1/4	"	"	"	" " " " " " " "
NW 1/4 of SW 1/4	"	"	"	" " " " " " " "	NW 1/4 of SW 1/4	"	"	"	" " " " " " " "
SW 1/4 of SW 1/4	"	"	"	" " " " " " " "	SW 1/4 of SW 1/4	"	"	"	" " " " " " " "
SE 1/4 of SW 1/4	"	"	"	" " " " " " " "	SE 1/4 of SW 1/4	"	"	"	" " " " " " " "
NE 1/4 of SE 1/4	"	John Blakelock	Same	" " " " " " " "	NE 1/4 of SE 1/4	"	John Blakelock	Same	" " " " " " " "
NW 1/4 of SE 1/4	"	"	"	" " " " " " " "	NW 1/4 of SE 1/4	"	"	"	" " " " " " " "
SW 1/4 of SE 1/4	"	"	"	" " " " " " " "	SW 1/4 of SE 1/4	"	"	"	" " " " " " " "
SE 1/4 of SE 1/4	"	"	"	" " " " " " " "	SE 1/4 of SE 1/4	"	"	"	" " " " " " " "
NE 1/4 of NE 1/4	12	S S L Co	Same	" " " " " " " "	NE 1/4 of NE 1/4	12	Pyan Lbr Co	Same	" " " " " " " "
NW 1/4 of NE 1/4	"	"	"	" " " " " " " "	NW 1/4 of NE 1/4	"	"	"	" " " " " " " "
SW 1/4 of NE 1/4	"	"	"	" " " " " " " "	SW 1/4 of NE 1/4	"	"	"	" " " " " " " "
SE 1/4 of NE 1/4	"	"	"	" " " " " " " "	SE 1/4 of NE 1/4	"	"	"	" " " " " " " "
NE 1/4 of NW 1/4	"	Hd	Hd	" " " " " " " "	NE 1/4 of NW 1/4	"	M. J. Mayo	Hd	" " " " " " " "
NW 1/4 of NW 1/4	"	"	"	" " " " " " " "	NW 1/4 of NW 1/4	"	"	"	" " " " " " " "
SW 1/4 of NW 1/4	"	"	"	" " " " " " " "	SW 1/4 of NW 1/4	"	"	"	" " " " " " " "
SE 1/4 of NW 1/4	"	"	"	" " " " " " " "	SE 1/4 of NW 1/4	"	"	"	" " " " " " " "
NE 1/4 of SW 1/4	"	John Blakelock	Same	" " " " " " " "	NE 1/4 of SW 1/4	"	John Blakelock	Same	" " " " " " " "
NW 1/4 of SW 1/4	"	"	"	" " " " " " " "	NW 1/4 of SW 1/4	"	"	"	" " " " " " " "
SW 1/4 of SW 1/4	"	"	"	" " " " " " " "	SW 1/4 of SW 1/4	"	"	"	" " " " " " " "
SE 1/4 of SW 1/4	"	"	"	" " " " " " " "	SE 1/4 of SW 1/4	"	"	"	" " " " " " " "
NE 1/4 of SE 1/4	"	Hd	Hd	" " " " " " " "	NE 1/4 of SE 1/4	"	Hd	Hd	" " " " " " " "
NW 1/4 of SE 1/4	"	"	"	" " " " " " " "	NW 1/4 of SE 1/4	"	"	"	" " " " " " " "
SW 1/4 of SE 1/4	"	"	"	" " " " " " " "	SW 1/4 of SE 1/4	"	Pyan Lbr Co	Same	" " " " " " " "
SE 1/4 of SE 1/4	"	"	"	" " " " " " " "	SE 1/4 of SE 1/4	"	"	"	" " " " " " " "

LIST OF LANDS IN BALDWIN COUNTY, ALABAMA.

TOWNSHIP. 1 South - 4 East				TOWNSHIP. 1 South - Range 4 East					
SUBDIVISION	SEC.	1905	1906	REMARKS	SUBDIVISION	SEC.	1907	1908	REMARKS
NE 1/4 of NE 1/4	13	No	id		NE 1/4 of NE 1/4	13	No	Same	
NW 1/4 of NE 1/4		Public	Public		NW 1/4 of NE 1/4		Public	Public	
SW 1/4 of NE 1/4		No	id		SW 1/4 of NE 1/4				
SE 1/4 of NE 1/4		"	"		SE 1/4 of NE 1/4				
NE 1/4 of NW 1/4		Public	Public		NE 1/4 of NW 1/4				
NW 1/4 of NW 1/4		"	"		NW 1/4 of NW 1/4				
SW 1/4 of NW 1/4		"	"		SW 1/4 of NW 1/4				
SE 1/4 of NW 1/4		"	"		SE 1/4 of NW 1/4				
NE 1/4 of SW 1/4		"	"		NE 1/4 of SW 1/4				
NW 1/4 of SW 1/4		"	"		NW 1/4 of SW 1/4				
SW 1/4 of SW 1/4		"	"		SW 1/4 of SW 1/4				
SE 1/4 of SW 1/4		No	id		SE 1/4 of SW 1/4				
NE 1/4 of SE 1/4		No	"		NE 1/4 of SE 1/4				
NW 1/4 of SE 1/4		"	"		NW 1/4 of SE 1/4				
SW 1/4 of SE 1/4		"	"		SW 1/4 of SE 1/4				
SE 1/4 of SE 1/4		"	"		SE 1/4 of SE 1/4				
NE 1/4 of NE 1/4	14	John Blakely	John Blakely		NE 1/4 of NE 1/4	14	John Blakely	Same	
NW 1/4 of NE 1/4		" " "	" "		NW 1/4 of NE 1/4		" " "	"	
SW 1/4 of NE 1/4		" " "	" "		SW 1/4 of NE 1/4		" " "	"	
SE 1/4 of NE 1/4		W. G. Gordon	" "		SE 1/4 of NE 1/4		" " "	"	
NE 1/4 of NW 1/4		J. S. L. Co	Same		NE 1/4 of NW 1/4		Pyas Lbr Co	Same	
NW 1/4 of NW 1/4		W. G. Gordon	"		NW 1/4 of NW 1/4		" " "	"	
SW 1/4 of NW 1/4		" " "	"		SW 1/4 of NW 1/4		" " "	"	
SE 1/4 of NW 1/4		" " "	"		SE 1/4 of NW 1/4		" " "	"	
NE 1/4 of SW 1/4		" " "	"		NE 1/4 of SW 1/4		" " "	"	
NW 1/4 of SW 1/4		" " "	"		NW 1/4 of SW 1/4		" " "	"	
SW 1/4 of SW 1/4		" " "	"		SW 1/4 of SW 1/4		" " "	"	
SE 1/4 of SW 1/4		" " "	"		SE 1/4 of SW 1/4		" " "	"	
NE 1/4 of SE 1/4		J. S. L. Co	"		NE 1/4 of SE 1/4		" " "	"	
NW 1/4 of SE 1/4		" " "	"		NW 1/4 of SE 1/4		" " "	"	
SW 1/4 of SE 1/4		" " "	"		SW 1/4 of SE 1/4		" " "	"	
SE 1/4 of SE 1/4		" " "	"		SE 1/4 of SE 1/4		" " "	"	
NE 1/4 of NE 1/4	15	J. S. Pate	Same		NE 1/4 of NE 1/4	15	J. S. Pate	Same	
NW 1/4 of NE 1/4		" " "	"		NW 1/4 of NE 1/4		" " "	"	
SW 1/4 of NE 1/4		" " "	"		SW 1/4 of NE 1/4		" " "	"	
SE 1/4 of NE 1/4		" " "	"		SE 1/4 of NE 1/4		" " "	"	
NE 1/4 of NW 1/4		Public	Public		NE 1/4 of NW 1/4		No	No	
NW 1/4 of NW 1/4		"	"		NW 1/4 of NW 1/4		"	"	
SW 1/4 of NW 1/4		"	"		SW 1/4 of NW 1/4		"	"	
SE 1/4 of NW 1/4		"	"		SE 1/4 of NW 1/4		"	"	
NE 1/4 of SW 1/4		Pyas Lbr Co	Same		NE 1/4 of SW 1/4		for crossy gas crossy	same	not not
NW 1/4 of SW 1/4		"	"		NW 1/4 of SW 1/4		"	"	
SW 1/4 of SW 1/4		"	"		SW 1/4 of SW 1/4		Stand Lbr Co.	"	
SE 1/4 of SW 1/4		"	"		SE 1/4 of SW 1/4		"	"	
NE 1/4 of SE 1/4		Mary Sams	James Cray & W	Mary Sams claim 10 a. in SE 1/4 this Dec 1906	NE 1/4 of SE 1/4		Pyas Lbr Co	Mary Sams	Mary Sams claim this sub 1907
NW 1/4 of SE 1/4		"	James Cray & W		NW 1/4 of SE 1/4		"	"	
SW 1/4 of SE 1/4		"	Mary Sams	Sam Pate claim 10 a. in SW 1/4 this Dec 1906	SW 1/4 of SE 1/4		"	"	
SE 1/4 of SE 1/4		"	"		SE 1/4 of SE 1/4		"	"	

48 Pate claim 30 a. in SE 1/4 this Dec 1907, & 8
 Cray " 40 " SE 1/4 this Dec 1908
 Sam Pate " 10 " " " " "

Pyas Lbr Co claim this sub 1908
 Stand Lbr Co. claim this sub 1907
 Pyas Lbr Co claim this sub 1905

Pyas Lbr Co claim this sub 1908

Mary Sams claim this sub 1907

has 50 a
paid

LIST OF LANDS IN BALDWIN COUNTY, ALABAMA.

TOWNSHIP. 1 South - Range 4 East				TOWNSHIP. 1 South - Range 4 East					
SUBDIVISION.	SEC.	1905	1906	REMARKS	SUBDIVISION	SEC.	1907	1908	REMARKS
NE 1/4 of NE 1/4	19	Est J. A. Carney Entire Sec	Same Active Sec		NE 1/4 of NE 1/4	19	Est J. A. Carney Entire Sec	Same Active Sec.	
NW 1/4 of NE 1/4									
SW 1/4 of NE 1/4									
SE 1/4 of NE 1/4									
NE 1/4 of NW 1/4									
NW 1/4 of NW 1/4									
SW 1/4 of NW 1/4									
SE 1/4 of NW 1/4									
NE 1/4 of SW 1/4									
NW 1/4 of SW 1/4									
SW 1/4 of SW 1/4									
SE 1/4 of SW 1/4									
NE 1/4 of SE 1/4									
NW 1/4 of SE 1/4									
SW 1/4 of SE 1/4									
SE 1/4 of SE 1/4									
NE 1/4 of NE 1/4	20	Hd S. E. Phillips	S. E. Phillips		NE 1/4 of NE 1/4	20	S. E. Phillips	Same	
NW 1/4 of NE 1/4									
SW 1/4 of NE 1/4									
SE 1/4 of NE 1/4									
NE 1/4 of NW 1/4									
NW 1/4 of NW 1/4									
SW 1/4 of NW 1/4									
SE 1/4 of NW 1/4									
NE 1/4 of SW 1/4									
NW 1/4 of SW 1/4									
SW 1/4 of SW 1/4									
SE 1/4 of SW 1/4									
NE 1/4 of SE 1/4									
NW 1/4 of SE 1/4									
SW 1/4 of SE 1/4									
SE 1/4 of SE 1/4									
NE 1/4 of NE 1/4	21	H. P. Ewing Trust Entire Sec.	Same Active Sec	J. H. McKezie claims 28.2 this per 1906.	NE 1/4 of NE 1/4	21	Dyus Lbr Co Entire Sec	Same Entire Sec.	
NW 1/4 of NE 1/4									
SW 1/4 of NE 1/4									
SE 1/4 of NE 1/4									
NE 1/4 of NW 1/4									
NW 1/4 of NW 1/4									
SW 1/4 of NW 1/4									
SE 1/4 of NW 1/4									
NE 1/4 of SW 1/4									
NW 1/4 of SW 1/4									
SW 1/4 of SW 1/4									
SE 1/4 of SW 1/4									
NE 1/4 of SE 1/4									
NW 1/4 of SE 1/4									
SW 1/4 of SE 1/4									
SE 1/4 of SE 1/4									

LIST OF LANDS IN BALDWIN COUNTY, ALABAMA.

TOWNSHIP. 1 South - Range 4 East				TOWNSHIP. 1 South - Range 4 East			
SUBDIVISION.	SEC.	1905	1906	SUBDIVISION	SEC.	1907	1908
REMARKS				REMARKS			
NE 1/4 of NE 1/4	28	Carney Lbr Co Claims Entire Sec	Same Entire Sec	NE 1/4 of NE 1/4	28	Carney Lbr Co all sec. E of Dyer Creek	
NW 1/4 of NE 1/4							
SW 1/4 of NE 1/4							
SE 1/4 of NE 1/4							
NE 1/4 of NW 1/4							
NW 1/4 of NW 1/4							
SW 1/4 of NW 1/4							
SE 1/4 of NW 1/4							
NE 1/4 of SW 1/4							
NW 1/4 of SW 1/4							
SW 1/4 of SW 1/4							
SE 1/4 of SW 1/4							
NE 1/4 of SE 1/4							
NW 1/4 of SE 1/4							
SW 1/4 of SE 1/4							
SE 1/4 of SE 1/4							
NE 1/4 of NE 1/4	29	Est. Jas. A. Carney Entire Sec	Same Entire Sec	NE 1/4 of NE 1/4	29	Est. Jas. A. Carney Entire Sec	Same Entire Sec
NW 1/4 of NE 1/4							
SW 1/4 of NE 1/4							
SE 1/4 of NE 1/4							
NE 1/4 of NW 1/4							
NW 1/4 of NW 1/4							
SW 1/4 of NW 1/4							
SE 1/4 of NW 1/4							
NE 1/4 of SW 1/4							
NW 1/4 of SW 1/4							
SW 1/4 of SW 1/4							
SE 1/4 of SW 1/4							
NE 1/4 of SE 1/4							
NW 1/4 of SE 1/4							
SW 1/4 of SE 1/4							
SE 1/4 of SE 1/4							
NE 1/4 of NE 1/4	30	Est. Jas. A. Carney Entire Sec	Same Entire Sec	NE 1/4 of NE 1/4	30	Est. Jas. A. Carney Entire Sec	Same Entire Sec
NW 1/4 of NE 1/4							
SW 1/4 of NE 1/4							
SE 1/4 of NE 1/4							
NE 1/4 of NW 1/4							
NW 1/4 of NW 1/4							
SW 1/4 of NW 1/4							
SE 1/4 of NW 1/4							
NE 1/4 of SW 1/4							
NW 1/4 of SW 1/4							
SW 1/4 of SW 1/4							
SE 1/4 of SW 1/4							
NE 1/4 of SE 1/4							
NW 1/4 of SE 1/4							
SW 1/4 of SE 1/4							
SE 1/4 of SE 1/4							

LIST OF LANDS IN BALDWIN COUNTY, ALABAMA.

TOWNSHIP. 1 South - Range 4 East				TOWNSHIP. 1 South - Range 4 East					
SUBDIVISION.	SEC.	1905	1906	REMARKS	SUBDIVISION	SEC.	1907	1908	REMARKS
NE 1/4 of NE 1/4	31	Est Jas Carney Entire Sec	Sand Entire Sec		NE 1/4 of NE 1/4	31	Est Jas Carney Entire Sec	Sand Entire Sec	
NW 1/4 of NE 1/4									
SW 1/4 of NE 1/4									
SE 1/4 of NE 1/4									
NE 1/4 of NW 1/4									
NW 1/4 of NW 1/4									
SW 1/4 of NW 1/4									
SE 1/4 of NW 1/4									
NE 1/4 of SW 1/4									
NW 1/4 of SW 1/4									
SW 1/4 of SW 1/4									
SE 1/4 of SW 1/4									
NE 1/4 of SE 1/4									
NW 1/4 of SE 1/4									
SW 1/4 of SE 1/4									
SE 1/4 of SE 1/4									
NE 1/4 of NE 1/4	32	Est Jas Carney Entire Sec	Sand Entire Sec	S M Pinder claim NW 1/4 this sec 1905.	NE 1/4 of NE 1/4	32	Est Jas Carney Entire Sec	Sand Entire Sec	
NW 1/4 of NE 1/4									
SW 1/4 of NE 1/4									
SE 1/4 of NE 1/4									
NE 1/4 of NW 1/4									
NW 1/4 of NW 1/4									
SW 1/4 of NW 1/4									
SE 1/4 of NW 1/4									
NE 1/4 of SW 1/4									
NW 1/4 of SW 1/4									
SW 1/4 of SW 1/4									
SE 1/4 of SW 1/4									
NE 1/4 of SE 1/4									
NW 1/4 of SE 1/4									
SW 1/4 of SE 1/4									
SE 1/4 of SE 1/4									
NE 1/4 of NE 1/4	33	Carney & Co Claims Entire Sec	Sand Entire Sec		NE 1/4 of NE 1/4	33	Carney & Co all E of Dym Creek S M Pinder Claim all this S W of Dym Creek	S M Pinder claim all this sec 25 E of Dym Creek also all W of Dym Creek.	Est Jas Carney Claims this Entire Sec
NW 1/4 of NE 1/4									
SW 1/4 of NE 1/4									
SE 1/4 of NE 1/4									
NE 1/4 of NW 1/4									
NW 1/4 of NW 1/4									
SW 1/4 of NW 1/4									
SE 1/4 of NW 1/4									
NE 1/4 of SW 1/4									
NW 1/4 of SW 1/4									
SW 1/4 of SW 1/4									
SE 1/4 of SW 1/4									
NE 1/4 of SE 1/4									
NW 1/4 of SE 1/4									
SW 1/4 of SE 1/4									
SE 1/4 of SE 1/4									

LIST OF LANDS IN BALDWIN COUNTY, ALABAMA.

TOWNSHIP. 1 South - Range 4 East				TOWNSHIP. 1 South - Range 4 East									
SUBDIVISION.	SEC.	1905	1906	REMARKS	SUBDIVISION	SEC.	1907	1908	REMARKS				
NE 1/4 of NE 1/4	34	J S L Co	Same		NE 1/4 of NE 1/4	34	Dyas Lbr Co	Same					
NW 1/4 of NE 1/4					Entire Sec					Entire Sec	NW 1/4 of NE 1/4	Entire Sec	Entire Sec
SW 1/4 of NE 1/4											SW 1/4 of NE 1/4		
SE 1/4 of NE 1/4											SE 1/4 of NE 1/4		
NE 1/4 of NW 1/4											NE 1/4 of NW 1/4		
NW 1/4 of NW 1/4											NW 1/4 of NW 1/4		
SW 1/4 of NW 1/4											SW 1/4 of NW 1/4		
SE 1/4 of NW 1/4											SE 1/4 of NW 1/4		
NE 1/4 of SW 1/4											NE 1/4 of SW 1/4		
NW 1/4 of SW 1/4											NW 1/4 of SW 1/4		
SW 1/4 of SW 1/4											SW 1/4 of SW 1/4		
SE 1/4 of SW 1/4											SE 1/4 of SW 1/4		
NE 1/4 of SE 1/4											NE 1/4 of SE 1/4		
NW 1/4 of SE 1/4											NW 1/4 of SE 1/4		
SW 1/4 of SE 1/4											SW 1/4 of SE 1/4		
SE 1/4 of SE 1/4											SE 1/4 of SE 1/4		
NE 1/4 of NE 1/4	35	H P Cunningham Janolite	Same		NE 1/4 of NE 1/4	35	Dyas Lbr Co	Same					
NW 1/4 of NE 1/4					Entire Sec					Entire Sec	NW 1/4 of NE 1/4	Entire Sec	Entire Sec
SW 1/4 of NE 1/4											SW 1/4 of NE 1/4		
SE 1/4 of NE 1/4											SE 1/4 of NE 1/4		
NE 1/4 of NW 1/4											NE 1/4 of NW 1/4		
NW 1/4 of NW 1/4											NW 1/4 of NW 1/4		
SW 1/4 of NW 1/4											SW 1/4 of NW 1/4		
SE 1/4 of NW 1/4											SE 1/4 of NW 1/4		
NE 1/4 of SW 1/4											NE 1/4 of SW 1/4		
NW 1/4 of SW 1/4											NW 1/4 of SW 1/4		
SW 1/4 of SW 1/4											SW 1/4 of SW 1/4		
SE 1/4 of SW 1/4											SE 1/4 of SW 1/4		
NE 1/4 of SE 1/4											NE 1/4 of SE 1/4		
NW 1/4 of SE 1/4											NW 1/4 of SE 1/4		
SW 1/4 of SE 1/4											SW 1/4 of SE 1/4		
SE 1/4 of SE 1/4											SE 1/4 of SE 1/4		
NE 1/4 of NE 1/4	36	J S L Co	Same		NE 1/4 of NE 1/4	36	Dyas Lbr Co	Same					
NW 1/4 of NE 1/4					" " "					"	NW 1/4 of NE 1/4	" " "	"
SW 1/4 of NE 1/4					" " "					"	SW 1/4 of NE 1/4	" " "	"
SE 1/4 of NE 1/4					" " "					"	SE 1/4 of NE 1/4	" " "	"
NE 1/4 of NW 1/4					" " "					"	NE 1/4 of NW 1/4	" " "	"
NW 1/4 of NW 1/4					" " "					"	NW 1/4 of NW 1/4	" " "	"
SW 1/4 of NW 1/4					" " "					"	SW 1/4 of NW 1/4	" " "	"
SE 1/4 of NW 1/4					" " "					"	SE 1/4 of NW 1/4	" " "	"
NE 1/4 of SW 1/4					" " "					"	NE 1/4 of SW 1/4	" " "	"
NW 1/4 of SW 1/4					J M Crosby					Sold to State July 29/06	NW 1/4 of SW 1/4	Dyas Lbr Co	Same
SW 1/4 of SW 1/4					"					Sold to State July 29/06	SW 1/4 of SW 1/4	Thomas Clawson	
SE 1/4 of SW 1/4					Undersoon					Undersoon	SE 1/4 of SW 1/4	"	Thomas Clawson
NE 1/4 of SE 1/4					J S L Co					Same	NE 1/4 of SE 1/4	Dyas Lbr Co	Same
NW 1/4 of SE 1/4					" " "					"	NW 1/4 of SE 1/4	" " "	"
SW 1/4 of SE 1/4					Undersoon					Undersoon	SW 1/4 of SE 1/4	Undersoon	Thomas Clawson
SE 1/4 of SE 1/4					J S L Co					Same	SE 1/4 of SE 1/4	Dyas Lbr Co	Same

Dyas Lbr Co claim this sold 1907

LIST OF LANDS IN BALDWIN COUNTY, ALABAMA.

TOWNSHIP. 2 South - Range 4 East				TOWNSHIP. 2 South - Range 4 East						
SUBDIVISION.	SEC.	1905	1906	REMARKS	SUBDIVISION	SEC.	1907	1908	REMARKS	
NE 1/4 of NE 1/4	1	J. S. Muthushek	Sand		NE 1/4 of NE 1/4	1	Joe Muthushek	Same		
NW 1/4 of NE 1/4		" " "	"		NW 1/4 of NE 1/4		" " "	"	"	
SW 1/4 of NE 1/4		Hd	H. M. Drinsley		SW 1/4 of NE 1/4		J. M. Drinsley	Same		
SE 1/4 of NE 1/4		"	" " "	" " "	SE 1/4 of NE 1/4		" " "	"	"	
NE 1/4 of NW 1/4		J. S. Muthushek	Sand		NE 1/4 of NW 1/4		Joe Muthushek	Same		
NW 1/4 of NW 1/4		" " "	"		NW 1/4 of NW 1/4		" " "	"	"	
SW 1/4 of NW 1/4		Hd	H. M. Drinsley		SW 1/4 of NW 1/4		H. M. Drinsley	Same		
SE 1/4 of NW 1/4		"	" " "	" " "	SE 1/4 of NW 1/4		" " "	"	"	
NE 1/4 of SW 1/4		W. W. Olney	Sand		NE 1/4 of SW 1/4		W. W. Olney	Same		
NW 1/4 of SW 1/4		" " "	"		NW 1/4 of SW 1/4		" " "	"	"	
SW 1/4 of SW 1/4		Hd	J. S.		SW 1/4 of SW 1/4		J. S. Columbin	Same		
SE 1/4 of SW 1/4		"	"		SE 1/4 of SW 1/4		" " "	"	"	
NE 1/4 of SE 1/4		W. W. Olney	Sand		NE 1/4 of SE 1/4		W. W. Olney	Same		
NW 1/4 of SE 1/4		" " "	"		NW 1/4 of SE 1/4		" " "	"	"	
SW 1/4 of SE 1/4		Palmer	Palmer		SW 1/4 of SE 1/4		M. W. Palmer	Palmer		
SE 1/4 of SE 1/4		"	"		SE 1/4 of SE 1/4		" " "	"	"	
NE 1/4 of NE 1/4	2	J. S. & Co.	Sand		NE 1/4 of NE 1/4	2	J. S. & Co.	Baldwin Lumber Co.		
NW 1/4 of NE 1/4		Entire Sec.	Entire Sec.		NW 1/4 of NE 1/4		Entire Sec.	Entire Sec.		
SW 1/4 of NE 1/4					SW 1/4 of NE 1/4					
SE 1/4 of NE 1/4					SE 1/4 of NE 1/4					
NE 1/4 of NW 1/4					NE 1/4 of NW 1/4					
NW 1/4 of NW 1/4		W. W. Payne			NW 1/4 of NW 1/4					
SW 1/4 of NW 1/4		" " "			SW 1/4 of NW 1/4					
SE 1/4 of NW 1/4		" " "			SE 1/4 of NW 1/4					
NE 1/4 of SW 1/4					NE 1/4 of SW 1/4					
NW 1/4 of SW 1/4					NW 1/4 of SW 1/4					
SW 1/4 of SW 1/4					SW 1/4 of SW 1/4					
SE 1/4 of SW 1/4					SE 1/4 of SW 1/4					
NE 1/4 of SE 1/4					NE 1/4 of SE 1/4					
NW 1/4 of SE 1/4					NW 1/4 of SE 1/4					
SW 1/4 of SE 1/4					SW 1/4 of SE 1/4					
SE 1/4 of SE 1/4					SE 1/4 of SE 1/4					
NE 1/4 of NE 1/4	3	Hd	Hd		NE 1/4 of NE 1/4	3	Hd	Same		
NW 1/4 of NE 1/4		Entire Sec.	Entire Sec.		NW 1/4 of NE 1/4		Entire Sec.	Entire Sec.		
SW 1/4 of NE 1/4					SW 1/4 of NE 1/4					
SE 1/4 of NE 1/4					SE 1/4 of NE 1/4					
NE 1/4 of NW 1/4					NE 1/4 of NW 1/4					
NW 1/4 of NW 1/4					NW 1/4 of NW 1/4					
SW 1/4 of NW 1/4					SW 1/4 of NW 1/4					
SE 1/4 of NW 1/4					SE 1/4 of NW 1/4					
NE 1/4 of SW 1/4					NE 1/4 of SW 1/4					
NW 1/4 of SW 1/4					NW 1/4 of SW 1/4					
SW 1/4 of SW 1/4					SW 1/4 of SW 1/4					
SE 1/4 of SW 1/4					SE 1/4 of SW 1/4					
NE 1/4 of SE 1/4					NE 1/4 of SE 1/4					
NW 1/4 of SE 1/4					NW 1/4 of SE 1/4					
SW 1/4 of SE 1/4					SW 1/4 of SE 1/4					
SE 1/4 of SE 1/4					SE 1/4 of SE 1/4					

LIST OF LANDS IN BALDWIN COUNTY, ALABAMA.

TOWNSHIP. 2 South - Range 4 East				TOWNSHIP. 2 South - Range 4 East					
SUBDIVISION.	SEC.	1905	1906	REMARKS	SUBDIVISION	SEC.	1907	1908	REMARKS
NE 1/4 of NE 1/4	H	Carney Lbr Co	Same		NE 1/4 of NE 1/4	H	Est J. A. Carney	J. Starnes	
NW 1/4 of NE 1/4		Claims Entered Sec	Entered Sec		NW 1/4 of NE 1/4		Entered Sec	Entered Sec	
SW 1/4 of NE 1/4					SW 1/4 of NE 1/4				
SE 1/4 of NE 1/4					SE 1/4 of NE 1/4				
NE 1/4 of NW 1/4					NE 1/4 of NW 1/4				
NW 1/4 of NW 1/4					NW 1/4 of NW 1/4				
SW 1/4 of NW 1/4					SW 1/4 of NW 1/4				
SE 1/4 of NW 1/4					SE 1/4 of NW 1/4				
NE 1/4 of SW 1/4					NE 1/4 of SW 1/4				
NW 1/4 of SW 1/4					NW 1/4 of SW 1/4				
SW 1/4 of SW 1/4					SW 1/4 of SW 1/4				
SE 1/4 of SW 1/4					SE 1/4 of SW 1/4				
NE 1/4 of SE 1/4					NE 1/4 of SE 1/4				
NW 1/4 of SE 1/4					NW 1/4 of SE 1/4				
SW 1/4 of SE 1/4					SW 1/4 of SE 1/4				
SE 1/4 of SE 1/4					SE 1/4 of SE 1/4				
NE 1/4 of NE 1/4	5	Std	Std		NE 1/4 of NE 1/4	5	Std	Std	
NW 1/4 of NE 1/4		Entered Sec	Entered Sec		NW 1/4 of NE 1/4				
SW 1/4 of NE 1/4					SW 1/4 of NE 1/4		J. S. Phelps	Same	
SE 1/4 of NE 1/4					SE 1/4 of NE 1/4		"	"	
NE 1/4 of NW 1/4					NE 1/4 of NW 1/4		Std	Std	
NW 1/4 of NW 1/4					NW 1/4 of NW 1/4		"	"	
SW 1/4 of NW 1/4					SW 1/4 of NW 1/4		J. S. Phelps	Same	
SE 1/4 of NW 1/4					SE 1/4 of NW 1/4		"	"	
NE 1/4 of SW 1/4					NE 1/4 of SW 1/4		Dorsey Shoup	Same	
NW 1/4 of SW 1/4					NW 1/4 of SW 1/4		"	"	
SW 1/4 of SW 1/4					SW 1/4 of SW 1/4		"	"	
SE 1/4 of SW 1/4					SE 1/4 of SW 1/4		"	"	
NE 1/4 of SE 1/4					NE 1/4 of SE 1/4		Std	Std	
NW 1/4 of SE 1/4					NW 1/4 of SE 1/4		"	"	
SW 1/4 of SE 1/4					SW 1/4 of SE 1/4		"	"	
SE 1/4 of SE 1/4					SE 1/4 of SE 1/4		"	"	
NE 1/4 of NE 1/4	6	Est Jas. A. Carney	Same		NE 1/4 of NE 1/4	6	Est J. A. Carney	J. Starnes	
NW 1/4 of NE 1/4		" " " "	"		NW 1/4 of NE 1/4		" " " "	"	
SW 1/4 of NE 1/4		" " " "	"		SW 1/4 of NE 1/4		" " " "	"	
SE 1/4 of NE 1/4		" " " "	"		SE 1/4 of NE 1/4		" " " "	"	
NE 1/4 of NW 1/4		" " " "	"		NE 1/4 of NW 1/4		" " " "	Dy. & Co	
NW 1/4 of NW 1/4		Std	Std		NW 1/4 of NW 1/4		Std	Std	
SW 1/4 of NW 1/4		Est Jas. A. Carney	Est Jas. A. Carney		SW 1/4 of NW 1/4		Est J. A. Carney	Same	
SE 1/4 of NW 1/4		" " " "	"		SE 1/4 of NW 1/4		Std	Std	
NE 1/4 of SW 1/4		" " " "	"		NE 1/4 of SW 1/4		Est J. A. Carney	Same	
NW 1/4 of SW 1/4		" " " "	"		NW 1/4 of SW 1/4		" " " "	"	
SW 1/4 of SW 1/4		Std	Std		SW 1/4 of SW 1/4		Std	Std	
SE 1/4 of SW 1/4		Est Jas. A. Carney	Est Jas. A. Carney		SE 1/4 of SW 1/4		Est J. A. Carney	Same	
NE 1/4 of SE 1/4		" " " "	"		NE 1/4 of SE 1/4		" " " "	Dy. & Co	
NW 1/4 of SE 1/4		" " " "	"		NW 1/4 of SE 1/4		" " " "	"	
SW 1/4 of SE 1/4		" " " "	"		SW 1/4 of SE 1/4		" " " "	"	
SE 1/4 of SE 1/4		" " " "	"		SE 1/4 of SE 1/4		" " " "	"	

Std by claim this Subd

1907 J. S.

LIST OF LANDS IN BALDWIN COUNTY, ALABAMA.

TOWNSHIP. 2 South - Range 4 East				TOWNSHIP. 2 South - Range 4 East					
SUBDIVISION.	SEC.	1905	1906	REMARKS	SUBDIVISION	SEC.	1907	1908	REMARKS
NE 1/4 of NE 1/4	7	Est Jas Albarney Entire Sec	Stand Lbr Co Entire Sec. 1905.		NE 1/4 of NE 1/4	7	H P Ewing Trustee Entire Sec	Bayminette land C	
NW 1/4 of NE 1/4									
SW 1/4 of NE 1/4									
SE 1/4 of NE 1/4									
NE 1/4 of NW 1/4									
NW 1/4 of NW 1/4									
SW 1/4 of NW 1/4									
SE 1/4 of NW 1/4									
NE 1/4 of SW 1/4									
NW 1/4 of SW 1/4									
SW 1/4 of SW 1/4									
SE 1/4 of SW 1/4									
NE 1/4 of SE 1/4									
NW 1/4 of SE 1/4									
SW 1/4 of SE 1/4									
SE 1/4 of SE 1/4									
NE 1/4 of NE 1/4	8	Carney Lbr Co	Stand Lbr Co		NE 1/4 of NE 1/4	8	H P Ewing Trustee	Bayminette land C	
NW 1/4 of NE 1/4									
SW 1/4 of NE 1/4									
SE 1/4 of NE 1/4									
NE 1/4 of NW 1/4									
NW 1/4 of NW 1/4									
SW 1/4 of NW 1/4									
SE 1/4 of NW 1/4									
NE 1/4 of SW 1/4									
NW 1/4 of SW 1/4									
SW 1/4 of SW 1/4									
SE 1/4 of SW 1/4									
NE 1/4 of SE 1/4									
NW 1/4 of SE 1/4									
SW 1/4 of SE 1/4									
SE 1/4 of SE 1/4									
NE 1/4 of NE 1/4	9	Carney Lbr Co Entire Sec	Same		NE 1/4 of NE 1/4	9	Est Jd Carney	Bayminette land C	
NW 1/4 of NE 1/4									
SW 1/4 of NE 1/4									
SE 1/4 of NE 1/4									
NE 1/4 of NW 1/4									
NW 1/4 of NW 1/4									
SW 1/4 of NW 1/4									
SE 1/4 of NW 1/4									
NE 1/4 of SW 1/4									
NW 1/4 of SW 1/4									
SW 1/4 of SW 1/4									
SE 1/4 of SW 1/4									
NE 1/4 of SE 1/4									
NW 1/4 of SE 1/4									
SW 1/4 of SE 1/4									
SE 1/4 of SE 1/4									
NE 1/4 of NE 1/4	8	Carney Lbr Co	Same	5m Pierce claim this sub 1905	NE 1/4 of NE 1/4	8	Est Jd Carney	Bayminette land C	
NW 1/4 of NE 1/4									
SW 1/4 of NE 1/4									
SE 1/4 of NE 1/4									
NE 1/4 of NW 1/4									
NW 1/4 of NW 1/4									
SW 1/4 of NW 1/4									
SE 1/4 of NW 1/4									
NE 1/4 of SW 1/4									
NW 1/4 of SW 1/4									
SW 1/4 of SW 1/4									
SE 1/4 of SW 1/4									
NE 1/4 of SE 1/4									
NW 1/4 of SE 1/4									
SW 1/4 of SE 1/4									
SE 1/4 of SE 1/4									
NE 1/4 of NE 1/4	9	Carney Lbr Co	Same		NE 1/4 of NE 1/4	9	Est Jd Carney	Bayminette land C	
NW 1/4 of NE 1/4									
SW 1/4 of NE 1/4									
SE 1/4 of NE 1/4									
NE 1/4 of NW 1/4									
NW 1/4 of NW 1/4									
SW 1/4 of NW 1/4									
SE 1/4 of NW 1/4									
NE 1/4 of SW 1/4									
NW 1/4 of SW 1/4									
SW 1/4 of SW 1/4									
SE 1/4 of SW 1/4									
NE 1/4 of SE 1/4									
NW 1/4 of SE 1/4									
SW 1/4 of SE 1/4									
SE 1/4 of SE 1/4									

LIST OF LANDS IN BALDWIN COUNTY, ALABAMA.

TOWNSHIP. 2 South - Range 4 East				TOWNSHIP. 2 South - Range 4 East					
SUBDIVISION.	SEC.	1905	1906	REMARKS	SUBDIVISION	SEC.	1907	1908	REMARKS
NE 1/4 of NE 1/4	10	S S L Co	Same		NE 1/4 of NE 1/4	10	S S L Co	Baldwin Escambia land Co	
NW 1/4 of NE 1/4	"	"	"		NW 1/4 of NE 1/4	"	"	"	
SW 1/4 of NE 1/4	"	"	"		SW 1/4 of NE 1/4	"	"	"	
SE 1/4 of NE 1/4	"	"	"		SE 1/4 of NE 1/4	"	"	"	
NE 1/4 of NW 1/4	"	Est Jas A. Barney	Same		NE 1/4 of NW 1/4	"	Est J. A. Barney	Same	
NW 1/4 of NW 1/4	"	"	"		NW 1/4 of NW 1/4	"	"	"	
SW 1/4 of NW 1/4	"	"	"		SW 1/4 of NW 1/4	"	"	"	
SE 1/4 of NW 1/4	"	"	"		SE 1/4 of NW 1/4	"	"	"	
NE 1/4 of SW 1/4	"	S S L Co	Same		NE 1/4 of SW 1/4	"	S S L Co	Baldwin Escambia land Co	
NW 1/4 of SW 1/4	"	"	"		NW 1/4 of SW 1/4	"	"	"	
SW 1/4 of SW 1/4	"	"	"		SW 1/4 of SW 1/4	"	"	"	
SE 1/4 of SW 1/4	"	"	"		SE 1/4 of SW 1/4	"	"	"	
NE 1/4 of SE 1/4	"	S S L Co	"		NE 1/4 of SE 1/4	"	S S L Co	"	
NW 1/4 of SE 1/4	"	Est Jas A. Barney	Same		NW 1/4 of SE 1/4	"	Est J. A. Barney	By Est. Co	
SW 1/4 of SE 1/4	"	S S L Co	Same		SW 1/4 of SE 1/4	"	S S L Co	Baldwin Escambia land Co	
SE 1/4 of SE 1/4	"	"	"		SE 1/4 of SE 1/4	"	"	"	
NE 1/4 of NE 1/4	11			Wright Flowers Jr. claims 70 a. this sec 120' - 6	NE 1/4 of NE 1/4	11	Mrs G. S. Mathushek	Wright Flowers claim in No. 14 this sec 1907. + 8	Wright Flowers claim in No. 14 this sec 1907. + 8
NW 1/4 of NE 1/4	"			Samuel Flowers " 30 " " " - 6	NW 1/4 of NE 1/4	"	"	Samuel " " 30 a. in this sec 1907. + 8.	Samuel " " 30 a. in this sec 1907. + 8.
SW 1/4 of NE 1/4	"			Wright Flowers " 40 " " " - 6	SW 1/4 of NE 1/4	"	"	Wright Flowers Jr. " 70 a. " " " + 8.	Wright Flowers Jr. " 70 a. " " " + 8.
SE 1/4 of NE 1/4	"			Wright Flowers Sr. " 60 " " SE 1/4 " 1906	SE 1/4 of NE 1/4	"	"	Est Wright Flowers Sr. claim 60 a. this sec 1907.	Est Wright Flowers Sr. claim 60 a. this sec 1907.
NE 1/4 of NW 1/4	"	Std	Std		NE 1/4 of NW 1/4	"	Mrs G. S. Mathushek	Sterling Flowers	
NW 1/4 of NW 1/4	"	"	"		NW 1/4 of NW 1/4	"	"	"	
SW 1/4 of NW 1/4	"	"	"		SW 1/4 of NW 1/4	"	"	"	
SE 1/4 of NW 1/4	"	"	"		SE 1/4 of NW 1/4	"	"	"	
NE 1/4 of SW 1/4	"	R. C. Mitchell	Same		NE 1/4 of SW 1/4	"	R. C. Mitchell	Same	
NW 1/4 of SW 1/4	"	Std	Std		NW 1/4 of SW 1/4	"	Std	Same	
SW 1/4 of SW 1/4	"	"	"		SW 1/4 of SW 1/4	"	"	"	
SE 1/4 of SW 1/4	"	R. C. Mitchell	Same		SE 1/4 of SW 1/4	"	R. C. Mitchell	Same	
NE 1/4 of SE 1/4	"	Std	Mrs Miller Charms		NE 1/4 of SE 1/4	"	Mrs Miller Charms	Same	
NW 1/4 of SE 1/4	"	R. C. Mitchell	Same		NW 1/4 of SE 1/4	"	R. C. Mitchell	Same	
SW 1/4 of SE 1/4	"	"	"		SW 1/4 of SE 1/4	"	"	"	
SE 1/4 of SE 1/4	"	Std	Mrs Miller Charms		SE 1/4 of SE 1/4	"	Mrs Miller Charms	Same	
NE 1/4 of NE 1/4	12	S S L Co	Same		NE 1/4 of NE 1/4	12	S S L Co	Baldwin Escambia land Co	
NW 1/4 of NE 1/4	"	"	"		NW 1/4 of NE 1/4	"	"	"	
SW 1/4 of NE 1/4	"	"	"		SW 1/4 of NE 1/4	"	"	"	
SE 1/4 of NE 1/4	"	"	"		SE 1/4 of NE 1/4	"	"	"	
NE 1/4 of NW 1/4	"	J. A. Kessler	Same		NE 1/4 of NW 1/4	"	J. A. Kessler	Same	
NW 1/4 of NW 1/4	"	"	"		NW 1/4 of NW 1/4	"	"	"	
SW 1/4 of NW 1/4	"	"	"		SW 1/4 of NW 1/4	"	"	"	
SE 1/4 of NW 1/4	"	"	"		SE 1/4 of NW 1/4	"	"	"	
NE 1/4 of SW 1/4	"	S S L Co	Same		NE 1/4 of SW 1/4	"	S S L Co	Baldwin Escambia land Co	
NW 1/4 of SW 1/4	"	O. C. Wesley	Same		NW 1/4 of SW 1/4	"	O. C. Wesley	Same	
SW 1/4 of SW 1/4	"	"	"		SW 1/4 of SW 1/4	"	"	"	
SE 1/4 of SW 1/4	"	S S L Co	Same		SE 1/4 of SW 1/4	"	S S L Co	Baldwin Escambia land Co	
NE 1/4 of SE 1/4	"	"	"		NE 1/4 of SE 1/4	"	"	"	
NW 1/4 of SE 1/4	"	"	"		NW 1/4 of SE 1/4	"	"	"	
SW 1/4 of SE 1/4	"	"	"		SW 1/4 of SE 1/4	"	"	"	
SE 1/4 of SE 1/4	"	"	"		SE 1/4 of SE 1/4	"	"	"	

LIST OF LANDS IN BALDWIN COUNTY, ALABAMA.

TOWNSHIP. 2 South - Range 4 East				TOWNSHIP. 2 South - Range 4 East						
SUBDIVISION	SEC.	1905	1906	REMARKS	SUBDIVISION	SEC.	1907	1908	REMARKS	
NE 1/4 of NE 1/4	13	Florida	Florida		NE 1/4 of NE 1/4	13	Mich. Chas. Co.	Same		
NW 1/4 of NE 1/4		"	"		NW 1/4 of NE 1/4		"	"	"	
SW 1/4 of NE 1/4		"	"		SW 1/4 of NE 1/4		"	"	"	
SE 1/4 of NE 1/4		"	"		SE 1/4 of NE 1/4		"	"	"	
NE 1/4 of NW 1/4		Public	Manuel Chas. Co.		NE 1/4 of NW 1/4		"	"	"	
NW 1/4 of NW 1/4		Id.	"		NW 1/4 of NW 1/4		"	"	"	
SW 1/4 of NW 1/4		"	"		SW 1/4 of NW 1/4		"	"	"	
SE 1/4 of NW 1/4		Public	"		SE 1/4 of NW 1/4		"	"	"	
NE 1/4 of SW 1/4		Florida	Florida		NE 1/4 of SW 1/4		Florida	Same		
NW 1/4 of SW 1/4		Public	Public		NW 1/4 of SW 1/4		Mich. Chas. Co.	Mich. Chas. Co.		
SW 1/4 of SW 1/4		"	"		SW 1/4 of SW 1/4		Florida	Same		
SE 1/4 of SW 1/4		Florida	Same		SE 1/4 of SW 1/4		"	"		
NE 1/4 of SE 1/4		"	"		NE 1/4 of SE 1/4		"	"		
NW 1/4 of SE 1/4		"	"		NW 1/4 of SE 1/4		"	"		
SW 1/4 of SE 1/4		"	"		SW 1/4 of SE 1/4		"	"		
SE 1/4 of SE 1/4		"	"		SE 1/4 of SE 1/4		"	"		
NE 1/4 of NE 1/4	14	Id.	Manuel Chas. Co.		NE 1/4 of NE 1/4	14	Mich. Chas. Co.	Same		
NW 1/4 of NE 1/4		S.S. & Co.	Same		NW 1/4 of NE 1/4		S.S. & Co.	Baldwin Escambia land Co.		
SW 1/4 of NE 1/4		"	"		SW 1/4 of NE 1/4		"	"		
SE 1/4 of NE 1/4		Id.	Manuel Chas. Co.		SE 1/4 of NE 1/4		Mich. Chas. Co.	Same		
NE 1/4 of NW 1/4		S.S. & Co.	Same		NE 1/4 of NW 1/4		S.S. & Co.	Baldwin Escambia land Co.		
NW 1/4 of NW 1/4		"	"		NW 1/4 of NW 1/4		"	"		
SW 1/4 of NW 1/4		"	"		SW 1/4 of NW 1/4		"	"		
SE 1/4 of NW 1/4		"	"		SE 1/4 of NW 1/4		"	"		
NE 1/4 of SW 1/4		John W. Baggett	Same		NE 1/4 of SW 1/4		J.W. Baggett	Same		
NW 1/4 of SW 1/4		"	"		NW 1/4 of SW 1/4		"	"		
SW 1/4 of SW 1/4		"	"		SW 1/4 of SW 1/4		"	"		
SE 1/4 of SW 1/4		"	"		SE 1/4 of SW 1/4		"	"		
NE 1/4 of SE 1/4		S.S. & Co.	Same		NE 1/4 of SE 1/4		S.S. & Co.	Baldwin Escambia land Co.		
NW 1/4 of SE 1/4		"	"		NW 1/4 of SE 1/4		"	"		
SW 1/4 of SE 1/4		"	"		SW 1/4 of SE 1/4		"	"		
SE 1/4 of SE 1/4		"	"		SE 1/4 of SE 1/4		"	"		
NE 1/4 of NE 1/4	15	R. B. Wilson	R. B. Wilson		NE 1/4 of NE 1/4	15	R. B. Wilson	Same		
NW 1/4 of NE 1/4		"	"		NW 1/4 of NE 1/4		"	"		
SW 1/4 of NE 1/4		"	"		SW 1/4 of NE 1/4		"	"		
SE 1/4 of NE 1/4		"	"		SE 1/4 of NE 1/4		"	"		
NE 1/4 of NW 1/4		Brown & Brown	Same		NE 1/4 of NW 1/4		Brown & Brown	Same		
NW 1/4 of NW 1/4		"	"		NW 1/4 of NW 1/4		"	"		
SW 1/4 of NW 1/4		"	"		SW 1/4 of NW 1/4		"	"		
SE 1/4 of NW 1/4		"	"		SE 1/4 of NW 1/4		"	"		
NE 1/4 of SW 1/4		W. J. Ayerton	Same		NE 1/4 of SW 1/4		W. J. Ayerton	Same		
NW 1/4 of SW 1/4		"	"		NW 1/4 of SW 1/4		"	"		
SW 1/4 of SW 1/4		"	"		SW 1/4 of SW 1/4		"	"		
SE 1/4 of SW 1/4		"	"		SE 1/4 of SW 1/4		"	"		
NE 1/4 of SE 1/4		Amos J. Hudson	Same		NE 1/4 of SE 1/4		R. J. Hudson Jr.	Geo. W. Barnhart & Son		
NW 1/4 of SE 1/4		"	"		NW 1/4 of SE 1/4		"	"		
SW 1/4 of SE 1/4		M. Mashburn	Same		SW 1/4 of SE 1/4		M. Mashburn	Same		
SE 1/4 of SE 1/4		"	"		SE 1/4 of SE 1/4		"	"		

LIST OF LANDS IN BALDWIN COUNTY, ALABAMA.

TOWNSHIP. 2 South - Range 4 East				TOWNSHIP. 2 South - Range 4 East					
SUBDIVISION.	SEC.	1905	1906	REMARKS	SUBDIVISION	SEC.	1907	1908	REMARKS
NE 1/4 of NE 1/4	16	S. S. L. Co. Entire Sec.	Same		NE 1/4 of NE 1/4	16	S. S. L. Co. Entire Sec.	Baldwin Co. claim land & Entire Sec.	
NW 1/4 of NE 1/4									
SW 1/4 of NE 1/4									
SE 1/4 of NE 1/4									
NE 1/4 of NW 1/4									
NW 1/4 of NW 1/4									
SW 1/4 of NW 1/4									
SE 1/4 of NW 1/4									
NE 1/4 of SW 1/4									
NW 1/4 of SW 1/4									
SW 1/4 of SW 1/4									
SE 1/4 of SW 1/4									
NE 1/4 of SE 1/4									
NW 1/4 of SE 1/4									
SW 1/4 of SE 1/4									
SE 1/4 of SE 1/4									
NE 1/4 of NE 1/4	17	Carney Lbr Co Claims entire Sec.	H. Hand Lbr Co Entire Sec.		NE 1/4 of NE 1/4	17	Jrs. E. Mast Entire Sec.	Same Entire Sec.	
NW 1/4 of NE 1/4									
SW 1/4 of NE 1/4									
SE 1/4 of NE 1/4									
NE 1/4 of NW 1/4									
NW 1/4 of NW 1/4									
SW 1/4 of NW 1/4									
SE 1/4 of NW 1/4									
NE 1/4 of SW 1/4									
NW 1/4 of SW 1/4									
SW 1/4 of SW 1/4									
SE 1/4 of SW 1/4									
NE 1/4 of SE 1/4									
NW 1/4 of SE 1/4									
SW 1/4 of SE 1/4									
SE 1/4 of SE 1/4									
NE 1/4 of NE 1/4	18	Carney Lbr Co S. L. Payne S. L. Payne A. J. Tidmore Sr. " " " " " " " " " W. D. Stapleton " " " " " " " " " Mrs. Leavy Lovett " " " " " "	Same Same S. L. Payne " " " " " " " " " " " " " " " Same Chas. Phillips " " " W. D. Stapleton Same " " "	Same Same Same Same Same Same Same Same Same Same Same Same Same Same Same Same	NE 1/4 of NE 1/4	18	Est. J. H. Curney Sam Washburn S. L. Payne "	Same Same Same Same Same Same Same Same Same Same Same Same Same Same Same	E. M. Reedy claim 12 a in this Sec. 1907 J. J. Ellis claim 21 a " " 1908 Sam Washburn claim 5 a this Sec. 1908 J. J. Ellis claim 8 1/2 a of NW 1/4 (NW 1/4) this Sec. 1907
NW 1/4 of NE 1/4									
SW 1/4 of NE 1/4									
SE 1/4 of NE 1/4									
NE 1/4 of NW 1/4									
NW 1/4 of NW 1/4									
SW 1/4 of NW 1/4									
SE 1/4 of NW 1/4									
NE 1/4 of SW 1/4									
NW 1/4 of SW 1/4									
SW 1/4 of SW 1/4									
SE 1/4 of SW 1/4									
NE 1/4 of SE 1/4									
NW 1/4 of SE 1/4									
SW 1/4 of SE 1/4									
SE 1/4 of SE 1/4									

LIST OF LANDS IN BALDWIN COUNTY, ALABAMA.

TOWNSHIP. 2 South - Range 4 East				TOWNSHIP. 2 South - Range 4 East			
SUBDIVISION.	SEC.	1905	1906	SUBDIVISION	SEC.	1907	1908
REMARKS				REMARKS			
NE 1/4 of NE 1/4	19	Wood Lbr Co	Sand	NE 1/4 of NE 1/4	19	H D Ewing Trustee	Baymonte land &
NW 1/4 of NE 1/4		Center Sec	Center Sec	NW 1/4 of NE 1/4		Center Sec	Center Sec
SW 1/4 of NE 1/4				SW 1/4 of NE 1/4			
SE 1/4 of NE 1/4				SE 1/4 of NE 1/4			
NE 1/4 of NW 1/4				NE 1/4 of NW 1/4			
NW 1/4 of NW 1/4				NW 1/4 of NW 1/4			
SW 1/4 of NW 1/4				SW 1/4 of NW 1/4			
SE 1/4 of NW 1/4				SE 1/4 of NW 1/4			
NE 1/4 of SW 1/4				NE 1/4 of SW 1/4			
NW 1/4 of SW 1/4				NW 1/4 of SW 1/4			
SW 1/4 of SW 1/4				SW 1/4 of SW 1/4			
SE 1/4 of SW 1/4				SE 1/4 of SW 1/4			
NE 1/4 of SE 1/4				NE 1/4 of SE 1/4			
NW 1/4 of SE 1/4				NW 1/4 of SE 1/4			
SW 1/4 of SE 1/4				SW 1/4 of SE 1/4			
SE 1/4 of SE 1/4				SE 1/4 of SE 1/4			
NE 1/4 of NE 1/4	20	Wood Lbr Co	Sand	NE 1/4 of NE 1/4	20	H D Ewing Trustee	Baymonte land &
NW 1/4 of NE 1/4		" " "	"	NW 1/4 of NE 1/4		" " "	" " "
SW 1/4 of NE 1/4		" " "	"	SW 1/4 of NE 1/4		" " "	" " "
SE 1/4 of NE 1/4		" " "	"	SE 1/4 of NE 1/4		" " "	" " "
NE 1/4 of NW 1/4		" " "	"	NE 1/4 of NW 1/4		" " "	" " "
NW 1/4 of NW 1/4		" " "	"	NW 1/4 of NW 1/4		" " "	" " "
SW 1/4 of NW 1/4		" " "	"	SW 1/4 of NW 1/4		" " "	" " "
SE 1/4 of NW 1/4		" " "	"	SE 1/4 of NW 1/4		" " "	" " "
NE 1/4 of SW 1/4		S S L Co	Sand	NE 1/4 of SW 1/4		S S L Co	Baldwin Escambia land &
NW 1/4 of SW 1/4		" " "	"	NW 1/4 of SW 1/4		" " "	" " "
SW 1/4 of SW 1/4		" " "	"	SW 1/4 of SW 1/4		" " "	" " "
SE 1/4 of SW 1/4		" " "	"	SE 1/4 of SW 1/4		" " "	" " "
NE 1/4 of SE 1/4		" " "	"	NE 1/4 of SE 1/4		" " "	" " "
NW 1/4 of SE 1/4		" " "	"	NW 1/4 of SE 1/4		" " "	" " "
SW 1/4 of SE 1/4		" " "	"	SW 1/4 of SE 1/4		" " "	" " "
SE 1/4 of SE 1/4		" " "	"	SE 1/4 of SE 1/4		" " "	" " "
NE 1/4 of NE 1/4	21	H D Ewing Trustee	Sand	NE 1/4 of NE 1/4	21	H D Ewing Trustee	Sand
NW 1/4 of NE 1/4		Center Sec	Center Sec	NW 1/4 of NE 1/4		Center Sec	Center Sec
SW 1/4 of NE 1/4				SW 1/4 of NE 1/4			
SE 1/4 of NE 1/4				SE 1/4 of NE 1/4			
NE 1/4 of NW 1/4				NE 1/4 of NW 1/4			
NW 1/4 of NW 1/4				NW 1/4 of NW 1/4			
SW 1/4 of NW 1/4				SW 1/4 of NW 1/4			
SE 1/4 of NW 1/4				SE 1/4 of NW 1/4			
NE 1/4 of SW 1/4				NE 1/4 of SW 1/4			
NW 1/4 of SW 1/4				NW 1/4 of SW 1/4			
SW 1/4 of SW 1/4				SW 1/4 of SW 1/4			
SE 1/4 of SW 1/4				SE 1/4 of SW 1/4			
NE 1/4 of SE 1/4				NE 1/4 of SE 1/4			
NW 1/4 of SE 1/4				NW 1/4 of SE 1/4			
SW 1/4 of SE 1/4				SW 1/4 of SE 1/4			
SE 1/4 of SE 1/4				SE 1/4 of SE 1/4			

LIST OF LANDS IN BALDWIN COUNTY, ALABAMA.

TOWNSHIP. 2 South - Range 4 East				TOWNSHIP. 2 South - Range 4 East					
SUBDIVISION.	SEC.	1905	1906	REMARKS	SUBDIVISION	SEC.	1907	1908	REMARKS
NE 1/4 of NE 1/4	22	G.W. P. 214	Same		NE 1/4 of NE 1/4	22	H.H. Minton	Same	
NW 1/4 of NE 1/4		" " "	"		NW 1/4 of NE 1/4		" " "	"	
SW 1/4 of NE 1/4		S S L C	Same		SW 1/4 of NE 1/4		S S L C	Baldwin Ecumia land Co	
SE 1/4 of NE 1/4		" " "	"		SE 1/4 of NE 1/4		" " "	"	
NE 1/4 of NW 1/4		" " "	"		NE 1/4 of NW 1/4		" " "	"	
NW 1/4 of NW 1/4		" " "	"		NW 1/4 of NW 1/4		" " "	"	
SW 1/4 of NW 1/4		" " "	"		SW 1/4 of NW 1/4		" " "	"	
SE 1/4 of NW 1/4		" " "	"		SE 1/4 of NW 1/4		" " "	"	
NE 1/4 of SW 1/4		" " "	"		NE 1/4 of SW 1/4		" " "	"	
NW 1/4 of SW 1/4		" " "	"		NW 1/4 of SW 1/4		" " "	"	
SW 1/4 of SW 1/4		" " "	"		SW 1/4 of SW 1/4		" " "	"	
SE 1/4 of SW 1/4		" " "	"		SE 1/4 of SW 1/4		" " "	"	
NE 1/4 of SE 1/4		" " "	"		NE 1/4 of SE 1/4		" " "	"	
NW 1/4 of SE 1/4		" " "	"		NW 1/4 of SE 1/4		" " "	"	
SW 1/4 of SE 1/4		" " "	"		SW 1/4 of SE 1/4		" " "	"	
SE 1/4 of SE 1/4		" " "	"		SE 1/4 of SE 1/4		" " "	"	
NE 1/4 of NE 1/4	23	Jas H Beck	Same	R. F. Blackwell claim 234 in this Sec 1907	NE 1/4 of NE 1/4	23	J H Beck	Same	" " " " 23 " " " 1908
NW 1/4 of NE 1/4		" " "	"	J H Beck	NW 1/4 of NE 1/4		" " "	"	J. M. Pussley claim this sec 1908
SW 1/4 of NE 1/4		" " "	"		SW 1/4 of NE 1/4		" " "	"	
SE 1/4 of NE 1/4		" " "	"		SE 1/4 of NE 1/4		" " "	R. F. Blackwell	
NE 1/4 of NW 1/4		R. F. Blackwell	Same		NE 1/4 of NW 1/4		J J Mashburn 1/2	Same	
NW 1/4 of NW 1/4		Margaret M Pussley	Same		NW 1/4 of NW 1/4		Margaret M Pussley	Same	
SW 1/4 of NW 1/4		" " "	"		SW 1/4 of NW 1/4		" " "	"	
SE 1/4 of NW 1/4		R. F. Blackwell	Same		SE 1/4 of NW 1/4		J J Mashburn	Same	
NE 1/4 of SW 1/4		J J Campbell	Same		NE 1/4 of SW 1/4		J J Campbell	Same	
NW 1/4 of SW 1/4		" " "	"		NW 1/4 of SW 1/4		" " "	"	
SW 1/4 of SW 1/4		" " "	"		SW 1/4 of SW 1/4		" " "	"	
SE 1/4 of SW 1/4		" " "	"		SE 1/4 of SW 1/4		" " "	"	
NE 1/4 of SE 1/4		J H Harris	Same		NE 1/4 of SE 1/4		J H Harris	J H Harris	
NW 1/4 of SE 1/4		" " "	"		NW 1/4 of SE 1/4		" " "	"	
SW 1/4 of SE 1/4		" " "	"		SW 1/4 of SE 1/4		J H Harris	Same	
SE 1/4 of SE 1/4		" " "	"		SE 1/4 of SE 1/4		" " "	"	
NE 1/4 of NE 1/4	24	Brown & Brown	Same		NE 1/4 of NE 1/4	24	Brown & Brown	Same	
NW 1/4 of NE 1/4		Enter final Sec	Enter final Sec		NW 1/4 of NE 1/4		Enter final Sec	Enter final Sec	
SW 1/4 of NE 1/4		175 a.	163 a.		SW 1/4 of NE 1/4		" " "	" " "	
SE 1/4 of NE 1/4		" " "	Allen Richard		SE 1/4 of NE 1/4		" " "	" " "	
NE 1/4 of NW 1/4		" " "	"		NE 1/4 of NW 1/4		" " "	"	
NW 1/4 of NW 1/4		" " "	"		NW 1/4 of NW 1/4		" " "	"	
SW 1/4 of NW 1/4		" " "	"		SW 1/4 of NW 1/4		" " "	"	
SE 1/4 of NW 1/4		" " "	"		SE 1/4 of NW 1/4		" " "	"	
NE 1/4 of SW 1/4		" " "	"		NE 1/4 of SW 1/4		" " "	"	
NW 1/4 of SW 1/4		" " "	"		NW 1/4 of SW 1/4		" " "	"	
SW 1/4 of SW 1/4		" " "	"		SW 1/4 of SW 1/4		" " "	"	
SE 1/4 of SW 1/4		" " "	"		SE 1/4 of SW 1/4		" " "	"	
NE 1/4 of SE 1/4		" " "	"		NE 1/4 of SE 1/4		" " "	"	
NW 1/4 of SE 1/4		" " "	"		NW 1/4 of SE 1/4		" " "	"	
SW 1/4 of SE 1/4		" " "	"		SW 1/4 of SE 1/4		" " "	"	
SE 1/4 of SE 1/4		" " "	"		SE 1/4 of SE 1/4		" " "	"	

LIST OF LANDS IN BALDWIN COUNTY, ALABAMA.

Form 5783-6-11-MS-C

TOWNSHIP. 2 South - Range 4 East				TOWNSHIP. 2 South - Range 4 East					
SUBDIVISION.	SEC.	1905	1906	REMARKS	SUBDIVISION	SEC.	1907	1908	REMARKS
NE 1/4 of NE 1/4	25	Florida	Florida		NE 1/4 of NE 1/4	25	H P Ewing	Same	
NW 1/4 of NE 1/4	"	"	"		NW 1/4 of NE 1/4	"	Center for Sec	Center Sec	
SW 1/4 of NE 1/4	W. W. W. W.	W. W. W. W.	W. W. W. W.		SW 1/4 of NE 1/4	"	450 a.		E Prusely Prusely claim the subd 1907 + 8
SE 1/4 of NE 1/4	Florida	Florida	Florida		SE 1/4 of NE 1/4	"			" " " " " " " "
NE 1/4 of NW 1/4					NE 1/4 of NW 1/4				
NW 1/4 of NW 1/4					NW 1/4 of NW 1/4				
SW 1/4 of NW 1/4					SW 1/4 of NW 1/4				
SE 1/4 of NW 1/4					SE 1/4 of NW 1/4				
NE 1/4 of SW 1/4					NE 1/4 of SW 1/4				
NW 1/4 of SW 1/4					NW 1/4 of SW 1/4				
SW 1/4 of SW 1/4					SW 1/4 of SW 1/4				
SE 1/4 of SW 1/4					SE 1/4 of SW 1/4				
NE 1/4 of SE 1/4					NE 1/4 of SE 1/4				
NW 1/4 of SE 1/4					NW 1/4 of SE 1/4				E Prusely claim the subd 1907 + 8
SW 1/4 of SE 1/4					SW 1/4 of SE 1/4				" " " " " " " "
SE 1/4 of SE 1/4					SE 1/4 of SE 1/4				
NE 1/4 of NE 1/4	26	D B Merchant	Same		NE 1/4 of NE 1/4	26	D B Merchant	Same	
NW 1/4 of NE 1/4	"	"	Same		NW 1/4 of NE 1/4	"	"	Same	
SW 1/4 of NE 1/4	G. P. Adams	Same	Same		SW 1/4 of NE 1/4	G. P. Adams	Same	Same	
SE 1/4 of NE 1/4	"	"	"		SE 1/4 of NE 1/4	"	"	"	
NE 1/4 of NW 1/4	"	"	"		NE 1/4 of NW 1/4	"	"	"	
NW 1/4 of NW 1/4	E. M. Denton	Same	Same	Levinson Has Claim w/ this subd 1907	NW 1/4 of NW 1/4	E. M. Denton	Same	Same	
SW 1/4 of NW 1/4	"	"	"		SW 1/4 of NW 1/4	"	"	"	
SE 1/4 of NW 1/4	G. P. Adams	Same	Same		SE 1/4 of NW 1/4	G. P. Adams	Same	Same	
NE 1/4 of SW 1/4	E. M. Denton	Same	Same		NE 1/4 of SW 1/4	E. M. Denton	Same	Same	
NW 1/4 of SW 1/4	"	"	"		NW 1/4 of SW 1/4	"	"	"	
SW 1/4 of SW 1/4	S. S. & Co	Same	Same		SW 1/4 of SW 1/4	S. S. & Co	Same	Baldwin Columbia Land Co	
SE 1/4 of SW 1/4	"	"	"		SE 1/4 of SW 1/4	"	"	"	
NE 1/4 of SE 1/4	Robt. A. Wilson	Robt. A. Wilson	Robt. A. Wilson		NE 1/4 of SE 1/4	R. A. Wilson	Same	Same	
NW 1/4 of SE 1/4	"	"	"		NW 1/4 of SE 1/4	"	"	"	
SW 1/4 of SE 1/4	"	"	"		SW 1/4 of SE 1/4	"	"	"	
SE 1/4 of SE 1/4	"	"	"		SE 1/4 of SE 1/4	"	"	"	
NE 1/4 of NE 1/4	27	H P Ewing	Same		NE 1/4 of NE 1/4	27	H P Ewing	Same	
NW 1/4 of NE 1/4	Center Sec	Center Sec	Center Sec		NW 1/4 of NE 1/4	Center Sec	Center Sec	Center Sec	
SW 1/4 of NE 1/4					SW 1/4 of NE 1/4				
SE 1/4 of NE 1/4					SE 1/4 of NE 1/4				
NE 1/4 of NW 1/4					NE 1/4 of NW 1/4				
NW 1/4 of NW 1/4					NW 1/4 of NW 1/4				
SW 1/4 of NW 1/4					SW 1/4 of NW 1/4				
SE 1/4 of NW 1/4					SE 1/4 of NW 1/4				
NE 1/4 of SW 1/4					NE 1/4 of SW 1/4				
NW 1/4 of SW 1/4					NW 1/4 of SW 1/4				
SW 1/4 of SW 1/4					SW 1/4 of SW 1/4				
SE 1/4 of SW 1/4					SE 1/4 of SW 1/4				
NE 1/4 of SE 1/4					NE 1/4 of SE 1/4				
NW 1/4 of SE 1/4					NW 1/4 of SE 1/4				
SW 1/4 of SE 1/4					SW 1/4 of SE 1/4				
SE 1/4 of SE 1/4					SE 1/4 of SE 1/4				

LIST OF LANDS IN BALDWIN COUNTY, ALABAMA.

TOWNSHIP. <i>R South - Range 4 East</i>				TOWNSHIP. <i>R South - Range 4 East</i>					
SUBDIVISION	SEC.	1905	1906	REMARKS	SUBDIVISION	SEC.	1907	1908	REMARKS
NE 1/4 of NE 1/4	28	Hand Lbr Co	Same		NE 1/4 of NE 1/4	28	HPE wing Trustee	Raymonette Land Co	
NW 1/4 of NE 1/4	"	"	"		NW 1/4 of NE 1/4	"	"	"	
SW 1/4 of NE 1/4	"	"	"		SW 1/4 of NE 1/4	"	"	"	
SE 1/4 of NE 1/4	"	"	"		SE 1/4 of NE 1/4	"	"	"	
NE 1/4 of NW 1/4	"	"	"		NE 1/4 of NW 1/4	"	"	"	
NW 1/4 of NW 1/4	"	"	"		NW 1/4 of NW 1/4	"	"	"	
SW 1/4 of NW 1/4	"	"	"		SW 1/4 of NW 1/4	"	"	"	
SE 1/4 of NW 1/4	"	"	"		SE 1/4 of NW 1/4	"	"	"	
NE 1/4 of SW 1/4	S S L Co		Same		NE 1/4 of SW 1/4	S S L Co		Baldwin Escambia Land Co	
NW 1/4 of SW 1/4	"		"		NW 1/4 of SW 1/4	"		"	
SW 1/4 of SW 1/4	"		"		SW 1/4 of SW 1/4	"		"	
SE 1/4 of SW 1/4	"		"		SE 1/4 of SW 1/4	"		"	
NE 1/4 of SE 1/4	Hand Lbr Co		Same		NE 1/4 of SE 1/4	HPE wing Trustee		Raymonette Land Co	
NW 1/4 of SE 1/4	"		"		NW 1/4 of SE 1/4	"		"	
SW 1/4 of SE 1/4	"		"		SW 1/4 of SE 1/4	"		"	
SE 1/4 of SE 1/4	"		"		SE 1/4 of SE 1/4	"		"	
NE 1/4 of NE 1/4	29	Est Jas A Carney	Hand Lbr Co.		NE 1/4 of NE 1/4	29	HPE wing Trustee	Raymonette Land Co	J B Foley claims this Subd 1907 + 8
NW 1/4 of NE 1/4	"	"	"		NW 1/4 of NE 1/4	"	"	"	"
SW 1/4 of NE 1/4	"	"	"		SW 1/4 of NE 1/4	"	"	"	"
SE 1/4 of NE 1/4	"	"	"		SE 1/4 of NE 1/4	"	"	"	"
NE 1/4 of NW 1/4	"	"	"		NE 1/4 of NW 1/4	"	"	"	"
NW 1/4 of NW 1/4	"	"	"		NW 1/4 of NW 1/4	"	"	"	"
SW 1/4 of NW 1/4	"	"	"		SW 1/4 of NW 1/4	"	"	"	"
SE 1/4 of NW 1/4	"	"	"		SE 1/4 of NW 1/4	"	"	"	"
NE 1/4 of SW 1/4	Hand Lbr Co		"	J M Pickler claims SW 1/4 + NW 1/4 of SE 1/4 this sub 1905	NE 1/4 of SW 1/4	"	"	"	J B Foley claims this Subd 1907 + 8
NW 1/4 of SW 1/4	"		"		NW 1/4 of SW 1/4	"	"	"	
SW 1/4 of SW 1/4	Est Jas A Carney		Same		SW 1/4 of SW 1/4	Est Jas A Carney		See Subd 1907	J B Foley claims this Subd 1907 + 8
SE 1/4 of SW 1/4	"		"		SE 1/4 of SW 1/4	"		"	
NE 1/4 of SE 1/4	Hand Lbr Co		Same		NE 1/4 of SE 1/4	HPE wing Trustee		Raymonette Land Co	
NW 1/4 of SE 1/4	"		"		NW 1/4 of SE 1/4	"		"	
SW 1/4 of SE 1/4	"		"		SW 1/4 of SE 1/4	"		"	
SE 1/4 of SE 1/4	"		"		SE 1/4 of SE 1/4	"		"	
NE 1/4 of NE 1/4	30	Hand Lbr Co	Same		NE 1/4 of NE 1/4	30	HPE wing Trustee	Raymonette Land Co	W D Stapleton claim SW 1/4 this sub 1907 + 8
NW 1/4 of NE 1/4	"	"	"		NW 1/4 of NE 1/4	"	"	"	
SW 1/4 of NE 1/4	"	"	"		SW 1/4 of NE 1/4	"	"	"	
SE 1/4 of NE 1/4	"	"	"		SE 1/4 of NE 1/4	"	"	"	
NE 1/4 of NW 1/4	"	"	"		NE 1/4 of NW 1/4	"	"	"	
NW 1/4 of NW 1/4	John Sprie		W R White	W D Stapleton claims SW 1/4 in this sub 1905 see 1906 Martha Plaine claims SW 1/4 in this sub 1905 see 1905-6	NW 1/4 of NW 1/4	W R White		Same	
SW 1/4 of NW 1/4	"		"		SW 1/4 of NW 1/4	"		"	
SE 1/4 of NW 1/4	Hand Lbr Co		Same		SE 1/4 of NW 1/4	HPE wing Trustee		Raymonette Land Co	
NE 1/4 of SW 1/4	Deborah A Hayden		Pickler & Foley Same	J M Pickler claims this sub 1905	NE 1/4 of SW 1/4	Deborah A Hayden		Same	Pickler & Foley claims this Subd 1907 + 8
NW 1/4 of SW 1/4	John Sprie		W R White		NW 1/4 of SW 1/4	W R White		Same	
SW 1/4 of SW 1/4	"		"		SW 1/4 of SW 1/4	"		"	
SE 1/4 of SW 1/4	Deborah A Hayden		Pickler & Foley Same	J M Pickler claims this sub 1905	SE 1/4 of SW 1/4	Deborah A Hayden		Same	Pickler & Foley claims this Subd 1907 + 8
NE 1/4 of SE 1/4	Hand Lbr Co		Same		NE 1/4 of SE 1/4	HPE wing Trustee		Raymonette Land Co	
NW 1/4 of SE 1/4	G W Burns		See Burns 9 1/2 8 1/2	W W Olney claims this Subd 1905	NW 1/4 of SE 1/4	G W Burns		Same	
SW 1/4 of SE 1/4	Hand Lbr Co		Same		SW 1/4 of SE 1/4	HPE wing Trustee		Raymonette Land Co	
SE 1/4 of SE 1/4	"		"		SE 1/4 of SE 1/4	"		"	

LIST OF LANDS IN BALDWIN COUNTY, ALABAMA.

TOWNSHIP. 2 South - Range 4 East				TOWNSHIP. 2 South - Range 4 East				
SUBDIVISION.	SEC.	1905	1906	SUBDIVISION	SEC.	1907	1908	
REMARKS				REMARKS				
NE 1/4 of NE 1/4	31	Island Lbr Co Entire Sec	Sand entire Sec	NE 1/4 of NE 1/4	31	H. Ewing Jankie Entire Sec	Raymonte land Co Entire Sec	
NW 1/4 of NE 1/4								
SW 1/4 of NE 1/4								
SE 1/4 of NE 1/4								
NE 1/4 of NW 1/4								
NW 1/4 of NW 1/4								
SW 1/4 of NW 1/4								
SE 1/4 of NW 1/4								
NE 1/4 of SW 1/4								
NW 1/4 of SW 1/4								
SW 1/4 of SW 1/4								
SE 1/4 of SW 1/4								
NE 1/4 of SE 1/4								
NW 1/4 of SE 1/4								
SW 1/4 of SE 1/4								
SE 1/4 of SE 1/4								
NE 1/4 of NE 1/4	32	Island Lbr Co Entire Sec	Sand entire Sec	NE 1/4 of NE 1/4	32	H. Ewing Jankie Entire Sec	Raymonte land Co Entire Sec	
NW 1/4 of NE 1/4								
SW 1/4 of NE 1/4								
SE 1/4 of NE 1/4								
NE 1/4 of NW 1/4								
NW 1/4 of NW 1/4								
SW 1/4 of NW 1/4								
SE 1/4 of NW 1/4								
NE 1/4 of SW 1/4								
NW 1/4 of SW 1/4								
SW 1/4 of SW 1/4								
SE 1/4 of SW 1/4								
NE 1/4 of SE 1/4								
NW 1/4 of SE 1/4								
SW 1/4 of SE 1/4								
SE 1/4 of SE 1/4								
NE 1/4 of NE 1/4	33	Island Lbr Co Entire Sec	Sand entire Sec	NE 1/4 of NE 1/4	33	H. Ewing Jankie	Raymonte land Co	J. F. Bain claim 10 a the sec. ... 1907+8.
NW 1/4 of NE 1/4								
SW 1/4 of NE 1/4								
SE 1/4 of NE 1/4								
NE 1/4 of NW 1/4								
NW 1/4 of NW 1/4								
SW 1/4 of NW 1/4								
SE 1/4 of NW 1/4								
NE 1/4 of SW 1/4								
NW 1/4 of SW 1/4								
SW 1/4 of SW 1/4								
SE 1/4 of SW 1/4								
NE 1/4 of SE 1/4								
NW 1/4 of SE 1/4								
SW 1/4 of SE 1/4								
SE 1/4 of SE 1/4								
NE 1/4 of NE 1/4				NE 1/4 of NE 1/4				
NW 1/4 of NE 1/4				NW 1/4 of NE 1/4				
SW 1/4 of NE 1/4				SW 1/4 of NE 1/4				
SE 1/4 of NE 1/4				SE 1/4 of NE 1/4				
NE 1/4 of NW 1/4				NE 1/4 of NW 1/4				
NW 1/4 of NW 1/4				NW 1/4 of NW 1/4				
SW 1/4 of NW 1/4				SW 1/4 of NW 1/4				
SE 1/4 of NW 1/4				SE 1/4 of NW 1/4				
NE 1/4 of SW 1/4				NE 1/4 of SW 1/4				
NW 1/4 of SW 1/4				NW 1/4 of SW 1/4				
SW 1/4 of SW 1/4				SW 1/4 of SW 1/4				
SE 1/4 of SW 1/4				SE 1/4 of SW 1/4				
NE 1/4 of SE 1/4				NE 1/4 of SE 1/4				
NW 1/4 of SE 1/4				NW 1/4 of SE 1/4				
SW 1/4 of SE 1/4				SW 1/4 of SE 1/4				
SE 1/4 of SE 1/4				SE 1/4 of SE 1/4				

LIST OF LANDS IN BALDWIN COUNTY, ALABAMA.

TOWNSHIP. 2 South - Range 4 East				TOWNSHIP. 2 South - Range 4 East					
SUBDIVISION.	SEC.	1905	1906	REMARKS	SUBDIVISION	SEC.	1907	1908	REMARKS
NE 1/4 of NE 1/4	34	Stand Lbr Co	Same		NE 1/4 of NE 1/4	34	H P Ewing Trust	Payson & land C	
NW 1/4 of NE 1/4	"	"	"		NW 1/4 of NE 1/4	"	"	"	
SW 1/4 of NE 1/4	"	"	"		SW 1/4 of NE 1/4	"	"	"	
SE 1/4 of NE 1/4	"	"	"		SE 1/4 of NE 1/4	"	"	"	
NE 1/4 of NW 1/4	"	R P Cain	Same	SM Purley claims 10 a in sec 1905-1906	NE 1/4 of NW 1/4	"	R P Cain	Same	Recker & Coley claims this Subd 1907 & 8
NW 1/4 of NW 1/4	"	"	"		NW 1/4 of NW 1/4	"	"	"	"
SW 1/4 of NW 1/4	"	"	"		SW 1/4 of NW 1/4	"	"	"	"
SE 1/4 of NW 1/4	"	"	"		SE 1/4 of NW 1/4	"	"	"	"
NE 1/4 of SW 1/4	"	Stand Lbr Co	Same		NE 1/4 of SW 1/4	"	H P Ewing Trust	Payson & land C	
NW 1/4 of SW 1/4	"	"	"		NW 1/4 of SW 1/4	"	"	"	
SW 1/4 of SW 1/4	"	"	"		SW 1/4 of SW 1/4	"	"	"	
SE 1/4 of SW 1/4	"	"	"		SE 1/4 of SW 1/4	"	"	"	
NE 1/4 of SE 1/4	"	"	"		NE 1/4 of SE 1/4	"	"	"	
NW 1/4 of SE 1/4	"	"	"		NW 1/4 of SE 1/4	"	"	"	
SW 1/4 of SE 1/4	"	"	"		SW 1/4 of SE 1/4	"	"	"	
SE 1/4 of SE 1/4	"	"	"		SE 1/4 of SE 1/4	"	"	"	
NE 1/4 of NE 1/4	35	H P Ewing Trust	Same		NE 1/4 of NE 1/4	35	H P Ewing Trust	Same	
NW 1/4 of NE 1/4	"	"	"		NW 1/4 of NE 1/4	"	"	"	
SW 1/4 of NE 1/4	"	"	"		SW 1/4 of NE 1/4	"	"	"	
SE 1/4 of NE 1/4	"	"	"		SE 1/4 of NE 1/4	"	"	"	
NE 1/4 of NW 1/4	"	Est. A. C. Linnam	Same		NE 1/4 of NW 1/4	"	Est. A. C. Linnam	Same	
NW 1/4 of NW 1/4	"	"	"		NW 1/4 of NW 1/4	"	"	"	
SW 1/4 of NW 1/4	"	"	"		SW 1/4 of NW 1/4	"	"	"	
SE 1/4 of NW 1/4	"	"	"		SE 1/4 of NW 1/4	"	"	"	
NE 1/4 of SW 1/4	"	H P Ewing Trust	Same		NE 1/4 of SW 1/4	"	H P Ewing Trust	Same	
NW 1/4 of SW 1/4	"	"	"		NW 1/4 of SW 1/4	"	"	"	
SW 1/4 of SW 1/4	"	"	"		SW 1/4 of SW 1/4	"	"	"	
SE 1/4 of SW 1/4	"	"	"		SE 1/4 of SW 1/4	"	"	"	
NE 1/4 of SE 1/4	"	"	"		NE 1/4 of SE 1/4	"	"	"	
NW 1/4 of SE 1/4	"	"	"		NW 1/4 of SE 1/4	"	"	"	
SW 1/4 of SE 1/4	"	"	"		SW 1/4 of SE 1/4	"	"	"	
SE 1/4 of SE 1/4	"	"	"		SE 1/4 of SE 1/4	"	"	"	
NE 1/4 of NE 1/4	36	S S L Co	Same	W Higgins claims 10 a in sec this sec 1906	NE 1/4 of NE 1/4	36	S S L Co	Baldwin Co Cambria land C	W Higgins claims 10 a in this sec 1907 & 8
NW 1/4 of NE 1/4	"	"	"		NW 1/4 of NE 1/4	"	"	"	
SW 1/4 of NE 1/4	"	Jesse Higgins	Same		SW 1/4 of NE 1/4	"	Jesse Higgins	C A Gandy	
SE 1/4 of NE 1/4	"	"	"		SE 1/4 of NE 1/4	"	"	"	
NE 1/4 of NW 1/4	"	S S L Co	Same		NE 1/4 of NW 1/4	"	S S L Co	Baldwin Co Cambria land C	
NW 1/4 of NW 1/4	"	"	"		NW 1/4 of NW 1/4	"	"	"	
SW 1/4 of NW 1/4	"	H H	H H		SW 1/4 of NW 1/4	"	H H	H H	
SE 1/4 of NW 1/4	"	Jesse Higgins	Same		SE 1/4 of NW 1/4	"	Jesse Higgins	C A Gandy	
NE 1/4 of SW 1/4	"	A F Perry	Same		NE 1/4 of SW 1/4	"	A F Perry	Same	
NW 1/4 of SW 1/4	"	"	"		NW 1/4 of SW 1/4	"	"	"	
SW 1/4 of SW 1/4	"	"	"		SW 1/4 of SW 1/4	"	"	"	
SE 1/4 of SW 1/4	"	"	"		SE 1/4 of SW 1/4	"	"	"	
NE 1/4 of SE 1/4	"	Jesse Higgins	Same		NE 1/4 of SE 1/4	"	Jesse Higgins	C A Gandy land C	
NW 1/4 of SE 1/4	"	S S L Co	Same		NW 1/4 of SE 1/4	"	S S L Co	Baldwin Co Cambria land C	
SW 1/4 of SE 1/4	"	"	"		SW 1/4 of SE 1/4	"	"	"	
SE 1/4 of SE 1/4	"	"	"		SE 1/4 of SE 1/4	"	"	"	

LIST OF LANDS IN BALDWIN COUNTY, ALABAMA.

TOWNSHIP. 3 South - Range 4 East				TOWNSHIP. 3 South - Range 4 East					
SUBDIVISION.	SEC.	1905	1906	REMARKS	SUBDIVISION	SEC.	1907	1908	REMARKS
NE 1/4 of NE 1/4	1	S S L Co	Same		NE 1/4 of NE 1/4	1	S S L Co	Same	
NW 1/4 of NE 1/4	"	"	"		NW 1/4 of NE 1/4	"	"	"	
SW 1/4 of NE 1/4	"	"	"		SW 1/4 of NE 1/4	"	"	"	
SE 1/4 of NE 1/4	"	"	"		SE 1/4 of NE 1/4	"	"	"	
NE 1/4 of NW 1/4	"	"	"		NE 1/4 of NW 1/4	"	"	"	
NW 1/4 of NW 1/4	"	"	"		NW 1/4 of NW 1/4	"	"	"	
SW 1/4 of NW 1/4	"	"	"		SW 1/4 of NW 1/4	"	"	"	
SE 1/4 of NW 1/4	"	"	"		SE 1/4 of NW 1/4	"	"	"	
NE 1/4 of SW 1/4		Hand Lbr Co	Same		NE 1/4 of SW 1/4				Same as above 9/26/09
NW 1/4 of SW 1/4		"	"		NW 1/4 of SW 1/4				"
SW 1/4 of SW 1/4		"	"		SW 1/4 of SW 1/4				"
SE 1/4 of SW 1/4		"	"		SE 1/4 of SW 1/4				"
NE 1/4 of SE 1/4		S S L Co	Same		NE 1/4 of SE 1/4				S S L Co claim this sub 1907
NW 1/4 of SE 1/4		"	"		NW 1/4 of SE 1/4				"
SW 1/4 of SE 1/4		"	"		SW 1/4 of SE 1/4				"
SE 1/4 of SE 1/4		"	"		SE 1/4 of SE 1/4				"
NE 1/4 of NE 1/4	2	S S L Co	Same		NE 1/4 of NE 1/4	2	S S L Co	Same	
NW 1/4 of NE 1/4	"	"	"		NW 1/4 of NE 1/4	"	"	"	
SW 1/4 of NE 1/4	"	"	"		SW 1/4 of NE 1/4	"	"	"	
SE 1/4 of NE 1/4	"	"	"		SE 1/4 of NE 1/4	"	"	"	
NE 1/4 of NW 1/4		H C Dimmitt	L J Hall	H C Dimmitt claims this sub 1906	NE 1/4 of NW 1/4		L J Hall	H C Dimmitt	H C Dimmitt claims this sub 1907 + 8
NW 1/4 of NW 1/4		"	"	"	NW 1/4 of NW 1/4		"	"	"
SW 1/4 of NW 1/4		"	"	"	SW 1/4 of NW 1/4		"	"	"
SE 1/4 of NW 1/4		"	"	"	SE 1/4 of NW 1/4		"	"	"
NE 1/4 of SW 1/4		S S L Co	Same		NE 1/4 of SW 1/4		S S L Co	Same	
NW 1/4 of SW 1/4		"	"		NW 1/4 of SW 1/4		"	"	
SW 1/4 of SW 1/4		"	"		SW 1/4 of SW 1/4		"	"	
SE 1/4 of SW 1/4		"	"		SE 1/4 of SW 1/4		"	"	
NE 1/4 of SE 1/4		"	"		NE 1/4 of SE 1/4		"	"	
NW 1/4 of SE 1/4		"	"		NW 1/4 of SE 1/4		"	"	
SW 1/4 of SE 1/4		"	"		SW 1/4 of SE 1/4		"	"	
SE 1/4 of SE 1/4		"	"		SE 1/4 of SE 1/4		"	"	
NE 1/4 of NE 1/4	3	H D Stapleton	Same		NE 1/4 of NE 1/4	3	H D Stapleton	Same	
NW 1/4 of NE 1/4	"	"	"		NW 1/4 of NE 1/4	"	"	"	
SW 1/4 of NE 1/4	"	"	"		SW 1/4 of NE 1/4	"	"	"	
SE 1/4 of NE 1/4	"	"	"		SE 1/4 of NE 1/4	"	"	"	
NE 1/4 of NW 1/4		Hand Lbr Co	Same		NE 1/4 of NW 1/4		H D Stapleton	Hand Lbr Co	
NW 1/4 of NW 1/4		"	"		NW 1/4 of NW 1/4		"	"	
SW 1/4 of NW 1/4		"	"		SW 1/4 of NW 1/4		"	"	
SE 1/4 of NW 1/4		"	"		SE 1/4 of NW 1/4		"	"	
NE 1/4 of SW 1/4		"	"		NE 1/4 of SW 1/4		"	"	
NW 1/4 of SW 1/4		"	"		NW 1/4 of SW 1/4		"	"	
SW 1/4 of SW 1/4		"	"		SW 1/4 of SW 1/4		"	"	
SE 1/4 of SW 1/4		"	"		SE 1/4 of SW 1/4		"	"	
NE 1/4 of SE 1/4		H D Stapleton	H D Stapleton	H D Stapleton claims this sub 1905	NE 1/4 of SE 1/4		H D Stapleton	Same	
NW 1/4 of SE 1/4		"	"	"	NW 1/4 of SE 1/4		"	"	
SW 1/4 of SE 1/4		"	"	"	SW 1/4 of SE 1/4		"	"	
SE 1/4 of SE 1/4		"	"	"	SE 1/4 of SE 1/4		"	"	

LIST OF LANDS IN BALDWIN COUNTY, ALABAMA.

TOWNSHIP. 3 South - Range 4 East				TOWNSHIP. 3 South - Range 4 East					
SUBDIVISION.	SEC.	1905	1906	REMARKS	SUBDIVISION	SEC.	1907	1908	REMARKS
NE 1/4 of NE 1/4	4	Hand Lbr Co	Same		NE 1/4 of NE 1/4	4	H P Ewing Trustee	Baymonette land Co	
NW 1/4 of NE 1/4		S S L Co	Same		NW 1/4 of NE 1/4		S S L Co	Same	
SW 1/4 of NE 1/4		" " "	"		SW 1/4 of NE 1/4		" " "	"	
SE 1/4 of NE 1/4		Hand Lbr Co	Same		SE 1/4 of NE 1/4		H P Ewing Trustee	Baymonette land Co	
NE 1/4 of NW 1/4		S S L Co	Same		NE 1/4 of NW 1/4		S S L Co	Same	
NW 1/4 of NW 1/4		Hand Lbr Co	Same		NW 1/4 of NW 1/4		H P Ewing Trustee	Baymonette land Co	
SW 1/4 of NW 1/4		" " "	"		SW 1/4 of NW 1/4		" " "	" " "	
SE 1/4 of NW 1/4		S S L Co	Same		SE 1/4 of NW 1/4		S S L Co	Same	
NE 1/4 of SW 1/4		S S " "	Same		NE 1/4 of SW 1/4		" " "	"	
NW 1/4 of SW 1/4		" " "	"		NW 1/4 of SW 1/4		" " "	"	
SW 1/4 of SW 1/4		Hand Lbr Co	Same		SW 1/4 of SW 1/4		H P Ewing Trustee	Baymonette land Co	
SE 1/4 of SW 1/4		" " "	"		SE 1/4 of SW 1/4		" " "	" " "	
NE 1/4 of SE 1/4		" " "	"		NE 1/4 of SE 1/4		" " "	" " "	
NW 1/4 of SE 1/4		" " "	"		NW 1/4 of SE 1/4		" " "	" " "	
SW 1/4 of SE 1/4		S S L Co	Same		SW 1/4 of SE 1/4		S S L Co	Same	
SE 1/4 of SE 1/4		" " "	"		SE 1/4 of SE 1/4		" " "	"	
NE 1/4 of NE 1/4	5	Hand Lbr Co	Same		NE 1/4 of NE 1/4	5	H P Ewing Trustee	Baymonette land Co	
NW 1/4 of NE 1/4		Claims entire Sec	Entire Sec		NW 1/4 of NE 1/4		Entire Sec	Entire Sec	
SW 1/4 of NE 1/4					SW 1/4 of NE 1/4				
SE 1/4 of NE 1/4					SE 1/4 of NE 1/4				
NE 1/4 of NW 1/4		H P Ewing Trustee			NE 1/4 of NW 1/4				
NW 1/4 of NW 1/4		Entire Sec			NW 1/4 of NW 1/4				
SW 1/4 of NW 1/4					SW 1/4 of NW 1/4				
SE 1/4 of NW 1/4					SE 1/4 of NW 1/4				
NE 1/4 of SW 1/4					NE 1/4 of SW 1/4				
NW 1/4 of SW 1/4					NW 1/4 of SW 1/4				
SW 1/4 of SW 1/4					SW 1/4 of SW 1/4				
SE 1/4 of SW 1/4					SE 1/4 of SW 1/4				
NE 1/4 of SE 1/4					NE 1/4 of SE 1/4				
NW 1/4 of SE 1/4					NW 1/4 of SE 1/4				
SW 1/4 of SE 1/4					SW 1/4 of SE 1/4				
SE 1/4 of SE 1/4					SE 1/4 of SE 1/4				
NE 1/4 of NE 1/4	6	Hand Lbr Co	Same		NE 1/4 of NE 1/4	6	H P Ewing Trustee	Baymonette land Co	
NW 1/4 of NE 1/4		" " "	"		NW 1/4 of NE 1/4		" " "	" " "	
SW 1/4 of NE 1/4		" " "	"		SW 1/4 of NE 1/4		" " "	" " "	
SE 1/4 of NE 1/4		" " "	"		SE 1/4 of NE 1/4		" " "	" " "	
NE 1/4 of NW 1/4		S S L Co	Same		NE 1/4 of NW 1/4		S S L Co	Same	
NW 1/4 of NW 1/4		" " "	"		NW 1/4 of NW 1/4		" " "	"	
SW 1/4 of NW 1/4		" " "	"		SW 1/4 of NW 1/4		" " "	"	
SE 1/4 of NW 1/4		" " "	"		SE 1/4 of NW 1/4		" " "	"	
NE 1/4 of SW 1/4		" " "	"		NE 1/4 of SW 1/4		" " "	"	
NW 1/4 of SW 1/4		" " "	"		NW 1/4 of SW 1/4		" " "	"	
SW 1/4 of SW 1/4		" " "	"		SW 1/4 of SW 1/4		" " "	"	
SE 1/4 of SW 1/4		" " "	"		SE 1/4 of SW 1/4		" " "	"	
NE 1/4 of SE 1/4		Hand Lbr Co	Same		NE 1/4 of SE 1/4		H P Ewing Trustee	Baymonette land Co	
NW 1/4 of SE 1/4		" " "	"		NW 1/4 of SE 1/4		" " "	" " "	
SW 1/4 of SE 1/4		" " "	"		SW 1/4 of SE 1/4		" " "	" " "	
SE 1/4 of SE 1/4		" " "	"		SE 1/4 of SE 1/4		" " "	"	

LIST OF LANDS IN BALDWIN COUNTY, ALABAMA.

TOWNSHIP: 3 South - Range 4 East				TOWNSHIP: 3 South - Range 4 East			
SUBDIVISION.	SEC.	1905	1906	SUBDIVISION	SEC.	1907	1908
REMARKS				REMARKS			
NE 1/4 of NE 1/4	7	Island Lbr Co	Same	NE 1/4 of NE 1/4	7	Island Lbr Co	Same
NW 1/4 of NE 1/4		Entire Sec	Entire Sec	NW 1/4 of NE 1/4		H P Ewing Trustee	Raymonette land Co
SW 1/4 of NE 1/4				SW 1/4 of NE 1/4		"	"
SE 1/4 of NE 1/4				SE 1/4 of NE 1/4		Island Lbr Co	Same
NE 1/4 of NW 1/4				NE 1/4 of NW 1/4		H P Ewing Trustee	Raymonette land Co
NW 1/4 of NW 1/4				NW 1/4 of NW 1/4		"	"
SW 1/4 of NW 1/4				SW 1/4 of NW 1/4		"	"
SE 1/4 of NW 1/4				SE 1/4 of NW 1/4		"	"
NE 1/4 of SW 1/4				NE 1/4 of SW 1/4		"	"
NW 1/4 of SW 1/4				NW 1/4 of SW 1/4		"	"
SW 1/4 of SW 1/4				SW 1/4 of SW 1/4		"	"
SE 1/4 of SW 1/4				SE 1/4 of SW 1/4		"	"
NE 1/4 of SE 1/4				NE 1/4 of SE 1/4		Island Lbr Co	Same
NW 1/4 of SE 1/4				NW 1/4 of SE 1/4		H P Ewing Trustee	Raymonette land Co
SW 1/4 of SE 1/4				SW 1/4 of SE 1/4		"	"
SE 1/4 of SE 1/4				SE 1/4 of SE 1/4		Island Lbr Co	Same
NE 1/4 of NE 1/4	8	Island Lbr Co	Same	NE 1/4 of NE 1/4	8	H P Ewing Trustee	Raymonette land Co
NW 1/4 of NE 1/4		Entire Sec	Entire Sec	NW 1/4 of NE 1/4		Entire Sec	Entire Sec
SW 1/4 of NE 1/4				SW 1/4 of NE 1/4			
SE 1/4 of NE 1/4				SE 1/4 of NE 1/4			
NE 1/4 of NW 1/4				NE 1/4 of NW 1/4			
NW 1/4 of NW 1/4				NW 1/4 of NW 1/4			
SW 1/4 of NW 1/4				SW 1/4 of NW 1/4			
SE 1/4 of NW 1/4				SE 1/4 of NW 1/4			
NE 1/4 of SW 1/4				NE 1/4 of SW 1/4			
NW 1/4 of SW 1/4				NW 1/4 of SW 1/4			
SW 1/4 of SW 1/4				SW 1/4 of SW 1/4			
SE 1/4 of SW 1/4				SE 1/4 of SW 1/4			
NE 1/4 of SE 1/4				NE 1/4 of SE 1/4			
NW 1/4 of SE 1/4				NW 1/4 of SE 1/4			
SW 1/4 of SE 1/4				SW 1/4 of SE 1/4			
SE 1/4 of SE 1/4				SE 1/4 of SE 1/4			
NE 1/4 of NE 1/4	9	Peckins land Co	Island Lumber Co.	NE 1/4 of NE 1/4	9	Island Lbr Co	Same
NW 1/4 of NE 1/4		"	"	NW 1/4 of NE 1/4		"	"
SW 1/4 of NE 1/4		"	"	SW 1/4 of NE 1/4		"	"
SE 1/4 of NE 1/4		"	"	SE 1/4 of NE 1/4		"	"
NE 1/4 of NW 1/4		Est Jas A Carney	"	NE 1/4 of NW 1/4		H P Ewing Trustee	Raymonette land Co
NW 1/4 of NW 1/4		"	"	NW 1/4 of NW 1/4		"	"
SW 1/4 of NW 1/4		"	"	SW 1/4 of NW 1/4		"	"
SE 1/4 of NW 1/4		"	"	SE 1/4 of NW 1/4		"	"
NE 1/4 of SW 1/4		H v	H v	NE 1/4 of SW 1/4		"	"
NW 1/4 of SW 1/4		"	"	NW 1/4 of SW 1/4		"	"
SW 1/4 of SW 1/4		"	"	SW 1/4 of SW 1/4		"	"
SE 1/4 of SW 1/4		"	"	SE 1/4 of SW 1/4		"	"
NE 1/4 of SE 1/4		R P M Connel	Island Lbr Co.	NE 1/4 of SE 1/4		H P Ewing Trustee	"
NW 1/4 of SE 1/4		"	"	NW 1/4 of SE 1/4		"	"
SW 1/4 of SE 1/4		"	"	SW 1/4 of SE 1/4		"	"
SE 1/4 of SE 1/4		"	"	SE 1/4 of SE 1/4		"	"

LIST OF LANDS IN BALDWIN COUNTY, ALABAMA.

TOWNSHIP. 3 South - Range 4 East				TOWNSHIP. 3 South - Range 4 East					
SUBDIVISION.	SEC.	1905	1906	REMARKS	SUBDIVISION	SEC.	1907	1908	REMARKS
NE 1/4 of NE 1/4	10	S S L Co Entire Sec	Mrs M J Hall		NE 1/4 of NE 1/4	10	S S L Co Entire Sec	Same Entire Sec.	
NW 1/4 of NE 1/4									
SW 1/4 of NE 1/4									
SE 1/4 of NE 1/4									
NE 1/4 of NW 1/4									
NW 1/4 of NW 1/4									
SW 1/4 of NW 1/4									
SE 1/4 of NW 1/4									
NE 1/4 of SW 1/4									
NW 1/4 of SW 1/4									
SW 1/4 of SW 1/4									
SE 1/4 of SW 1/4									
NE 1/4 of SE 1/4									
NW 1/4 of SE 1/4									
SW 1/4 of SE 1/4									
SE 1/4 of SE 1/4									
NE 1/4 of NE 1/4	11	H D Ewing Entire Sec	Same Entire Sec		NE 1/4 of NE 1/4	11	H D Ewing Entire Sec	Same Entire Sec.	
NW 1/4 of NE 1/4									
SW 1/4 of NE 1/4									
SE 1/4 of NE 1/4									
NE 1/4 of NW 1/4									
NW 1/4 of NW 1/4									
SW 1/4 of NW 1/4									
SE 1/4 of NW 1/4									
NE 1/4 of SW 1/4									
NW 1/4 of SW 1/4									
SW 1/4 of SW 1/4									
SE 1/4 of SW 1/4									
NE 1/4 of SE 1/4									
NW 1/4 of SE 1/4									
SW 1/4 of SE 1/4									
SE 1/4 of SE 1/4									
NE 1/4 of NE 1/4	12	S S L Co Entire Sec	Same Entire Sec		NE 1/4 of NE 1/4	12	S S L Co Entire Sec	Same Entire Sec.	
NW 1/4 of NE 1/4									
SW 1/4 of NE 1/4									
SE 1/4 of NE 1/4									
NE 1/4 of NW 1/4									
NW 1/4 of NW 1/4									
SW 1/4 of NW 1/4									
SE 1/4 of NW 1/4									
NE 1/4 of SW 1/4									
NW 1/4 of SW 1/4									
SW 1/4 of SW 1/4									
SE 1/4 of SW 1/4									
NE 1/4 of SE 1/4									
NW 1/4 of SE 1/4									
SW 1/4 of SE 1/4									
SE 1/4 of SE 1/4									

Mrs M J Hall
 S S L Co.
 Entire Sec.
 A L Hall
 " " "
 " " "
 A L Hall 1/2
 H. W. Hedley 1/2
 A L Hall 1/2
 H. W. Hedley 1/2

Chas Peterson
 "
 "
 "

LIST OF LANDS IN BALDWIN COUNTY, ALABAMA.

TOWNSHIP. 3 South - Range 4 East				TOWNSHIP. 3 South - Range 4 East					
SUBDIVISION.	SEC.	1905	1906	REMARKS	SUBDIVISION	SEC.	1907	1908	REMARKS
NE 1/4 of NE 1/4	13	S S L Co Carter Co	Sand		NE 1/4 of NE 1/4	13	S S L Co Carter Co	Same Carter Co	
NW 1/4 of NE 1/4									
SW 1/4 of NE 1/4									
SE 1/4 of NE 1/4									
NE 1/4 of NW 1/4									
NW 1/4 of NW 1/4									
SW 1/4 of NW 1/4									
SE 1/4 of NW 1/4									
NE 1/4 of SW 1/4									
NW 1/4 of SW 1/4									
SW 1/4 of SW 1/4									
SE 1/4 of SW 1/4									
NE 1/4 of SE 1/4									
NW 1/4 of SE 1/4									
SW 1/4 of SE 1/4									
SE 1/4 of SE 1/4									
NE 1/4 of NE 1/4	14	H. L. L. Co	Sand		NE 1/4 of NE 1/4	14	H. L. L. Co	Same Carter Co	
NW 1/4 of NE 1/4									
SW 1/4 of NE 1/4									
SE 1/4 of NE 1/4									
NE 1/4 of NW 1/4									
NW 1/4 of NW 1/4									
SW 1/4 of NW 1/4									
SE 1/4 of NW 1/4									
NE 1/4 of SW 1/4									
NW 1/4 of SW 1/4									
SW 1/4 of SW 1/4									
SE 1/4 of SW 1/4									
NE 1/4 of SE 1/4									
NW 1/4 of SE 1/4									
SW 1/4 of SE 1/4									
SE 1/4 of SE 1/4									
NE 1/4 of NE 1/4	15	S S L Co	Sand		NE 1/4 of NE 1/4	15	S S L Co	Same Carter Co	
NW 1/4 of NE 1/4									
SW 1/4 of NE 1/4									
SE 1/4 of NE 1/4									
NE 1/4 of NW 1/4									
NW 1/4 of NW 1/4									
SW 1/4 of NW 1/4									
SE 1/4 of NW 1/4									
NE 1/4 of SW 1/4									
NW 1/4 of SW 1/4									
SW 1/4 of SW 1/4									
SE 1/4 of SW 1/4									
NE 1/4 of SE 1/4									
NW 1/4 of SE 1/4									
SW 1/4 of SE 1/4									
SE 1/4 of SE 1/4									

LIST OF LANDS IN BALDWIN COUNTY, ALABAMA.

TOWNSHIP. 3 South - Range 4 East				TOWNSHIP. 3 South - Range 4 East			
SUBDIVISION.	SEC.	1905	1906	SUBDIVISION	SEC.	1907	1908
REMARKS				REMARKS			
NE 1/4 of NE 1/4	16	S S L Co Entire Sec	Same Entire Sec	NE 1/4 of NE 1/4	16	S S L Co Entire Sec	Same Entire Sec
NW 1/4 of NE 1/4							
SW 1/4 of NE 1/4							
SE 1/4 of NE 1/4							
NE 1/4 of NW 1/4							
NW 1/4 of NW 1/4							
SW 1/4 of NW 1/4							
SE 1/4 of NW 1/4							
NE 1/4 of SW 1/4							
NW 1/4 of SW 1/4							
SW 1/4 of SW 1/4							
SE 1/4 of SW 1/4							
NE 1/4 of SE 1/4							
NW 1/4 of SE 1/4							
SW 1/4 of SE 1/4							
SE 1/4 of SE 1/4							
NE 1/4 of NE 1/4	17	S S L Co Entire Sec	Same as reported in 1905	NE 1/4 of NE 1/4	17	S S L Co Entire Sec	Same Entire Sec
NW 1/4 of NE 1/4							
SW 1/4 of NE 1/4							
SE 1/4 of NE 1/4							
NE 1/4 of NW 1/4							
NW 1/4 of NW 1/4							
SW 1/4 of NW 1/4							
SE 1/4 of NW 1/4							
NE 1/4 of SW 1/4							
NW 1/4 of SW 1/4							
SW 1/4 of SW 1/4							
SE 1/4 of SW 1/4							
NE 1/4 of SE 1/4							
NW 1/4 of SE 1/4							
SW 1/4 of SE 1/4							
SE 1/4 of SE 1/4							
NE 1/4 of NE 1/4	18	Island Lbr Co " " " " " " " " " H. M. White " " " " " " H. M. White "	Same " " " H. Same " H. Same " " " " " " "	NE 1/4 of NE 1/4	18	Island Lbr Co " " " " " " " " " H. H. M. White " " " " " " H. Island Lbr Co "	Same " " " H. Same " H. Same " " " " " " "
NW 1/4 of NE 1/4							
SW 1/4 of NE 1/4							
SE 1/4 of NE 1/4							
NE 1/4 of NW 1/4							
NW 1/4 of NW 1/4							
SW 1/4 of NW 1/4							
SE 1/4 of NW 1/4							
NE 1/4 of SW 1/4							
NW 1/4 of SW 1/4							
SW 1/4 of SW 1/4							
SE 1/4 of SW 1/4							
NE 1/4 of SE 1/4							
NW 1/4 of SE 1/4							
SW 1/4 of SE 1/4							
SE 1/4 of SE 1/4							

LIST OF LANDS IN BALDWIN COUNTY, ALABAMA.

TOWNSHIP. 3 South - Range 4 East				TOWNSHIP. 3 South - Range 4 East													
SUBDIVISION.	SEC.	1905	1906	REMARKS	SUBDIVISION	SEC.	1907	1908	REMARKS								
NE 1/4 of NE 1/4	19	S S L Co Entire Sec	Same Lease Dec.		NE 1/4 of NE 1/4	19	S S L Co Entire Sec	Same Lease Dec.									
NW 1/4 of NE 1/4																	
SW 1/4 of NE 1/4																	
SE 1/4 of NE 1/4																	
NE 1/4 of NW 1/4																	
NW 1/4 of NW 1/4																	
SW 1/4 of NW 1/4																	
SE 1/4 of NW 1/4																	
NE 1/4 of SW 1/4																	
NW 1/4 of SW 1/4																	
SW 1/4 of SW 1/4																	
SE 1/4 of SW 1/4																	
NE 1/4 of SE 1/4																	
NW 1/4 of SE 1/4																	
SW 1/4 of SE 1/4																	
SE 1/4 of SE 1/4																	
NE 1/4 of NE 1/4	20	Hendrix Lbr Co Entire Sec.	Same Lease Dec.		NE 1/4 of NE 1/4	20	Hobbs & Taylor Entire Sec.	Peyronette Land Co Entire Sec.									
NW 1/4 of NE 1/4																	
SW 1/4 of NE 1/4																	
SE 1/4 of NE 1/4																	
NE 1/4 of NW 1/4																	
NW 1/4 of NW 1/4																	
SW 1/4 of NW 1/4																	
SE 1/4 of NW 1/4																	
NE 1/4 of SW 1/4																	
NW 1/4 of SW 1/4																	
SW 1/4 of SW 1/4																	
SE 1/4 of SW 1/4																	
NE 1/4 of SE 1/4																	
NW 1/4 of SE 1/4																	
SW 1/4 of SE 1/4																	
SE 1/4 of SE 1/4																	
NE 1/4 of NE 1/4	21	S S L Co Entire Sec	Same Lease Dec.		NE 1/4 of NE 1/4	21	S S L Co Entire Sec	Same Entire Sec.									
NW 1/4 of NE 1/4																	
SW 1/4 of NE 1/4																	
SE 1/4 of NE 1/4																	
NE 1/4 of NW 1/4																	
NW 1/4 of NW 1/4																	
SW 1/4 of NW 1/4																	
SE 1/4 of NW 1/4																	
NE 1/4 of SW 1/4																	
NW 1/4 of SW 1/4																	
SW 1/4 of SW 1/4																	
SE 1/4 of SW 1/4																	
NE 1/4 of SE 1/4																	
NW 1/4 of SE 1/4																	
SW 1/4 of SE 1/4																	
SE 1/4 of SE 1/4																	
NE 1/4 of SW 1/4	21	H. F. Bass	5/16		NE 1/4 of SW 1/4	21	S S L Co Entire Sec										
NW 1/4 of SW 1/4																	
SW 1/4 of SW 1/4																	
SE 1/4 of SW 1/4																	
NE 1/4 of SE 1/4																	
NW 1/4 of SE 1/4																	
SW 1/4 of SE 1/4																	
SE 1/4 of SE 1/4																	
NE 1/4 of SW 1/4					21					H. F. Bass	5/16		NE 1/4 of SW 1/4	21	S S L Co Entire Sec		
NW 1/4 of SW 1/4																	
SW 1/4 of SW 1/4																	
SE 1/4 of SW 1/4																	
NE 1/4 of SE 1/4																	
NW 1/4 of SE 1/4																	
SW 1/4 of SE 1/4																	
SE 1/4 of SE 1/4																	
NE 1/4 of SW 1/4	21	H. F. Bass	11/16			NE 1/4 of SW 1/4	21	S S L Co Entire Sec									
NW 1/4 of SW 1/4																	
SW 1/4 of SW 1/4																	
SE 1/4 of SW 1/4																	
NE 1/4 of SE 1/4																	
NW 1/4 of SE 1/4																	
SW 1/4 of SE 1/4																	
SE 1/4 of SE 1/4																	

LIST OF LANDS IN BALDWIN COUNTY, ALABAMA.

TOWNSHIP. 3 South - Range 4 East				TOWNSHIP. 3 South - Range 4 East					
SUBDIVISION.	SEC.	1905	1906	REMARKS	SUBDIVISION	SEC.	1907	1908	REMARKS
NE 1/4 of NE 1/4	22	S S L Co	Same		NE 1/4 of NE 1/4	22	S S L Co	Same	
NW 1/4 of NE 1/4	"	"	"		NW 1/4 of NE 1/4	"	"	"	
SW 1/4 of NE 1/4	"	"	"		SW 1/4 of NE 1/4	"	"	"	
SE 1/4 of NE 1/4	"	"	"		SE 1/4 of NE 1/4	"	"	"	
NE 1/4 of NW 1/4		Stank Lbr Co	Same		NE 1/4 of NW 1/4		H E wing Trust	Raymonette land Co	
NW 1/4 of NW 1/4	"	"	"		NW 1/4 of NW 1/4	"	"	"	
SW 1/4 of NW 1/4	"	"	"		SW 1/4 of NW 1/4	"	"	"	
SE 1/4 of NW 1/4	"	"	"		SE 1/4 of NW 1/4	"	"	"	
NE 1/4 of SW 1/4	"	"	"		NE 1/4 of SW 1/4	"	"	"	
NW 1/4 of SW 1/4	"	"	"		NW 1/4 of SW 1/4	"	"	"	
SW 1/4 of SW 1/4	"	"	"		SW 1/4 of SW 1/4	"	"	"	
SE 1/4 of SW 1/4	"	"	"		SE 1/4 of SW 1/4	"	"	"	
NE 1/4 of SE 1/4		S S L Co	Same		NE 1/4 of SE 1/4		S S L Co	Same	
NW 1/4 of SE 1/4	"	"	"		NW 1/4 of SE 1/4	"	"	"	
SW 1/4 of SE 1/4	"	"	"		SW 1/4 of SE 1/4	"	"	"	
SE 1/4 of SE 1/4	"	"	"		SE 1/4 of SE 1/4	"	"	"	
NE 1/4 of NE 1/4	23	S S L Co	Same		NE 1/4 of NE 1/4	23	S S L Co	Same	
NW 1/4 of NE 1/4	"	Entire Sec.	Entire Sec.		NW 1/4 of NE 1/4	"	Entire Sec.	Entire Sec.	
SW 1/4 of NE 1/4	"	"	"		SW 1/4 of NE 1/4	"	"	"	
SE 1/4 of NE 1/4	"	"	"		SE 1/4 of NE 1/4	"	"	"	
NE 1/4 of NW 1/4	"	"	"		NE 1/4 of NW 1/4	"	"	"	
NW 1/4 of NW 1/4	"	"	"		NW 1/4 of NW 1/4	"	"	"	
SW 1/4 of NW 1/4	"	"	"		SW 1/4 of NW 1/4	"	"	"	
SE 1/4 of NW 1/4	"	"	"		SE 1/4 of NW 1/4	"	"	"	
NE 1/4 of SW 1/4	"	"	"		NE 1/4 of SW 1/4	"	"	"	
NW 1/4 of SW 1/4	"	"	"		NW 1/4 of SW 1/4	"	"	"	
SW 1/4 of SW 1/4	"	"	"		SW 1/4 of SW 1/4	"	"	"	
SE 1/4 of SW 1/4	"	"	"		SE 1/4 of SW 1/4	"	"	"	
NE 1/4 of SE 1/4	"	"	"		NE 1/4 of SE 1/4	"	"	"	
NW 1/4 of SE 1/4	"	"	"		NW 1/4 of SE 1/4	"	"	"	
SW 1/4 of SE 1/4	"	"	"		SW 1/4 of SE 1/4	"	"	"	
SE 1/4 of SE 1/4	"	"	"		SE 1/4 of SE 1/4	"	"	"	
NE 1/4 of NE 1/4	24	C. F. Bryan	John L Roberts		NE 1/4 of NE 1/4	24	John L Roberts	Lawson abstract & Grant Co	John L Roberts claim this subd 1908
NW 1/4 of NE 1/4	"	"	"		NW 1/4 of NE 1/4	"	"	"	"
SW 1/4 of NE 1/4	"	"	"		SW 1/4 of NE 1/4	"	"	"	"
SE 1/4 of NE 1/4	"	"	"		SE 1/4 of NE 1/4	"	"	"	"
NE 1/4 of NW 1/4		S S L Co	Same		NE 1/4 of NW 1/4		S S L Co	Same	
NW 1/4 of NW 1/4	"	"	"		NW 1/4 of NW 1/4	"	"	"	
SW 1/4 of NW 1/4	"	"	"		SW 1/4 of NW 1/4	"	"	"	
SE 1/4 of NW 1/4	"	"	"		SE 1/4 of NW 1/4	"	"	"	
NE 1/4 of SW 1/4		W D Stapleton	Same		NE 1/4 of SW 1/4		W D Stapleton	Same	
NW 1/4 of SW 1/4	"	"	"		NW 1/4 of SW 1/4	"	"	"	
SW 1/4 of SW 1/4	"	"	"		SW 1/4 of SW 1/4	"	"	"	
SE 1/4 of SW 1/4	"	"	"		SE 1/4 of SW 1/4	"	"	"	
NE 1/4 of SE 1/4		J B Foley	Owner Unknown #56		NE 1/4 of SE 1/4		J B Foley	Same	
NW 1/4 of SE 1/4	"	"	"		NW 1/4 of SE 1/4	"	"	"	
SW 1/4 of SE 1/4	"	"	"		SW 1/4 of SE 1/4	"	"	"	
SE 1/4 of SE 1/4	"	"	"		SE 1/4 of SE 1/4	"	"	"	

John L Roberts claim this subd 1908
 Mrs Peterson claim this subd 1907
 J. B. Foley 7/18/07

LIST OF LANDS IN BALDWIN COUNTY, ALABAMA.

TOWNSHIP. 3 South - Range 4 East				TOWNSHIP. 3 South - Range 4 East					
SUBDIVISION.	SEC.	1905	1906	REMARKS	SUBDIVISION	SEC.	1907	1908	REMARKS
NE 1/4 of NE 1/4	25	S S L Co Entire Sec	Sand Entire Sec		NE 1/4 of NE 1/4	25	S S L Co Entire Sec	Sand Entire Sec	
NW 1/4 of NE 1/4					NW 1/4 of NE 1/4				
SW 1/4 of NE 1/4					SW 1/4 of NE 1/4				
SE 1/4 of NE 1/4					SE 1/4 of NE 1/4				
NE 1/4 of NW 1/4					NE 1/4 of NW 1/4				
NW 1/4 of NW 1/4					NW 1/4 of NW 1/4				
SW 1/4 of NW 1/4					SW 1/4 of NW 1/4				
SE 1/4 of NW 1/4					SE 1/4 of NW 1/4				
NE 1/4 of SW 1/4					NE 1/4 of SW 1/4				
NW 1/4 of SW 1/4					NW 1/4 of SW 1/4				
SW 1/4 of SW 1/4					SW 1/4 of SW 1/4				
SE 1/4 of SW 1/4					SE 1/4 of SW 1/4				
NE 1/4 of SE 1/4					NE 1/4 of SE 1/4				
NW 1/4 of SE 1/4					NW 1/4 of SE 1/4				
SW 1/4 of SE 1/4					SW 1/4 of SE 1/4				
SE 1/4 of SE 1/4					SE 1/4 of SE 1/4				
NE 1/4 of NE 1/4	26	S S L Co Entire Sec	Sand Entire Sec		NE 1/4 of NE 1/4	26	S S L Co Entire Sec	Sand Entire Sec	
NW 1/4 of NE 1/4					NW 1/4 of NE 1/4				
SW 1/4 of NE 1/4					SW 1/4 of NE 1/4				
SE 1/4 of NE 1/4					SE 1/4 of NE 1/4				
NE 1/4 of NW 1/4					NE 1/4 of NW 1/4				
NW 1/4 of NW 1/4					NW 1/4 of NW 1/4				
SW 1/4 of NW 1/4					SW 1/4 of NW 1/4				
SE 1/4 of NW 1/4					SE 1/4 of NW 1/4				
NE 1/4 of SW 1/4					NE 1/4 of SW 1/4				
NW 1/4 of SW 1/4					NW 1/4 of SW 1/4				
SW 1/4 of SW 1/4					SW 1/4 of SW 1/4				
SE 1/4 of SW 1/4					SE 1/4 of SW 1/4				
NE 1/4 of SE 1/4					NE 1/4 of SE 1/4				
NW 1/4 of SE 1/4					NW 1/4 of SE 1/4				
SW 1/4 of SE 1/4					SW 1/4 of SE 1/4				
SE 1/4 of SE 1/4					SE 1/4 of SE 1/4				
NE 1/4 of NE 1/4	27	H P Ewing Trust Entire Sec	Sand Entire Sec		NE 1/4 of NE 1/4	27	H P Ewing Trust Entire Sec	Sand Entire Sec	
NW 1/4 of NE 1/4					NW 1/4 of NE 1/4				
SW 1/4 of NE 1/4					SW 1/4 of NE 1/4				
SE 1/4 of NE 1/4					SE 1/4 of NE 1/4				
NE 1/4 of NW 1/4					NE 1/4 of NW 1/4				
NW 1/4 of NW 1/4					NW 1/4 of NW 1/4				
SW 1/4 of NW 1/4					SW 1/4 of NW 1/4				
SE 1/4 of NW 1/4					SE 1/4 of NW 1/4				
NE 1/4 of SW 1/4					NE 1/4 of SW 1/4				
NW 1/4 of SW 1/4					NW 1/4 of SW 1/4				
SW 1/4 of SW 1/4					SW 1/4 of SW 1/4				
SE 1/4 of SW 1/4					SE 1/4 of SW 1/4				
NE 1/4 of SE 1/4					NE 1/4 of SE 1/4				
NW 1/4 of SE 1/4					NW 1/4 of SE 1/4				
SW 1/4 of SE 1/4					SW 1/4 of SE 1/4				
SE 1/4 of SE 1/4					SE 1/4 of SE 1/4				

LIST OF LANDS IN BALDWIN COUNTY, ALABAMA.

TOWNSHIP. 3 South - Range 4 East

TOWNSHIP. 3 South - Range 4 East

SUBDIVISION		SEC.	1905	1906	REMARKS	SUBDIVISION		SEC.	1907	1908	REMARKS
NE 1/4 of NE 1/4	28		Island Lbr Co	Same		NE 1/4 of NE 1/4	28		H P Ewing Trustee	Bayminette land Co	
NW 1/4 of NE 1/4		S S L Co	same		NW 1/4 of NE 1/4	S S L Co		Same			
SW 1/4 of NE 1/4		" " "	"		SW 1/4 of NE 1/4	" " "		"			
SE 1/4 of NE 1/4		Island Lbr Co	Same		SE 1/4 of NE 1/4	H P Ewing Trustee		Bayminette land Co			
NE 1/4 of NW 1/4		" " "	"		NE 1/4 of NW 1/4	" " "		" " "			
NW 1/4 of NW 1/4		" " "	"		NW 1/4 of NW 1/4	" " "		" " "			
SW 1/4 of NW 1/4		" " "	"		SW 1/4 of NW 1/4	" " "		" " "			
SE 1/4 of NW 1/4		" " "	"		SE 1/4 of NW 1/4	" " "		" " "			
NE 1/4 of SW 1/4		S S L Co	Same		NE 1/4 of SW 1/4	S S L Co		Same			
NW 1/4 of SW 1/4		Island Lbr Co	Same		NW 1/4 of SW 1/4	H P Ewing Trustee		Bayminette land Co			
SW 1/4 of SW 1/4		" " "	"		SW 1/4 of SW 1/4	" " "		" " "			
SE 1/4 of SW 1/4		" " "	"		SE 1/4 of SW 1/4	" " "		" " "			
NE 1/4 of SE 1/4		Island Lbr Co	Same		NE 1/4 of SE 1/4	" " "		" " "			
NW 1/4 of SE 1/4		S S L Co	Same		NW 1/4 of SE 1/4	S S L Co		Same			
SW 1/4 of SE 1/4		Island Lbr Co	Same		SW 1/4 of SE 1/4	H P Ewing Trustee		Bayminette land Co			
SE 1/4 of SE 1/4		Island Lbr Co	Same		SE 1/4 of SE 1/4	" " "		" " "			
NE 1/4 of NE 1/4	29		W H Chandler	Same	Along Cooley Claim. 20 in this sec 1906.	NE 1/4 of NE 1/4	29		W H Chandler	W H Chandler	
NW 1/4 of NE 1/4		Margaret Chandler	Margaret Chandler		NW 1/4 of NE 1/4	Margaret Chandler		Same			
SW 1/4 of NE 1/4		H P Ewing Trustee	Same		SW 1/4 of NE 1/4	H P Ewing Trustee		Same			
SE 1/4 of NE 1/4		" " "	"		SE 1/4 of NE 1/4	" " "		"			
NE 1/4 of NW 1/4		Brent Lbr Co	Same		NE 1/4 of NW 1/4	Brent Lbr Co		Same			
NW 1/4 of NW 1/4		" " "	"		NW 1/4 of NW 1/4	" " "		"			
SW 1/4 of NW 1/4		H P Ewing Trustee	Same		SW 1/4 of NW 1/4	H P Ewing Trustee		Same			
SE 1/4 of NW 1/4		" " "	"		SE 1/4 of NW 1/4	" " "		"			
NE 1/4 of SW 1/4		W H Chandler	W H Chandler		NE 1/4 of SW 1/4	Along Cooley		Same			
NW 1/4 of SW 1/4		Along Cooley	Along Cooley		NW 1/4 of SW 1/4	H P Ewing Trustee		Same			
SW 1/4 of SW 1/4		" " "	"		SW 1/4 of SW 1/4	" " "		"			
SE 1/4 of SW 1/4		W H Chandler	W H Chandler		SE 1/4 of SW 1/4	W H Chandler		Same			
NE 1/4 of SE 1/4		H P Ewing Trustee	Same		NE 1/4 of SE 1/4	H P Ewing Trustee		Same			
NW 1/4 of SE 1/4		W H Chandler	W H Chandler		NW 1/4 of SE 1/4	W H Chandler		Same			
SW 1/4 of SE 1/4		W H Chandler	W H Chandler		SW 1/4 of SE 1/4	H P Ewing Trustee		Same			
SE 1/4 of SE 1/4		H P Ewing Trustee	Same		SE 1/4 of SE 1/4	H P Ewing Trustee		Same			
NE 1/4 of NE 1/4	30		Island Lbr Co	Same		NE 1/4 of NE 1/4	30		H P Ewing Trustee	Bayminette land Co	
NW 1/4 of NE 1/4		" " "	"		NW 1/4 of NE 1/4	" " "		"			
SW 1/4 of NE 1/4		S S L Co	Same		SW 1/4 of NE 1/4	S S L Co		Same			
SE 1/4 of NE 1/4		Island Lbr Co	Same		SE 1/4 of NE 1/4	H P Ewing Trustee		Bayminette land Co			
NE 1/4 of NW 1/4		" " "	"		NE 1/4 of NW 1/4	" " "		" " "			
NW 1/4 of NW 1/4		" " "	"		NW 1/4 of NW 1/4	" " "		" " "			
SW 1/4 of NW 1/4		" " "	"		SW 1/4 of NW 1/4	" " "		" " "			
SE 1/4 of NW 1/4		" " "	"		SE 1/4 of NW 1/4	" " "		" " "			
NE 1/4 of SW 1/4		S S L Co	Same		NE 1/4 of SW 1/4	S S L Co		Same			
NW 1/4 of SW 1/4		" " "	"		NW 1/4 of SW 1/4	" " "		"			
SW 1/4 of SW 1/4		" " "	"		SW 1/4 of SW 1/4	" " "		"			
SE 1/4 of SW 1/4		Island Lbr Co	Same		SE 1/4 of SW 1/4	H P Ewing Trustee		Bayminette land Co			
NE 1/4 of SE 1/4		" " "	"		NE 1/4 of SE 1/4	" " "		" " "			
NW 1/4 of SE 1/4		" " "	"		NW 1/4 of SE 1/4	" " "		" " "			
SW 1/4 of SE 1/4		" " "	"		SW 1/4 of SE 1/4	" " "		" " "			
SE 1/4 of SE 1/4		" " "	"		SE 1/4 of SE 1/4	" " "		" " "			

LIST OF LANDS IN BALDWIN COUNTY, ALABAMA.

Form 5733-G-VI-MS00

TOWNSHIP. 3 South - Range 4 East

TOWNSHIP. 3 South - Range 4 East

SUBDIVISION. SEC.		1905	1906	REMARKS	SUBDIVISION SEC.		1907	1908	REMARKS																						
NE 1/4 of NE 1/4 NW 1/4 of NE 1/4 SW 1/4 of NE 1/4 SE 1/4 of NE 1/4 NE 1/4 of NW 1/4 NW 1/4 of NW 1/4 SW 1/4 of NW 1/4 SE 1/4 of NW 1/4 NE 1/4 of SW 1/4 NW 1/4 of SW 1/4 SW 1/4 of SW 1/4 SE 1/4 of SW 1/4 NE 1/4 of SE 1/4 NW 1/4 of SE 1/4 SW 1/4 of SE 1/4 SE 1/4 of SE 1/4	31	H P Ewing Trust Entire Sec	Same Entire Sec		31	H P Ewing Trust Entire Sec	Same Entire Sec.																								
									NE 1/4 of NE 1/4 NW 1/4 of NE 1/4 SW 1/4 of NE 1/4 SE 1/4 of NE 1/4 NE 1/4 of NW 1/4 NW 1/4 of NW 1/4 SW 1/4 of NW 1/4 SE 1/4 of NW 1/4 NE 1/4 of SW 1/4 NW 1/4 of SW 1/4 SW 1/4 of SW 1/4 SE 1/4 of SW 1/4	32	Island Lbr Co "	Same " " " " " " " Same " " " "		32	H P Ewing Trust "	Reginnette Land Co " Same " " " " " " " " " " " "															
																	NE 1/4 of SE 1/4 NW 1/4 of SE 1/4 SW 1/4 of SE 1/4 SE 1/4 of SE 1/4	Island Lbr Co " " " " " " " " "	Same " " "		32	H P Ewing Trust " " " " " " " " "	Reginnette Land Co " " " " " " " " "								
																								NE 1/4 of NE 1/4 NW 1/4 of NE 1/4 SW 1/4 of NE 1/4 SE 1/4 of NE 1/4 NE 1/4 of NW 1/4 NW 1/4 of NW 1/4 SW 1/4 of NW 1/4 SE 1/4 of NW 1/4 NE 1/4 of SW 1/4 NW 1/4 of SW 1/4 SW 1/4 of SW 1/4 SE 1/4 of SW 1/4 NE 1/4 of SE 1/4 NW 1/4 of SE 1/4 SW 1/4 of SE 1/4 SE 1/4 of SE 1/4	33	H P Ewing Trust Entire Sec	Same Entire		33	H P Ewing Trust Entire Sec	Same Entire Sec

LIST OF LANDS IN BALDWIN COUNTY, ALABAMA.

TOWNSHIP. 3 South - Range 4 East				TOWNSHIP. 3 South - Range 4 East					
SUBDIVISION.	SEC.	1905	1906	REMARKS	SUBDIVISION	SEC.	1907	1908	REMARKS
NE 1/4 of NE 1/4	34	S. S. L. Co	Same		NE 1/4 of NE 1/4	34	S. S. L. Co	Same	
NW 1/4 of NE 1/4		" " " "	"		NW 1/4 of NE 1/4		" " " "	"	
SW 1/4 of NE 1/4		" " " "	"		SW 1/4 of NE 1/4		" " " "	"	
SE 1/4 of NE 1/4		" " " "	"		SE 1/4 of NE 1/4		" " " "	"	
NE 1/4 of NW 1/4		Hand Lbr Co	Same		NE 1/4 of NW 1/4		H. P. Cunniff Trustee	Pygmyville Land Co	
NW 1/4 of NW 1/4		" " " "	"		NW 1/4 of NW 1/4		" " " "	" " "	
SW 1/4 of NW 1/4		" " " "	"		SW 1/4 of NW 1/4		" " " "	" " "	
SE 1/4 of NW 1/4		" " " "	"		SE 1/4 of NW 1/4		" " " "	" " "	
NE 1/4 of SW 1/4		" " " "	"		NE 1/4 of SW 1/4		" " " "	" " "	
NW 1/4 of SW 1/4		" " " "	"		NW 1/4 of SW 1/4		" " " "	" " "	
SW 1/4 of SW 1/4		" " " "	"		SW 1/4 of SW 1/4		" " " "	" " "	
SE 1/4 of SW 1/4		" " " "	"		SE 1/4 of SW 1/4		" " " "	" " "	
NE 1/4 of SE 1/4		Hand Lbr Co	"		NE 1/4 of SE 1/4		" " " "	" " "	
NW 1/4 of SE 1/4		" " " "	"		NW 1/4 of SE 1/4		" " " "	" " "	
SW 1/4 of SE 1/4		" " " "	"		SW 1/4 of SE 1/4		" " " "	" " "	
SE 1/4 of SE 1/4		" " " "	"		SE 1/4 of SE 1/4		" " " "	" " "	
NE 1/4 of NE 1/4	35	S. S. L. Co	Same		NE 1/4 of NE 1/4	35	S. S. L. Co	Jordan Dusenbury & Co	S. S. L. Co claim this sold 1908
NW 1/4 of NE 1/4		" " " "	"		NW 1/4 of NE 1/4		" " " "	" " "	" " " " " " " "
SW 1/4 of NE 1/4		Holmes, Sheffield & Co	Same		SW 1/4 of NE 1/4		Jordan Dusenbury & Co	" " "	
SE 1/4 of NE 1/4		" " " "	"		SE 1/4 of NE 1/4		" " " "	" " "	
NE 1/4 of NW 1/4		S. S. L. Co	Same		NE 1/4 of NW 1/4		S. S. L. Co	" " "	S. S. L. Co claim this sold 1908
NW 1/4 of NW 1/4		" " " "	"		NW 1/4 of NW 1/4		" " " "	" " "	" " " " " " " "
SW 1/4 of NW 1/4		Holmes, Sheffield & Co	Same		SW 1/4 of NW 1/4		Jordan Dusenbury & Co	" " "	
SE 1/4 of NW 1/4		" " " "	"		SE 1/4 of NW 1/4		" " " "	" " "	
NE 1/4 of SW 1/4		" " " "	"		NE 1/4 of SW 1/4		" " " "	James Williamson No. 70	
NW 1/4 of SW 1/4		" " " "	"		NW 1/4 of SW 1/4		" " " "	" " " "	
SW 1/4 of SW 1/4		" " " "	"		SW 1/4 of SW 1/4		" " " "	Jordan Dusenbury & Co	
SE 1/4 of SW 1/4		" " " "	"		SE 1/4 of SW 1/4		" " " "	" " "	
NE 1/4 of SE 1/4		" " " "	"		NE 1/4 of SE 1/4		" " " "	James Williamson No. 70	
NW 1/4 of SE 1/4		" " " "	"		NW 1/4 of SE 1/4		" " " "	" " " "	
SW 1/4 of SE 1/4		" " " "	"		SW 1/4 of SE 1/4		" " " "	Jordan Dusenbury & Co	
SE 1/4 of SE 1/4		" " " "	"		SE 1/4 of SE 1/4		" " " "	" " "	
NE 1/4 of NE 1/4	36	S. S. L. Co	Same		NE 1/4 of NE 1/4	36	S. S. L. Co	Baldwin-Cocamlin Land Co	
NW 1/4 of NE 1/4		Entire Sec.	Entire Sec.		NW 1/4 of NE 1/4		Entire Sec.	Entire Sec.	
SW 1/4 of NE 1/4		" " " "	"		SW 1/4 of NE 1/4		" " " "	" " "	
SE 1/4 of NE 1/4		" " " "	"		SE 1/4 of NE 1/4		" " " "	" " "	
NE 1/4 of NW 1/4		" " " "	"		NE 1/4 of NW 1/4		" " " "	" " "	
NW 1/4 of NW 1/4		" " " "	"		NW 1/4 of NW 1/4		" " " "	" " "	
SW 1/4 of NW 1/4		" " " "	"		SW 1/4 of NW 1/4		" " " "	" " "	
SE 1/4 of NW 1/4		" " " "	"		SE 1/4 of NW 1/4		" " " "	" " "	
NE 1/4 of SW 1/4		" " " "	"		NE 1/4 of SW 1/4		" " " "	" " "	
NW 1/4 of SW 1/4		" " " "	"		NW 1/4 of SW 1/4		" " " "	" " "	
SW 1/4 of SW 1/4		" " " "	"		SW 1/4 of SW 1/4		" " " "	" " "	
SE 1/4 of SW 1/4		" " " "	"		SE 1/4 of SW 1/4		" " " "	" " "	
NE 1/4 of SE 1/4		" " " "	"		NE 1/4 of SE 1/4		" " " "	" " "	
NW 1/4 of SE 1/4		" " " "	"		NW 1/4 of SE 1/4		" " " "	" " "	
SW 1/4 of SE 1/4		" " " "	"		SW 1/4 of SE 1/4		" " " "	" " "	
SE 1/4 of SE 1/4		" " " "	"		SE 1/4 of SE 1/4		" " " "	" " "	

LIST OF LANDS IN BALDWIN COUNTY, ALABAMA.

TOWNSHIP. 3 South - Range 4 East		TOWNSHIP. 3 South - Range 4 East							
SUBDIVISION.	SEC.	1905	1906	REMARKS	SUBDIVISION	SEC.	1907	1908	REMARKS
NE 1/4 of NE 1/4	37				NE 1/4 of NE 1/4	37			
NW 1/4 of NE 1/4					NW 1/4 of NE 1/4				
SW 1/4 of NE 1/4					SW 1/4 of NE 1/4				
SE 1/4 of NE 1/4					SE 1/4 of NE 1/4				
NE 1/4 of NW 1/4					NE 1/4 of NW 1/4				
NW 1/4 of NW 1/4					NW 1/4 of NW 1/4				
SW 1/4 of NW 1/4					SW 1/4 of NW 1/4				
SE 1/4 of NW 1/4					SE 1/4 of NW 1/4				
NE 1/4 of SW 1/4					NE 1/4 of SW 1/4				
NW 1/4 of SW 1/4					NW 1/4 of SW 1/4				
SW 1/4 of SW 1/4					SW 1/4 of SW 1/4				
SE 1/4 of SW 1/4					SE 1/4 of SW 1/4				
NE 1/4 of SE 1/4					NE 1/4 of SE 1/4				
NW 1/4 of SE 1/4					NW 1/4 of SE 1/4				
SW 1/4 of SE 1/4					SW 1/4 of SE 1/4				
SE 1/4 of SE 1/4					SE 1/4 of SE 1/4				
NE 1/4 of NE 1/4					NE 1/4 of NE 1/4				
NW 1/4 of NE 1/4					NW 1/4 of NE 1/4				
SW 1/4 of NE 1/4					SW 1/4 of NE 1/4				
SE 1/4 of NE 1/4					SE 1/4 of NE 1/4				
NE 1/4 of NW 1/4					NE 1/4 of NW 1/4				
NW 1/4 of NW 1/4					NW 1/4 of NW 1/4				
SW 1/4 of NW 1/4					SW 1/4 of NW 1/4				
SE 1/4 of NW 1/4					SE 1/4 of NW 1/4				
NE 1/4 of SW 1/4					NE 1/4 of SW 1/4				
NW 1/4 of SW 1/4					NW 1/4 of SW 1/4				
SW 1/4 of SW 1/4					SW 1/4 of SW 1/4				
SE 1/4 of SW 1/4					SE 1/4 of SW 1/4				
NE 1/4 of SE 1/4					NE 1/4 of SE 1/4				
NW 1/4 of SE 1/4					NW 1/4 of SE 1/4				
SW 1/4 of SE 1/4					SW 1/4 of SE 1/4				
SE 1/4 of SE 1/4					SE 1/4 of SE 1/4				
NE 1/4 of NE 1/4					NE 1/4 of NE 1/4				
NW 1/4 of NE 1/4					NW 1/4 of NE 1/4				
SW 1/4 of NE 1/4					SW 1/4 of NE 1/4				
SE 1/4 of NE 1/4					SE 1/4 of NE 1/4				
NE 1/4 of NW 1/4	NE 1/4 of NW 1/4								
NW 1/4 of NW 1/4	NW 1/4 of NW 1/4								
SW 1/4 of NW 1/4	SW 1/4 of NW 1/4								
SE 1/4 of NW 1/4	SE 1/4 of NW 1/4								
NE 1/4 of SW 1/4	NE 1/4 of SW 1/4								
NW 1/4 of SW 1/4	NW 1/4 of SW 1/4								
SW 1/4 of SW 1/4	SW 1/4 of SW 1/4								
SE 1/4 of SW 1/4	SE 1/4 of SW 1/4								
NE 1/4 of SE 1/4	NE 1/4 of SE 1/4								
NW 1/4 of SE 1/4	NW 1/4 of SE 1/4								
SW 1/4 of SE 1/4	SW 1/4 of SE 1/4								
SE 1/4 of SE 1/4	SE 1/4 of SE 1/4								

Chas. S. Conway Tract

Under survey

Under survey

Under survey

LIST OF LANDS IN BALDWIN COUNTY, ALABAMA.

TOWNSHIP. 4 South - Range 4 East				TOWNSHIP. 4 South - Range 4 East					
SUBDIVISION.	SEC.	1905	1906	REMARKS	SUBDIVISION	SEC.	1907	1908	REMARKS
NE 1/4 of NE 1/4	1	S S L Co	Same		NE 1/4 of NE 1/4	1	S S L Co	Baldwin Escambia Land Co	
NW 1/4 of NE 1/4		" " "	"		NW 1/4 of NE 1/4		" " "	" " "	
SW 1/4 of NE 1/4		H P Ewing Trustee	Same		SW 1/4 of NE 1/4		H P Ewing Trustee	Same	S S L Co claim this part 1907
SE 1/4 of NE 1/4		S S L Co	Same		SE 1/4 of NE 1/4		" " "	Baldwin Escambia Land Co	
NE 1/4 of NW 1/4		H P Ewing Trustee	Same		NE 1/4 of NW 1/4		" " "	H P Ewing Trustee	
NW 1/4 of NW 1/4		" " "	"		NW 1/4 of NW 1/4		" " "	" " "	
SW 1/4 of NW 1/4		J L Hales Jr	Same		SW 1/4 of NW 1/4		J L Hales Jr	Same	
SE 1/4 of NW 1/4		" " "	"		SE 1/4 of NW 1/4		" " "	"	
NE 1/4 of SW 1/4		" " "	"		NE 1/4 of SW 1/4		" " "	"	
NW 1/4 of SW 1/4		" " "	"		NW 1/4 of SW 1/4		" " "	"	
SW 1/4 of SW 1/4		H P Ewing Trustee	Same		SW 1/4 of SW 1/4		H P Ewing Trustee	Same	
SE 1/4 of SW 1/4		" " "	"		SE 1/4 of SW 1/4		" " "	"	
NE 1/4 of SE 1/4		S S L Co	Same		NE 1/4 of SE 1/4		S S L Co	Baldwin Escambia Land Co	
NW 1/4 of SE 1/4		H P Ewing Trustee	Same		NW 1/4 of SE 1/4		H P Ewing Trustee	Same	
SW 1/4 of SE 1/4		" " "	"		SW 1/4 of SE 1/4		" " "	"	
SE 1/4 of SE 1/4		" " "	"		SE 1/4 of SE 1/4		" " "	"	
NE 1/4 of NE 1/4	2	S S L Co	Same		NE 1/4 of NE 1/4	2	S S L Co	Same	
NW 1/4 of NE 1/4		" " "	"		NW 1/4 of NE 1/4		" " "	"	
SW 1/4 of NE 1/4		" " "	"		SW 1/4 of NE 1/4		" " "	"	
SE 1/4 of NE 1/4		" " "	"		SE 1/4 of NE 1/4		" " "	"	
NE 1/4 of NW 1/4		John J. Schaffer	Same		NE 1/4 of NW 1/4		John J. Schaffer	Same	
NW 1/4 of NW 1/4		" " "	"		NW 1/4 of NW 1/4		" " "	"	
SW 1/4 of NW 1/4		" " "	"		SW 1/4 of NW 1/4		" " "	"	
SE 1/4 of NW 1/4		" " "	"		SE 1/4 of NW 1/4		" " "	"	
NE 1/4 of SW 1/4		S S L Co	Same		NE 1/4 of SW 1/4		S S L Co	Same	
NW 1/4 of SW 1/4		W. M. Johnson	Same		NW 1/4 of SW 1/4		W. M. Johnson	Ferdin Rosenberg & Co	
SW 1/4 of SW 1/4		" " "	"		SW 1/4 of SW 1/4		" " "	" " "	
SE 1/4 of SW 1/4		S S L Co	Same		SE 1/4 of SW 1/4		S S L Co	Same	
NE 1/4 of SE 1/4		" " "	"		NE 1/4 of SE 1/4		" " "	"	
NW 1/4 of SE 1/4		" " "	"		NW 1/4 of SE 1/4		" " "	"	
SW 1/4 of SE 1/4		" " "	"		SW 1/4 of SE 1/4		" " "	"	
SE 1/4 of SE 1/4		" " "	"		SE 1/4 of SE 1/4		" " "	"	
NE 1/4 of NE 1/4	3	H P Ewing Trustee	Same		NE 1/4 of NE 1/4	3	H P Ewing Trustee	Same	
NW 1/4 of NE 1/4		Entire Sec	Entire Sec		NW 1/4 of NE 1/4		Entire Sec	Entire Sec	
SW 1/4 of NE 1/4					SW 1/4 of NE 1/4				
SE 1/4 of NE 1/4					SE 1/4 of NE 1/4				
NE 1/4 of NW 1/4					NE 1/4 of NW 1/4				
NW 1/4 of NW 1/4					NW 1/4 of NW 1/4				
SW 1/4 of NW 1/4					SW 1/4 of NW 1/4				
SE 1/4 of NW 1/4					SE 1/4 of NW 1/4				
NE 1/4 of SW 1/4					NE 1/4 of SW 1/4				
NW 1/4 of SW 1/4					NW 1/4 of SW 1/4				
SW 1/4 of SW 1/4					SW 1/4 of SW 1/4				
SE 1/4 of SW 1/4					SE 1/4 of SW 1/4				
NE 1/4 of SE 1/4					NE 1/4 of SE 1/4				
NW 1/4 of SE 1/4					NW 1/4 of SE 1/4				
SW 1/4 of SE 1/4					SW 1/4 of SE 1/4				
SE 1/4 of SE 1/4					SE 1/4 of SE 1/4				

LIST OF LANDS IN BALDWIN COUNTY, ALABAMA.

TOWNSHIP. 4 South - Range 4 East				TOWNSHIP. 4 South - Range 4 East					
SUBDIVISION.	SEC.	1905	1906	REMARKS	SUBDIVISION	SEC.	1907	1908	REMARKS
NE 1/4 of NE 1/4	4	S S L Co	Same		NE 1/4 of NE 1/4	4	S S L Co	Same	
NW 1/4 of NE 1/4	"	"	"		NW 1/4 of NE 1/4	"	"	"	
SW 1/4 of NE 1/4	"	"	"		SW 1/4 of NE 1/4	"	"	"	
SE 1/4 of NE 1/4	"	"	"		SE 1/4 of NE 1/4	"	"	"	
NE 1/4 of NW 1/4	A.P. Puck	Same			NE 1/4 of NW 1/4	A.P. Puck	Same		
NW 1/4 of NW 1/4	"	"	"		NW 1/4 of NW 1/4	"	"	"	
SW 1/4 of NW 1/4	"	"	"		SW 1/4 of NW 1/4	"	"	"	
SE 1/4 of NW 1/4	"	"	"		SE 1/4 of NW 1/4	"	"	"	
NE 1/4 of SW 1/4	S S L Co	Same			NE 1/4 of SW 1/4	S S L Co	Same		
NW 1/4 of SW 1/4	"	"	"		NW 1/4 of SW 1/4	"	"	"	
SW 1/4 of SW 1/4	"	"	"		SW 1/4 of SW 1/4	"	"	"	
SE 1/4 of SW 1/4	"	"	"		SE 1/4 of SW 1/4	"	"	"	
NE 1/4 of SE 1/4	S S L Co	Same		S S L Co claim this Oct 1905	NE 1/4 of SE 1/4	"	"	"	
NW 1/4 of SE 1/4	Geo. A. Kuyler	Same			NW 1/4 of SE 1/4	Geo. A. Kuyler	Louise Kuyler		
SW 1/4 of SE 1/4	"	"	"		SW 1/4 of SE 1/4	"	"	"	
SE 1/4 of SE 1/4	"	"	"		SE 1/4 of SE 1/4	"	"	"	
NE 1/4 of NE 1/4	5 H J Puck	Same		Wm J. Puck also claim 1/4 in this Sec not in reg. book 1906	NE 1/4 of NE 1/4	5 H J Puck	Same	J. O. Puck also claim 1/4 in this Sec 1907 + 8.	
NW 1/4 of NE 1/4	"	"	"		NW 1/4 of NE 1/4	"	"	"	
SW 1/4 of NE 1/4	"	"	"		SW 1/4 of NE 1/4	"	"	"	
SE 1/4 of NE 1/4	"	"	"		SE 1/4 of NE 1/4	"	"	"	
NE 1/4 of NW 1/4	J. P. Kessen	Same			NE 1/4 of NW 1/4	Jesse L. Kessen	Same		
NW 1/4 of NW 1/4	"	"	"		NW 1/4 of NW 1/4	"	"	"	
SW 1/4 of NW 1/4	"	"	"		SW 1/4 of NW 1/4	"	"	"	
SE 1/4 of NW 1/4	"	"	"		SE 1/4 of NW 1/4	"	"	"	
NE 1/4 of SW 1/4	W. D. Stapleton	Same			NE 1/4 of SW 1/4	W. D. Stapleton	Same		
NW 1/4 of SW 1/4	"	"	"		NW 1/4 of SW 1/4	"	"	"	
SW 1/4 of SW 1/4	"	"	"		SW 1/4 of SW 1/4	"	"	"	
SE 1/4 of SW 1/4	"	"	"		SE 1/4 of SW 1/4	"	"	"	
NE 1/4 of SE 1/4	J. O. Puck	Wm J. Puck			NE 1/4 of SE 1/4	J. O. Puck	Same		
NW 1/4 of SE 1/4	"	"	"		NW 1/4 of SE 1/4	"	"	"	
SW 1/4 of SE 1/4	"	"	"		SW 1/4 of SE 1/4	"	"	"	
SE 1/4 of SE 1/4	"	"	"		SE 1/4 of SE 1/4	"	"	"	
NE 1/4 of NE 1/4	6 J. L. Kessen	Same			NE 1/4 of NE 1/4	6 Jesse L. Kessen	Same		
NW 1/4 of NE 1/4	"	"	"		NW 1/4 of NE 1/4	"	"	"	
SW 1/4 of NE 1/4	S S L Co	Same			SW 1/4 of NE 1/4	S S L Co	Same		
SE 1/4 of NE 1/4	"	"	"		SE 1/4 of NE 1/4	"	"	"	
NE 1/4 of NW 1/4	"	"	"		NE 1/4 of NW 1/4	"	"	"	
NW 1/4 of NW 1/4	"	"	"		NW 1/4 of NW 1/4	"	"	"	
SW 1/4 of NW 1/4	"	"	"		SW 1/4 of NW 1/4	"	"	"	
SE 1/4 of NW 1/4	"	"	"		SE 1/4 of NW 1/4	"	"	"	
NE 1/4 of SW 1/4	"	"	"		NE 1/4 of SW 1/4	"	"	"	
NW 1/4 of SW 1/4	"	"	"		NW 1/4 of SW 1/4	"	"	"	
SW 1/4 of SW 1/4	U. A. Brown	Same			SW 1/4 of SW 1/4	U. A. Brown	Same		
SE 1/4 of SW 1/4	"	"	"		SE 1/4 of SW 1/4	"	"	"	
NE 1/4 of SE 1/4	S S L Co	Same			NE 1/4 of SE 1/4	S S L Co	Same		
NW 1/4 of SE 1/4	"	"	"		NW 1/4 of SE 1/4	"	"	"	
SW 1/4 of SE 1/4	"	"	"		SW 1/4 of SE 1/4	"	"	"	
SE 1/4 of SE 1/4	"	"	"		SE 1/4 of SE 1/4	"	"	"	

LIST OF LANDS IN BALDWIN COUNTY, ALABAMA.

Form 5783-6-10-MSCo

TOWNSHIP. 4 South - Range 4 East

TOWNSHIP. 4 South - Range 4 East

SUBDIVISION.	SEC.	1905	1906	REMARKS	SUBDIVISION	SEC.	1907	1908	REMARKS
NE 1/4 of NE 1/4	10	Mrs Geo Hall	Same		NE 1/4 of NE 1/4	10	Mr M G Hall	Mrs George Hall	
NW 1/4 of NE 1/4		S S L Co	Same		NW 1/4 of NE 1/4		S S L Co	Same	
SW 1/4 of NE 1/4		" " "	"		SW 1/4 of NE 1/4		" " "	"	
SE 1/4 of NE 1/4		A J Hamilton	Same		SE 1/4 of NE 1/4		A J Hamilton	Same	
NE 1/4 of NW 1/4		S S L Co	Same		NE 1/4 of NW 1/4		S S L Co	Same	
NW 1/4 of NW 1/4		Mrs Geo Hall	Same		NW 1/4 of NW 1/4		A J Hall	Same	
SW 1/4 of NW 1/4		" " "	"		SW 1/4 of NW 1/4		" " "	"	
SE 1/4 of NW 1/4		S S L Co	Same		SE 1/4 of NW 1/4		S S L Co	Same	
NE 1/4 of SW 1/4		Florence Pinnidie	Same		NE 1/4 of SW 1/4		Florence Pinnidie	Same	
NW 1/4 of SW 1/4		Mrs Geo Hall	Same		NW 1/4 of SW 1/4		A J Hall	Same	
SW 1/4 of SW 1/4		Mrs Geo Hall	Same		SW 1/4 of SW 1/4		A J Hall	Same	
SE 1/4 of SW 1/4		Florence Pinnidie	Same		SE 1/4 of SW 1/4		Florence Pinnidie	Same	
NE 1/4 of SE 1/4		A J Hamilton	Same		NE 1/4 of SE 1/4		A J Hamilton	Same	
NW 1/4 of SE 1/4		Florence Pinnidie	Same		NW 1/4 of SE 1/4		Florence Pinnidie	Same	
SW 1/4 of SE 1/4		" " "	"		SW 1/4 of SE 1/4		" " "	"	
SE 1/4 of SE 1/4		A J Hamilton	Same		SE 1/4 of SE 1/4		A J Hamilton	Same	
NE 1/4 of NE 1/4	11	HP Cowing Trust	Same		NE 1/4 of NE 1/4	11	HP Cowing Trust	Same	
NW 1/4 of NE 1/4		Entire Sec	Entire Sec		NW 1/4 of NE 1/4		Entire Sec	Entire Sec	
SW 1/4 of NE 1/4		" " "	" " "		SW 1/4 of NE 1/4		" " "	" " "	
SE 1/4 of NE 1/4		" " "	" " "		SE 1/4 of NE 1/4		" " "	" " "	
NE 1/4 of NW 1/4		" " "	" " "		NE 1/4 of NW 1/4		" " "	" " "	
NW 1/4 of NW 1/4		" " "	" " "		NW 1/4 of NW 1/4		" " "	" " "	
SW 1/4 of NW 1/4		" " "	" " "		SW 1/4 of NW 1/4		" " "	" " "	
SE 1/4 of NW 1/4		" " "	" " "		SE 1/4 of NW 1/4		" " "	" " "	
NE 1/4 of SW 1/4		" " "	" " "		NE 1/4 of SW 1/4		" " "	" " "	
NW 1/4 of SW 1/4		" " "	" " "		NW 1/4 of SW 1/4		" " "	" " "	
SW 1/4 of SW 1/4		" " "	" " "		SW 1/4 of SW 1/4		" " "	" " "	
SE 1/4 of SW 1/4		" " "	" " "		SE 1/4 of SW 1/4		" " "	" " "	
NE 1/4 of SE 1/4		" " "	" " "		NE 1/4 of SE 1/4		" " "	" " "	
NW 1/4 of SE 1/4		" " "	" " "		NW 1/4 of SE 1/4		" " "	" " "	
SW 1/4 of SE 1/4		" " "	" " "		SW 1/4 of SE 1/4		" " "	" " "	
SE 1/4 of SE 1/4		" " "	" " "		SE 1/4 of SE 1/4		" " "	" " "	
NE 1/4 of NE 1/4	12	O Walter	Same		NE 1/4 of NE 1/4	12	O Walter	Same	
NW 1/4 of NE 1/4		" " "	" " "		NW 1/4 of NE 1/4		" " "	" " "	
SW 1/4 of NE 1/4		" " "	" " "		SW 1/4 of NE 1/4		" " "	" " "	
SE 1/4 of NE 1/4		" " "	" " "		SE 1/4 of NE 1/4		" " "	" " "	
NE 1/4 of NW 1/4		W R Johnson	Same		NE 1/4 of NW 1/4		W R Jones	Same	
NW 1/4 of NW 1/4		" " "	" " "		NW 1/4 of NW 1/4		" " "	" " "	
SW 1/4 of NW 1/4		" " "	" " "		SW 1/4 of NW 1/4		" " "	" " "	
SE 1/4 of NW 1/4		" " "	" " "		SE 1/4 of NW 1/4		" " "	" " "	
NE 1/4 of SW 1/4		J R Browder	Same		NE 1/4 of SW 1/4		J R Browder	Same	
NW 1/4 of SW 1/4		" " "	" " "		NW 1/4 of SW 1/4		" " "	" " "	
SW 1/4 of SW 1/4		" " "	" " "		SW 1/4 of SW 1/4		" " "	" " "	
SE 1/4 of SW 1/4		" " "	" " "		SE 1/4 of SW 1/4		" " "	" " "	
NE 1/4 of SE 1/4		G W Pittman	Same		NE 1/4 of SE 1/4		G W Pittman	Same	
NW 1/4 of SE 1/4		" " "	" " "		NW 1/4 of SE 1/4		" " "	" " "	
SW 1/4 of SE 1/4		" " "	" " "		SW 1/4 of SE 1/4		" " "	" " "	
SE 1/4 of SE 1/4		" " "	" " "		SE 1/4 of SE 1/4		" " "	" " "	

M. W. Musley claims E 1/2 this subd. 1905-

M. W. Musley, claims E 1/2 this subd. 1905

Under Deedmaking to class 12 in this sec 1908.

W. H. Cannon claims this subd 1907. In Sale 7/18/07

LIST OF LANDS IN BALDWIN COUNTY, ALABAMA.

TOWNSHIP. 4 South - Range 4 East				TOWNSHIP. 4 South - Range 4 East			
SUBDIVISION.	SEC.	1905	1906	SUBDIVISION	SEC.	1907	1908
REMARKS				REMARKS			
NE 1/4 of NE 1/4	16	S S L Co	Sand	NE 1/4 of NE 1/4	16	S S L Co	Sand
NW 1/4 of NE 1/4		Center Sec	Center Sec	NW 1/4 of NE 1/4		Center	Center Sec
SW 1/4 of NE 1/4				SW 1/4 of NE 1/4			
SE 1/4 of NE 1/4				SE 1/4 of NE 1/4			
NE 1/4 of NW 1/4				NE 1/4 of NW 1/4			
NW 1/4 of NW 1/4				NW 1/4 of NW 1/4			
SW 1/4 of NW 1/4				SW 1/4 of NW 1/4			
SE 1/4 of NW 1/4				SE 1/4 of NW 1/4			
NE 1/4 of SW 1/4				NE 1/4 of SW 1/4			
NW 1/4 of SW 1/4				NW 1/4 of SW 1/4			
SW 1/4 of SW 1/4				SW 1/4 of SW 1/4			
SE 1/4 of SW 1/4				SE 1/4 of SW 1/4			
NE 1/4 of SE 1/4				NE 1/4 of SE 1/4			
NW 1/4 of SE 1/4				NW 1/4 of SE 1/4			
SW 1/4 of SE 1/4				SW 1/4 of SE 1/4			
SE 1/4 of SE 1/4				SE 1/4 of SE 1/4			
NE 1/4 of NE 1/4	17	H	S	NE 1/4 of NE 1/4	17	Jordan Pusebury et	Same
NW 1/4 of NE 1/4				NW 1/4 of NE 1/4			Order unknown No 71
SW 1/4 of NE 1/4				SW 1/4 of NE 1/4			" " "
SE 1/4 of NE 1/4				SE 1/4 of NE 1/4		Jordan Pusebury et	
NE 1/4 of NW 1/4		Wm Williams	Sand	NE 1/4 of NW 1/4		Sandra Kahella	Same
NW 1/4 of NW 1/4		A. J. Hamilton	Sand	NW 1/4 of NW 1/4		A. J. Hamilton	Same
SW 1/4 of NW 1/4				SW 1/4 of NW 1/4		" "	
SE 1/4 of NW 1/4		Wm Williams	Sand	SE 1/4 of NW 1/4		Sandra Kahella	Same
NE 1/4 of SW 1/4		A. J. Hamilton	Sand	NE 1/4 of SW 1/4		A. J. Hamilton	Same
NW 1/4 of SW 1/4				NW 1/4 of SW 1/4		" " "	
SW 1/4 of SW 1/4		H	S	SW 1/4 of SW 1/4		Wm Pusey	Same
SE 1/4 of SW 1/4				SE 1/4 of SW 1/4		" "	
NE 1/4 of SE 1/4		H	S	NE 1/4 of SE 1/4		Mr Melvin Dyre	Jordan Pusebury et
NW 1/4 of SE 1/4				NW 1/4 of SE 1/4		" "	Melvin Dyre
SW 1/4 of SE 1/4				SW 1/4 of SE 1/4		" "	" "
SE 1/4 of SE 1/4				SE 1/4 of SE 1/4		" "	Jordan Pusebury et
NE 1/4 of NE 1/4	18	S S L Co	Sand	NE 1/4 of NE 1/4	18	S S L Co	Sand
NW 1/4 of NE 1/4		Center Sec	Center Sec	NW 1/4 of NE 1/4		Center	Center Sec
SW 1/4 of NE 1/4				SW 1/4 of NE 1/4			
SE 1/4 of NE 1/4				SE 1/4 of NE 1/4			
NE 1/4 of NW 1/4				NE 1/4 of NW 1/4			
NW 1/4 of NW 1/4				NW 1/4 of NW 1/4			
SW 1/4 of NW 1/4				SW 1/4 of NW 1/4			
SE 1/4 of NW 1/4				SE 1/4 of NW 1/4			
NE 1/4 of SW 1/4				NE 1/4 of SW 1/4			
NW 1/4 of SW 1/4				NW 1/4 of SW 1/4			
SW 1/4 of SW 1/4				SW 1/4 of SW 1/4			
SE 1/4 of SW 1/4				SE 1/4 of SW 1/4			
NE 1/4 of SE 1/4				NE 1/4 of SE 1/4			
NW 1/4 of SE 1/4				NW 1/4 of SE 1/4			
SW 1/4 of SE 1/4				SW 1/4 of SE 1/4			
SE 1/4 of SE 1/4				SE 1/4 of SE 1/4			

Baldwin Co Range 4 East this sold 1908
W Williams claim this sold 1907

Baldwin Co Range 4 East this sold 1908
W Williams claim this sold 1907

Melvin Dyre claim this sold 1908

Melvin Dyre claim this sold 1908

LIST OF LANDS IN BALDWIN COUNTY, ALABAMA.

TOWNSHIP. 4 South - Range 4 East				TOWNSHIP. 4 South - Range 4 East					
SUBDIVISION	SEC.	1905	1906	REMARKS	SUBDIVISION	SEC.	1907	1908	REMARKS
NE 1/4 of NE 1/4	19	Hd	Hd		NE 1/4 of NE 1/4	19	Hd	Hd	
NW 1/4 of NE 1/4	"	"	"		NW 1/4 of NE 1/4	"	"	"	
SW 1/4 of NE 1/4	"	"	"		SW 1/4 of NE 1/4	"	"	"	
SE 1/4 of NE 1/4	"	"	"		SE 1/4 of NE 1/4	"	"	"	
NE 1/4 of NW 1/4	"	"	"		NE 1/4 of NW 1/4	"	"	"	
NW 1/4 of NW 1/4	"	"	"		NW 1/4 of NW 1/4	"	"	"	
SW 1/4 of NW 1/4	"	"	"		SW 1/4 of NW 1/4	"	"	"	
SE 1/4 of NW 1/4	"	"	"		SE 1/4 of NW 1/4	"	"	"	
NE 1/4 of SW 1/4	O. J. Moore	O. J. Moore			NE 1/4 of SW 1/4	O. J. Moore		Same	
NW 1/4 of SW 1/4	"	"	"		NW 1/4 of SW 1/4	"	"	"	
SW 1/4 of SW 1/4	" W. H. Olney	"	"		SW 1/4 of SW 1/4	"	"	"	
SE 1/4 of SW 1/4	" " (O. J. Moore)	"	"		SE 1/4 of SW 1/4	"	"	"	
NE 1/4 of SE 1/4	Hd	Hd			NE 1/4 of SE 1/4	Hd		Hd	
NW 1/4 of SE 1/4	"	"	"		NW 1/4 of SE 1/4	"	"	"	
SW 1/4 of SE 1/4	"	"	"		SW 1/4 of SE 1/4	"	"	"	
SE 1/4 of SE 1/4	"	"	"		SE 1/4 of SE 1/4	"	"	"	
NE 1/4 of NE 1/4	20 W. H. Johnson	Same	Northwest Hall claims this sub 1905		NE 1/4 of NE 1/4	20 S. M. Waters		Northwest Hall claims this sub 1905	
NW 1/4 of NE 1/4	"	"	"		NW 1/4 of NE 1/4	"	"	"	
SW 1/4 of NE 1/4	Nathaniel Hall	S. S. Lbr Co	S. S. L. Co		SW 1/4 of NE 1/4	S. S. L. Co		Same	
SE 1/4 of NE 1/4	"	"	"		SE 1/4 of NE 1/4	"	"	"	
NE 1/4 of NW 1/4	S. S. L. Co	Same			NE 1/4 of NW 1/4	"	"	"	
NW 1/4 of NW 1/4	"	"	"		NW 1/4 of NW 1/4	"	"	"	
SW 1/4 of NW 1/4	"	"	"		SW 1/4 of NW 1/4	"	"	"	
SE 1/4 of NW 1/4	"	"	"		SE 1/4 of NW 1/4	"	"	"	
NE 1/4 of SW 1/4	"	"	"		NE 1/4 of SW 1/4	"	"	"	
NW 1/4 of SW 1/4	"	"	"		NW 1/4 of SW 1/4	"	"	"	
SW 1/4 of SW 1/4	"	"	"		SW 1/4 of SW 1/4	"	"	"	
SE 1/4 of SW 1/4	"	"	"		SE 1/4 of SW 1/4	"	"	"	
NE 1/4 of SE 1/4	"	Nathaniel Hall			NE 1/4 of SE 1/4	N. C. Hall		S. M. Waters	W. H. Hall claims this sub 1905
NW 1/4 of SE 1/4	"	"	"		NW 1/4 of SE 1/4	"	"	"	
SW 1/4 of SE 1/4	"	"	"		SW 1/4 of SE 1/4	"	"	W. H. Hall	
SE 1/4 of SE 1/4	"	"	"		SE 1/4 of SE 1/4	"	"	"	
NE 1/4 of NE 1/4	21 Mrs Sarah E. Hall	Same			NE 1/4 of NE 1/4	21 Sarah E. Hall		Same	
NW 1/4 of NE 1/4	"	"	"		NW 1/4 of NE 1/4	"	"	"	
SW 1/4 of NE 1/4	J. L. Kessler	Same			SW 1/4 of NE 1/4	John L. Kessler		Same	
SE 1/4 of NE 1/4	"	"	"		SE 1/4 of NE 1/4	"	"	"	
NE 1/4 of NW 1/4	Mrs Sarah E. Hall	Same			NE 1/4 of NW 1/4	Sarah E. Hall		Same	
NW 1/4 of NW 1/4	"	"	"		NW 1/4 of NW 1/4	"	"	"	
SW 1/4 of NW 1/4	J. L. Kessler	Same			SW 1/4 of NW 1/4	John L. Kessler		Same	
SE 1/4 of NW 1/4	"	"	"		SE 1/4 of NW 1/4	"	"	"	
NE 1/4 of SW 1/4	"	"	"		NE 1/4 of SW 1/4	"	"	"	
NW 1/4 of SW 1/4	Hd	Hd			NW 1/4 of SW 1/4	Hd		Hd	
SW 1/4 of SW 1/4	"	"	"		SW 1/4 of SW 1/4	"	"	"	
SE 1/4 of SW 1/4	J. L. Kessler	Same			SE 1/4 of SW 1/4	John L. Kessler		Same	
NE 1/4 of SE 1/4	"	"	"		NE 1/4 of SE 1/4	"	"	"	
NW 1/4 of SE 1/4	"	"	"		NW 1/4 of SE 1/4	"	"	"	
SW 1/4 of SE 1/4	Hd	Hd			SW 1/4 of SE 1/4	Hd		Hd	
SE 1/4 of SE 1/4	"	"	"		SE 1/4 of SE 1/4	"	"	"	

LIST OF LANDS IN BALDWIN COUNTY, ALABAMA.

Form 5735-6-11-MSCo

TOWNSHIP. 4 South - Range 4 East

TOWNSHIP. 4 South - Range 4 East

SUBDIVISION	SEC.	1905	1906	REMARKS
NE 1/4 of NE 1/4	22	S S L Co	Same	
NW 1/4 of NE 1/4	"	"	"	
SW 1/4 of NE 1/4	"	Elizabeth P Hunt	"	S S L Co claim this Subd 1905-6
SE 1/4 of NE 1/4	"	"	"	" " " " " " " " " " " "
NE 1/4 of NW 1/4	"	Jas. A. Hughes	Same	
NW 1/4 of NW 1/4	"	"	"	
SW 1/4 of NW 1/4	"	"	"	Elizabeth P Hunt claim this subd 1905-
SE 1/4 of NW 1/4	"	"	"	" " " " " " " " " " " "
NE 1/4 of SW 1/4	"	S S L Co	Same	
NW 1/4 of SW 1/4	"	"	"	
SW 1/4 of SW 1/4	"	"	"	
SE 1/4 of SW 1/4	"	"	"	
NE 1/4 of SE 1/4	"	"	"	
NW 1/4 of SE 1/4	"	"	"	
SW 1/4 of SE 1/4	"	"	"	
SE 1/4 of SE 1/4	"	"	"	

NE 1/4 of NE 1/4	23	Public	Public	
NW 1/4 of NE 1/4	"	"	"	
SW 1/4 of NE 1/4	"	"	"	
SE 1/4 of NE 1/4	"	"	"	
NE 1/4 of NW 1/4	"	W. A. Reed	Stattie B White	W. A. Reed claim this Subd 1905
NW 1/4 of NW 1/4	"	"	"	" " " " " " " " " " " "
SW 1/4 of NW 1/4	"	"	"	" " " " " " " " " " " "
SE 1/4 of NW 1/4	"	"	"	" " " " " " " " " " " "
NE 1/4 of SW 1/4	"	Jas. A. Sales	Same	
NW 1/4 of SW 1/4	"	"	"	
SW 1/4 of SW 1/4	"	H. H.	J. H.	
SE 1/4 of SW 1/4	"	J. H. White	Same	
NE 1/4 of SE 1/4	"	Jas. A. Sales	Same	
NW 1/4 of SE 1/4	"	"	"	
SW 1/4 of SE 1/4	"	J. H. White	Same	
SE 1/4 of SE 1/4	"	H. H.	J. H.	

NE 1/4 of NE 1/4	24	S S L Co	Same	
NW 1/4 of NE 1/4	"	Arthur Sec.	Arthur Sec.	
SW 1/4 of NE 1/4	"	"	"	
SE 1/4 of NE 1/4	"	"	"	
NE 1/4 of NW 1/4	"	Geo W McRae	"	
NW 1/4 of NW 1/4	"	"	"	
SW 1/4 of NW 1/4	"	"	"	
SE 1/4 of NW 1/4	"	"	"	
NE 1/4 of SW 1/4	"	Augustus Highmore	"	
NW 1/4 of SW 1/4	"	"	"	
SW 1/4 of SW 1/4	"	"	"	
SE 1/4 of SW 1/4	"	Augustus Highmore	"	
NE 1/4 of SE 1/4	"	"	"	
NW 1/4 of SE 1/4	"	Augustus Highmore	"	
SW 1/4 of SE 1/4	"	"	"	
SE 1/4 of SE 1/4	"	"	"	

SUBDIVISION	SEC.	1907	1908	REMARKS
NE 1/4 of NE 1/4	22	S S L Co	Same	
NW 1/4 of NE 1/4	"	"	"	
SW 1/4 of NE 1/4	"	"	"	
SE 1/4 of NE 1/4	"	"	"	
NE 1/4 of NW 1/4	"	Jas. A. Hughes	James Hughes	
NW 1/4 of NW 1/4	"	"	"	
SW 1/4 of NW 1/4	"	"	"	
SE 1/4 of NW 1/4	"	"	"	
NE 1/4 of SW 1/4	"	S S L Co	Same	
NW 1/4 of SW 1/4	"	"	"	
SW 1/4 of SW 1/4	"	"	"	
SE 1/4 of SW 1/4	"	"	"	
NE 1/4 of SE 1/4	"	"	"	
NW 1/4 of SE 1/4	"	"	"	
SW 1/4 of SE 1/4	"	"	"	
SE 1/4 of SE 1/4	"	"	"	

NE 1/4 of NE 1/4	23	H. H.	Edie Robinson	
NW 1/4 of NE 1/4	"	"	"	
SW 1/4 of NE 1/4	"	"	"	
SE 1/4 of NE 1/4	"	"	"	
NE 1/4 of NW 1/4	"	W. A. Reed	Jas. A. Sales	Stattie B White claim this Subd 1907
NW 1/4 of NW 1/4	"	"	"	" " " " " " " " " " " "
SW 1/4 of NW 1/4	"	"	"	" " " " " " " " " " " "
SE 1/4 of NW 1/4	"	"	"	" " " " " " " " " " " "
NE 1/4 of SW 1/4	"	J. A. Sales	James Robinson No. 93	
NW 1/4 of SW 1/4	"	"	"	
SW 1/4 of SW 1/4	"	Jordan Dusenbury & Co.	Same	
SE 1/4 of SW 1/4	"	J. H. White	James Robinson No. 93	
NE 1/4 of SE 1/4	"	J. A. Sales	"	
NW 1/4 of SE 1/4	"	"	"	
SW 1/4 of SE 1/4	"	J. H. White	"	
SE 1/4 of SE 1/4	"	H. H.	H. H.	

NE 1/4 of NE 1/4	24	S S L Co	Same	
NW 1/4 of NE 1/4	"	Arthur Sec.	Arthur Sec.	
SW 1/4 of NE 1/4	"	"	"	
SE 1/4 of NE 1/4	"	"	"	
NE 1/4 of NW 1/4	"	"	"	
NW 1/4 of NW 1/4	"	"	"	
SW 1/4 of NW 1/4	"	"	"	
SE 1/4 of NW 1/4	"	"	"	
NE 1/4 of SW 1/4	"	"	"	
NW 1/4 of SW 1/4	"	"	"	
SW 1/4 of SW 1/4	"	"	"	
SE 1/4 of SW 1/4	"	"	"	
NE 1/4 of SE 1/4	"	"	"	
NW 1/4 of SE 1/4	"	"	"	
SW 1/4 of SE 1/4	"	"	"	
SE 1/4 of SE 1/4	"	"	"	

LIST OF LANDS IN BALDWIN COUNTY, ALABAMA.

TOWNSHIP. 4 South - Range 4 East				TOWNSHIP. 4 South - Range 4 East					
SUBDIVISION.	SEC.	1905	1906	REMARKS	SUBDIVISION	SEC.	1907	1908	REMARKS
NE 1/4 of NE 1/4	25	Hd	Hd		NE 1/4 of NE 1/4	25	Fredrick Dunbar & Co	Same	Fredrick Dunbar & Co Claim this subd 1907
NW 1/4 of NE 1/4	"	"	"		NW 1/4 of NE 1/4	"	A J Hamilton	Same	
SW 1/4 of NE 1/4	"	"	"		SW 1/4 of NE 1/4	"	"	"	
SE 1/4 of NE 1/4	"	"	"		SE 1/4 of NE 1/4	"	Fredrick Dunbar & Co	Same	Fredrick Dunbar & Co Claim this subd 1907
NE 1/4 of NW 1/4	S S L Co	Same	Same		NE 1/4 of NW 1/4	S S L Co	Same	Same	
NW 1/4 of NW 1/4	"	"	"		NW 1/4 of NW 1/4	"	"	"	
SW 1/4 of NW 1/4	"	"	"		SW 1/4 of NW 1/4	"	"	"	
SE 1/4 of NW 1/4	"	"	"		SE 1/4 of NW 1/4	"	"	"	
NE 1/4 of SW 1/4	James Harrison No 487	A J Hamilton	"		NE 1/4 of SW 1/4	A J Hamilton	Same	Same	
NW 1/4 of SW 1/4	"	"	"		NW 1/4 of SW 1/4	"	"	"	
SW 1/4 of SW 1/4	J. W. Dunbar No 50	J. W. Dunbar	"		SW 1/4 of SW 1/4	J. W. Dunbar	Same	Same	
SE 1/4 of SW 1/4	"	"	"		SE 1/4 of SW 1/4	"	"	"	
NE 1/4 of SE 1/4	Hd	Chas Barclay 1/2	Chas Barclay claim 1/2 E 1/2 this subd of 1905		NE 1/4 of SE 1/4	Fredrick Dunbar & Co	Same	Same	Chas Barclay Claim 1/2 this subd 1907, J.S.
NW 1/4 of SE 1/4	"	Hd	"		NW 1/4 of SE 1/4	A J Hamilton	Same	Same	
SW 1/4 of SE 1/4	"	"	"		SW 1/4 of SE 1/4	"	"	"	
SE 1/4 of SE 1/4	"	"	"		SE 1/4 of SE 1/4	Fredrick Dunbar & Co	Same	Same	
NE 1/4 of NE 1/4	26	S S L Co	Same		NE 1/4 of NE 1/4	26	S S L Co	Same	
NW 1/4 of NE 1/4	"	"	"		NW 1/4 of NE 1/4	"	"	"	
SW 1/4 of NE 1/4	Geo J Schaffer	Same	Same		SW 1/4 of NE 1/4	Geo J Schaffer	Same	Same	
SE 1/4 of NE 1/4	Hd	Hd	"		SE 1/4 of NE 1/4	Hd	Hd	"	
NE 1/4 of NW 1/4	S S L Co	Same	Same		NE 1/4 of NW 1/4	S S L Co	Same	Same	
NW 1/4 of NW 1/4	"	"	"		NW 1/4 of NW 1/4	"	"	"	
SW 1/4 of NW 1/4	"	"	"		SW 1/4 of NW 1/4	"	"	"	
SE 1/4 of NW 1/4	"	"	"		SE 1/4 of NW 1/4	"	"	"	
NE 1/4 of SW 1/4	"	"	"		NE 1/4 of SW 1/4	"	"	"	
NW 1/4 of SW 1/4	"	"	"		NW 1/4 of SW 1/4	"	"	"	
SW 1/4 of SW 1/4	"	"	"		SW 1/4 of SW 1/4	"	"	"	
SE 1/4 of SW 1/4	"	"	"		SE 1/4 of SW 1/4	"	"	"	
NE 1/4 of SE 1/4	J. W. Dunbar No 50	J. W. Dunbar	"		NE 1/4 of SE 1/4	J. W. Dunbar	Same	Same	
NW 1/4 of SE 1/4	Geo J Schaffer	Same	Same		NW 1/4 of SE 1/4	Geo J Schaffer	Same	Same	
SW 1/4 of SE 1/4	Hd	W. D. Stapleton	"		SW 1/4 of SE 1/4	W. D. Stapleton	Same	Same	
SE 1/4 of SE 1/4	J. W. Dunbar No 50	J. W. Dunbar	"		SE 1/4 of SE 1/4	J. W. Dunbar	Same	Same	
NE 1/4 of NE 1/4	27	Geo J Schaffer	Same		NE 1/4 of NE 1/4	27	Geo J Schaffer	Same	
NW 1/4 of NE 1/4	"	"	"		NW 1/4 of NE 1/4	"	"	"	
SW 1/4 of NE 1/4	"	"	"		SW 1/4 of NE 1/4	"	"	"	
SE 1/4 of NE 1/4	Hd	Hd	"		SE 1/4 of NE 1/4	Hd	Hd	"	
NE 1/4 of NW 1/4	Geo J Schaffer	Same	Same		NE 1/4 of NW 1/4	Geo J Schaffer	Same	Same	
NW 1/4 of NW 1/4	Hd	Hd	"		NW 1/4 of NW 1/4	Chas Parker	W M Jolley		
SW 1/4 of NW 1/4	"	"	"		SW 1/4 of NW 1/4	"	"	"	
SE 1/4 of NW 1/4	Public	Public	"		SE 1/4 of NW 1/4	Hd	Hd	"	
NE 1/4 of SW 1/4	Augustin Hinale	Same	Same		NE 1/4 of SW 1/4	Augustin Hinale	Same	Same	
NW 1/4 of SW 1/4	Hd	Hd	"		NW 1/4 of SW 1/4	Chas Parker	W M Jolley		
SW 1/4 of SW 1/4	"	"	"		SW 1/4 of SW 1/4	"	"	"	
SE 1/4 of SW 1/4	Augustin Hinale	Same	Same		SE 1/4 of SW 1/4	Augustin Hinale	Same	Same	
NE 1/4 of SE 1/4	Hd	Hd	"		NE 1/4 of SE 1/4	Hd	Hd	"	
NW 1/4 of SE 1/4	Augustin Hinale	Same	Same		NW 1/4 of SE 1/4	Augustin Hinale	Same	Same	
SW 1/4 of SE 1/4	"	"	"		SW 1/4 of SE 1/4	"	"	"	
SE 1/4 of SE 1/4	Hd	Hd	"		SE 1/4 of SE 1/4	Hd	Hd	"	

A J Noble claims this subd 1905.

LIST OF LANDS IN BALDWIN COUNTY, ALABAMA.

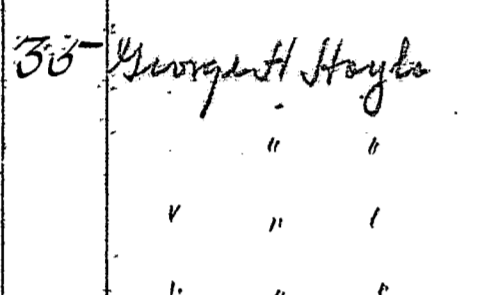

TOWNSHIP. 4 South - Range 4 East				TOWNSHIP. 4 South - Range 4 East					
SUBDIVISION.	SEC.	1905	1906	REMARKS	SUBDIVISION	SEC.	1907	1908	REMARKS
NE 1/4 of NE 1/4	28	S S L Co	Same	Entire Sec	NE 1/4 of NE 1/4	28	S S L Co	Same	Entire Sec
NW 1/4 of NE 1/4					NW 1/4 of NE 1/4				
SW 1/4 of NE 1/4					SW 1/4 of NE 1/4				
SE 1/4 of NE 1/4					SE 1/4 of NE 1/4				
NE 1/4 of NW 1/4					NE 1/4 of NW 1/4				
NW 1/4 of NW 1/4					NW 1/4 of NW 1/4				
SW 1/4 of NW 1/4					SW 1/4 of NW 1/4				
SE 1/4 of NW 1/4					SE 1/4 of NW 1/4				
NE 1/4 of SW 1/4					NE 1/4 of SW 1/4				
NW 1/4 of SW 1/4					NW 1/4 of SW 1/4				
SW 1/4 of SW 1/4					SW 1/4 of SW 1/4				
SE 1/4 of SW 1/4					SE 1/4 of SW 1/4				
NE 1/4 of SE 1/4					NE 1/4 of SE 1/4				
NW 1/4 of SE 1/4					NW 1/4 of SE 1/4				
SW 1/4 of SE 1/4					SW 1/4 of SE 1/4				
SE 1/4 of SE 1/4					SE 1/4 of SE 1/4				
NE 1/4 of NE 1/4	29	Unknown	Unknown	Unknown	NE 1/4 of NE 1/4	29	W.H. Chandler	Hd	Hd
NW 1/4 of NE 1/4					NW 1/4 of NE 1/4				
SW 1/4 of NE 1/4					SW 1/4 of NE 1/4				
SE 1/4 of NE 1/4					SE 1/4 of NE 1/4				
NE 1/4 of NW 1/4					NE 1/4 of NW 1/4				
NW 1/4 of NW 1/4					NW 1/4 of NW 1/4				
SW 1/4 of NW 1/4					SW 1/4 of NW 1/4				
SE 1/4 of NW 1/4					SE 1/4 of NW 1/4				
NE 1/4 of SW 1/4					NE 1/4 of SW 1/4				
NW 1/4 of SW 1/4					NW 1/4 of SW 1/4				
SW 1/4 of SW 1/4					SW 1/4 of SW 1/4				
SE 1/4 of SW 1/4					SE 1/4 of SW 1/4				
NE 1/4 of SE 1/4					NE 1/4 of SE 1/4				
NW 1/4 of SE 1/4					NW 1/4 of SE 1/4				
SW 1/4 of SE 1/4					SW 1/4 of SE 1/4				
SE 1/4 of SE 1/4					SE 1/4 of SE 1/4				
NE 1/4 of NE 1/4	30	S S L Co	Same	A. J. Hamilton	NE 1/4 of NE 1/4	30	S S L Co	Same	A. W. Bliss
NW 1/4 of NE 1/4					NW 1/4 of NE 1/4				
SW 1/4 of NE 1/4					SW 1/4 of NE 1/4				
SE 1/4 of NE 1/4					SE 1/4 of NE 1/4				
NE 1/4 of NW 1/4					NE 1/4 of NW 1/4				
NW 1/4 of NW 1/4					NW 1/4 of NW 1/4				
SW 1/4 of NW 1/4					SW 1/4 of NW 1/4				
SE 1/4 of NW 1/4					SE 1/4 of NW 1/4				
NE 1/4 of SW 1/4					NE 1/4 of SW 1/4				
NW 1/4 of SW 1/4					NW 1/4 of SW 1/4				
SW 1/4 of SW 1/4					SW 1/4 of SW 1/4				
SE 1/4 of SW 1/4					SE 1/4 of SW 1/4				
NE 1/4 of SE 1/4					NE 1/4 of SE 1/4				
NW 1/4 of SE 1/4					NW 1/4 of SE 1/4				
SW 1/4 of SE 1/4					SW 1/4 of SE 1/4				
SE 1/4 of SE 1/4					SE 1/4 of SE 1/4				

LIST OF LANDS IN BALDWIN COUNTY, ALABAMA.

TOWNSHIP. 4 South - Range 4 East				TOWNSHIP. 4 South - Range 4 East			
SUBDIVISION.	SEC.	1905	1906	SUBDIVISION	SEC.	1907	1908
REMARKS				REMARKS			
NE 1/4 of NE 1/4	31	L. C. Stigge	Unknown	NE 1/4 of NE 1/4	31	St	St
NW 1/4 of NE 1/4		L. C. Stigge	"	NW 1/4 of NE 1/4		W. Williams	"
SW 1/4 of NE 1/4		St	St	SW 1/4 of NE 1/4		"	"
SE 1/4 of NE 1/4		"	"	SE 1/4 of NE 1/4		"	St
NE 1/4 of NW 1/4		Robt M. Mahler	Same	NE 1/4 of NW 1/4		Robt M. Mahler	Same
NW 1/4 of NW 1/4		"	"	NW 1/4 of NW 1/4		"	"
SW 1/4 of NW 1/4		"	"	SW 1/4 of NW 1/4		"	"
SE 1/4 of NW 1/4		"	"	SE 1/4 of NW 1/4		"	"
NE 1/4 of SW 1/4		C. C. Hargis	Same	NE 1/4 of SW 1/4		C. C. Hargis	Same
NW 1/4 of SW 1/4		"	R. Lemmon	NW 1/4 of SW 1/4		R. Lemmon	Same
SW 1/4 of SW 1/4		"	Henning O. Larson	SW 1/4 of SW 1/4		Henning O. Larson	Same
SE 1/4 of SW 1/4		"	C. Stangis	SE 1/4 of SW 1/4		C. C. Hargis	Same
NE 1/4 of SE 1/4		St	St	NE 1/4 of SE 1/4		St	St
NW 1/4 of SE 1/4		"	"	NW 1/4 of SE 1/4		"	"
SW 1/4 of SE 1/4		"	"	SW 1/4 of SE 1/4		"	"
SE 1/4 of SE 1/4		"	"	SE 1/4 of SE 1/4		"	"
NE 1/4 of NE 1/4	32	S. S. L. Co	Same	NE 1/4 of NE 1/4	32	S. S. L. Co	Same
NW 1/4 of NE 1/4		J. G. Diefenbach	Same	NW 1/4 of NE 1/4		J. G. Diefenbach	Same
SW 1/4 of NE 1/4		S. S. L. Co	Same	SW 1/4 of NE 1/4		S. S. L. Co	Same
SE 1/4 of NE 1/4		"	"	SE 1/4 of NE 1/4		"	"
NE 1/4 of NW 1/4		J. G. Diefenbach	Same	NE 1/4 of NW 1/4		J. G. Diefenbach	Same
NW 1/4 of NW 1/4		S. S. L. Co	Same	NW 1/4 of NW 1/4		S. S. L. Co	Same
SW 1/4 of NW 1/4		"	"	SW 1/4 of NW 1/4		"	"
SE 1/4 of NW 1/4		"	"	SE 1/4 of NW 1/4		"	"
NE 1/4 of SW 1/4		"	"	NE 1/4 of SW 1/4		"	"
NW 1/4 of SW 1/4		"	"	NW 1/4 of SW 1/4		"	"
SW 1/4 of SW 1/4		"	"	SW 1/4 of SW 1/4		"	"
SE 1/4 of SW 1/4		Albert Schmidt	J. G. Diefenbach E 1/2	SE 1/4 of SW 1/4		Albert Schmidt	Same
NE 1/4 of SE 1/4		S. S. L. Co	Same	NE 1/4 of SE 1/4		S. S. L. Co	Same
NW 1/4 of SE 1/4		"	"	NW 1/4 of SE 1/4		"	S. S. L. Co
SW 1/4 of SE 1/4		J. J. Gackarias	Same	SW 1/4 of SE 1/4		J. J. Gackarias	Same
SE 1/4 of SE 1/4		"	J. J. Gackarias E 1/2	SE 1/4 of SE 1/4		"	J. J. Gackarias claim E 1/2 this subd. 1908.
NE 1/4 of NE 1/4	33	St	St	NE 1/4 of NE 1/4	33	Egno & Parker	Same
NW 1/4 of NE 1/4		"	"	NW 1/4 of NE 1/4		"	"
SW 1/4 of NE 1/4		"	"	SW 1/4 of NE 1/4		"	"
SE 1/4 of NE 1/4		"	"	SE 1/4 of NE 1/4		St	St
NE 1/4 of NW 1/4		"	"	NE 1/4 of NW 1/4		W. L. Reed	Same
NW 1/4 of NW 1/4		"	"	NW 1/4 of NW 1/4		"	"
SW 1/4 of NW 1/4		"	"	SW 1/4 of NW 1/4		"	"
SE 1/4 of NW 1/4		"	"	SE 1/4 of NW 1/4		"	"
NE 1/4 of SW 1/4		State	State	NE 1/4 of SW 1/4		State	Same
NW 1/4 of SW 1/4		"	"	NW 1/4 of SW 1/4		"	"
SW 1/4 of SW 1/4		"	"	SW 1/4 of SW 1/4		"	"
SE 1/4 of SW 1/4		"	"	SE 1/4 of SW 1/4		"	"
NE 1/4 of SE 1/4		St	St	NE 1/4 of SE 1/4		St	St
NW 1/4 of SE 1/4		"	"	NW 1/4 of SE 1/4		Egno & Parker	Same
SW 1/4 of SE 1/4		"	"	SW 1/4 of SE 1/4		St	St
SE 1/4 of SE 1/4		"	"	SE 1/4 of SE 1/4		"	"

LIST OF LANDS IN BALDWIN COUNTY, ALABAMA.

TOWNSHIP: <i>H. South - Range 4 East</i>				TOWNSHIP: <i>H. South - Range 4 East</i>					
SUBDIVISION.	SEC.	1905	1906	REMARKS	SUBDIVISION	SEC.	1907	1908	REMARKS
NE 1/4 of NE 1/4	34	<i>Geo H. Hayles</i>			NE 1/4 of NE 1/4	34	<i>S S L Co</i>		
NW 1/4 of NE 1/4					NW 1/4 of NE 1/4				
SW 1/4 of NE 1/4					SW 1/4 of NE 1/4				
SE 1/4 of NE 1/4					SE 1/4 of NE 1/4				
NE 1/4 of NW 1/4		<i>S S L Co</i>			NE 1/4 of NW 1/4				
NW 1/4 of NW 1/4					NW 1/4 of NW 1/4				
SW 1/4 of NW 1/4					SW 1/4 of NW 1/4				
SE 1/4 of NW 1/4					SE 1/4 of NW 1/4				
NE 1/4 of SW 1/4					NE 1/4 of SW 1/4				
NW 1/4 of SW 1/4					NW 1/4 of SW 1/4				
SW 1/4 of SW 1/4					SW 1/4 of SW 1/4				
SE 1/4 of SW 1/4					SE 1/4 of SW 1/4				
NE 1/4 of SE 1/4		<i>Eli G. Highnote</i>			NE 1/4 of SE 1/4				
NW 1/4 of SE 1/4					NW 1/4 of SE 1/4				
SW 1/4 of SE 1/4					SW 1/4 of SE 1/4				
SE 1/4 of SE 1/4					SE 1/4 of SE 1/4				
NE 1/4 of NE 1/4	35	<i>George H. Hayles</i>			NE 1/4 of NE 1/4	35	<i>Geo H. Hayles</i>		
NW 1/4 of NE 1/4					NW 1/4 of NE 1/4				
SW 1/4 of NE 1/4					SW 1/4 of NE 1/4				
SE 1/4 of NE 1/4					SE 1/4 of NE 1/4				
NE 1/4 of NW 1/4		<i>Grim & White</i>			NE 1/4 of NW 1/4		<i>R L L Co</i>		
NW 1/4 of NW 1/4					NW 1/4 of NW 1/4				
SW 1/4 of NW 1/4					SW 1/4 of NW 1/4				
SE 1/4 of NW 1/4					SE 1/4 of NW 1/4				
NE 1/4 of SW 1/4					NE 1/4 of SW 1/4				
NW 1/4 of SW 1/4					NW 1/4 of SW 1/4				
SW 1/4 of SW 1/4					SW 1/4 of SW 1/4				
SE 1/4 of SW 1/4					SE 1/4 of SW 1/4				
NE 1/4 of SE 1/4		<i>Eli G. Highnote</i>			NE 1/4 of SE 1/4				
NW 1/4 of SE 1/4					NW 1/4 of SE 1/4				
SW 1/4 of SE 1/4					SW 1/4 of SE 1/4				
SE 1/4 of SE 1/4					SE 1/4 of SE 1/4				
NE 1/4 of NE 1/4	36	<i>S S L Co</i>			NE 1/4 of NE 1/4	36	<i>S S L Co</i>		
NW 1/4 of NE 1/4					NW 1/4 of NE 1/4				
SW 1/4 of NE 1/4					SW 1/4 of NE 1/4				
SE 1/4 of NE 1/4					SE 1/4 of NE 1/4				
NE 1/4 of NW 1/4					NE 1/4 of NW 1/4				
NW 1/4 of NW 1/4					NW 1/4 of NW 1/4				
SW 1/4 of NW 1/4					SW 1/4 of NW 1/4				
SE 1/4 of NW 1/4					SE 1/4 of NW 1/4				
NE 1/4 of SW 1/4					NE 1/4 of SW 1/4				
NW 1/4 of SW 1/4					NW 1/4 of SW 1/4				
SW 1/4 of SW 1/4					SW 1/4 of SW 1/4				
SE 1/4 of SW 1/4					SE 1/4 of SW 1/4				
NE 1/4 of SE 1/4		<i>Thos Clawson</i>			NE 1/4 of SE 1/4				
NW 1/4 of SE 1/4					NW 1/4 of SE 1/4				
SW 1/4 of SE 1/4					SW 1/4 of SE 1/4				
SE 1/4 of SE 1/4					SE 1/4 of SE 1/4				



S S L Co claim this until 1905.

S S L Co claim this until 1905.

LIST OF LANDS IN BALDWIN COUNTY, ALABAMA.

TOWNSHIP. 5 South - Range 4 East				TOWNSHIP. 5 South - Range 4 East			
SUBDIVISION.	SEC.	1905	1906	SUBDIVISION	SEC.	1907	1908
REMARKS				REMARKS			
NE 1/4 of NE 1/4	1	S J L Co Entire Sec	Same Entire Sec	NE 1/4 of NE 1/4	1	S J L Co Entire Sec	S J L Co
NW 1/4 of NE 1/4							
SW 1/4 of NE 1/4							
SE 1/4 of NE 1/4							
NE 1/4 of NW 1/4							
NW 1/4 of NW 1/4							
SW 1/4 of NW 1/4							
SE 1/4 of NW 1/4							
NE 1/4 of SW 1/4							
NW 1/4 of SW 1/4							
SW 1/4 of SW 1/4							
SE 1/4 of SW 1/4							
NE 1/4 of SE 1/4							
NW 1/4 of SE 1/4							
SW 1/4 of SE 1/4							
SE 1/4 of SE 1/4							
NE 1/4 of NE 1/4	2	Eli J. Highnote S J L Co	Same Same	NE 1/4 of NE 1/4	2	Eli J. Highnote S J L Co	Same Same
NW 1/4 of NE 1/4							
SW 1/4 of NE 1/4							
SE 1/4 of NE 1/4							
NE 1/4 of NW 1/4							
NW 1/4 of NW 1/4							
SW 1/4 of NW 1/4							
SE 1/4 of NW 1/4							
NE 1/4 of SW 1/4							
NW 1/4 of SW 1/4							
SW 1/4 of SW 1/4							
SE 1/4 of SW 1/4							
NE 1/4 of SE 1/4							
NW 1/4 of SE 1/4							
SW 1/4 of SE 1/4							
SE 1/4 of SE 1/4							
NE 1/4 of NE 1/4	3	S J L Co Entire Sec.	Same Entire Sec.	NE 1/4 of NE 1/4	3	S J L Co Entire Sec.	Same Entire Sec.
NW 1/4 of NE 1/4							
SW 1/4 of NE 1/4							
SE 1/4 of NE 1/4							
NE 1/4 of NW 1/4							
NW 1/4 of NW 1/4							
SW 1/4 of NW 1/4							
SE 1/4 of NW 1/4							
NE 1/4 of SW 1/4							
NW 1/4 of SW 1/4							
SW 1/4 of SW 1/4							
SE 1/4 of SW 1/4							
NE 1/4 of SE 1/4							
NW 1/4 of SE 1/4							
SW 1/4 of SE 1/4							
SE 1/4 of SE 1/4							

Deeds No 77

Deeds No 78

Deeds No 78

(Pg covered)

Well + Outhouse

LIST OF LANDS IN BALDWIN COUNTY, ALABAMA.

TOWNSHIP. 5 South - Range 4 East				TOWNSHIP. 5 South - Range 4 East					
SUBDIVISION.	SEC.	1905	1906	REMARKS	SUBDIVISION	SEC.	1907	1908	REMARKS
NE 1/4 of NE 1/4	4	S S L Co	Same		NE 1/4 of NE 1/4	4	S S L Co	Same	
NW 1/4 of NE 1/4		Center Sec	Center Sec		NW 1/4 of NE 1/4		Center Sec		
SW 1/4 of NE 1/4					SW 1/4 of NE 1/4				
SE 1/4 of NE 1/4					SE 1/4 of NE 1/4			J. H. Johnson	S S L Co claim thru title 1908
NE 1/4 of NW 1/4					NE 1/4 of NW 1/4			S S L Co	
NW 1/4 of NW 1/4					NW 1/4 of NW 1/4			" "	
SW 1/4 of NW 1/4					SW 1/4 of NW 1/4			" "	
SE 1/4 of NW 1/4					SE 1/4 of NW 1/4			" "	
NE 1/4 of SW 1/4					NE 1/4 of SW 1/4			S O P Co	S S L Co claim thru title 1908
NW 1/4 of SW 1/4					NW 1/4 of SW 1/4			S S L Co	
SW 1/4 of SW 1/4					SW 1/4 of SW 1/4			" "	
SE 1/4 of SW 1/4					SE 1/4 of SW 1/4			" "	
NE 1/4 of SE 1/4					NE 1/4 of SE 1/4			P. F. Hubbert	S S L Co claim thru title 1908
NW 1/4 of SE 1/4					NW 1/4 of SE 1/4			S O P Co	
SW 1/4 of SE 1/4					SW 1/4 of SE 1/4			Wm Johnson #79	
SE 1/4 of SE 1/4					SE 1/4 of SE 1/4			S S L Co	
NE 1/4 of NE 1/4	5	H. C. Wynn	Same		NE 1/4 of NE 1/4	5	H. C. Wynn	Same	
NW 1/4 of NE 1/4		Center Sec	Center Sec		NW 1/4 of NE 1/4		Center Sec	Center Sec	
SW 1/4 of NE 1/4					SW 1/4 of NE 1/4				
SE 1/4 of NE 1/4					SE 1/4 of NE 1/4				
NE 1/4 of NW 1/4					NE 1/4 of NW 1/4				
NW 1/4 of NW 1/4					NW 1/4 of NW 1/4				
SW 1/4 of NW 1/4					SW 1/4 of NW 1/4				
SE 1/4 of NW 1/4					SE 1/4 of NW 1/4				
NE 1/4 of SW 1/4					NE 1/4 of SW 1/4				
NW 1/4 of SW 1/4					NW 1/4 of SW 1/4				
SW 1/4 of SW 1/4					SW 1/4 of SW 1/4				
SE 1/4 of SW 1/4					SE 1/4 of SW 1/4				
NE 1/4 of SE 1/4					NE 1/4 of SE 1/4				
NW 1/4 of SE 1/4					NW 1/4 of SE 1/4				
SW 1/4 of SE 1/4					SW 1/4 of SE 1/4				
SE 1/4 of SE 1/4					SE 1/4 of SE 1/4				
NE 1/4 of NE 1/4	6	H. C.	H. C.	W. B. Dyer claim 3 ac in this Sec. 1906	NE 1/4 of NE 1/4	6	H. C.	H. C.	J. H. Middleton claim 3 ac in this sec 1907 + 8,
NW 1/4 of NE 1/4				J. H. Middleton claim 3 ac in this Sec. 1906	NW 1/4 of NE 1/4				the Bonnet + R. R. Kendrick claim 5 ac in this "
SW 1/4 of NE 1/4					SW 1/4 of NE 1/4				H. I. Davis claim 2 ac in "
SE 1/4 of NE 1/4					SE 1/4 of NE 1/4				J. M. Hobbs " 3 " " " 1908.
NE 1/4 of NW 1/4					NE 1/4 of NW 1/4				
NW 1/4 of NW 1/4		C. R. Kendrick	Same		NW 1/4 of NW 1/4		C. R. Kendrick	Same	
SW 1/4 of NW 1/4		" " "	" "		SW 1/4 of NW 1/4		" " "	" "	
SE 1/4 of NW 1/4		Geo J Adams	Same	S S L Co. Claim thru title 1901-1906	SE 1/4 of NW 1/4		Geo J Adams	Same	
NE 1/4 of SW 1/4		" " "			NE 1/4 of SW 1/4		" " "		
NW 1/4 of SW 1/4		C. R. Kendrick	R. B. Kendrick 5/8 of 5/8		NW 1/4 of SW 1/4		C. R. Kendrick	Same	
SW 1/4 of SW 1/4		" " "	R. B. Kendrick		SW 1/4 of SW 1/4		" " "	Same	
SE 1/4 of SW 1/4		" " "	J. H. Middleton		SE 1/4 of SW 1/4		" " "	Same	
NE 1/4 of SE 1/4		S S L Co	Owned "Unknown" 5/8		NE 1/4 of SE 1/4		" " "	" " "	
NW 1/4 of SE 1/4		" " "	" " "		NW 1/4 of SE 1/4		" " "	" " "	
SW 1/4 of SE 1/4		" " "	S. S. L. Co.		SW 1/4 of SE 1/4		" " "	" " "	
SE 1/4 of SE 1/4		" " "	" " "		SE 1/4 of SE 1/4		" " "	" " "	

LIST OF LANDS IN BALDWIN COUNTY, ALABAMA.

TOWNSHIP. 5 South - Range 4 East				TOWNSHIP. 5 South - Range 4 East					
SUBDIVISION.	SEC.	1905	1906	REMARKS	SUBDIVISION	SEC.	1907	1908	REMARKS
NE 1/4 of NE 1/4	7	J. W. Epperson	Same		NE 1/4 of NE 1/4	7	Padman W Davis	Same	H. V. Davis claim 2 a in this sub 1907
NW 1/4 of NE 1/4	"	"	"		NW 1/4 of NE 1/4	"	"	"	
SW 1/4 of NE 1/4	"	"	"		SW 1/4 of NE 1/4	"	"	"	C. F. Lawrence claim this sub 1907.
SE 1/4 of NE 1/4	"	"	"		SE 1/4 of NE 1/4	"	"	"	
NE 1/4 of NW 1/4	"	J. H. Middleton	J. H. Middleton		NE 1/4 of NW 1/4	"	J. H. Middleton (less 32 a)	Same less 32 a	
NW 1/4 of NW 1/4	"	"	J. H. Middleton		NW 1/4 of NW 1/4	"	J. W. Epperson	Same	
SW 1/4 of NW 1/4	"	"	"		SW 1/4 of NW 1/4	"	J. W. Epperson	"	
SE 1/4 of NW 1/4	"	"	"		SE 1/4 of NW 1/4	"	J. W. Epperson	"	
NE 1/4 of SW 1/4	"	"	"		NE 1/4 of SW 1/4	"	R. A. Epperson	Same	
NW 1/4 of SW 1/4	"	"	"		NW 1/4 of SW 1/4	"	"	"	
SW 1/4 of SW 1/4	"	"	"		SW 1/4 of SW 1/4	"	"	"	
SE 1/4 of SW 1/4	"	"	"		SE 1/4 of SW 1/4	"	"	"	
NE 1/4 of SE 1/4	"	"	Mrs R C Hobbs		NE 1/4 of SE 1/4	"	Mrs R C Hobbs	Same	
NW 1/4 of SE 1/4	"	"	"		NW 1/4 of SE 1/4	"	"	"	
SW 1/4 of SE 1/4	"	"	"		SW 1/4 of SE 1/4	"	"	"	
SE 1/4 of SE 1/4	"	"	"		SE 1/4 of SE 1/4	"	"	"	
NE 1/4 of NE 1/4	8	Geo H Hayle	J. H. Hayle		NE 1/4 of NE 1/4	8	G. H. Hayle	Same	J. P. Dyer claim 25 a in this sub 1907.
NW 1/4 of NE 1/4	"	"	"	J. P. Dyer claim 25 a in this sub 1907.	NW 1/4 of NE 1/4	"	"	"	J. J. Jordan claim 15 a in this sub 1907.
SW 1/4 of NE 1/4	"	H. A.	J. H. Hayle		SW 1/4 of NE 1/4	"	H. A.	J. M. Hobbs	C. F. Dyer claim 55 a in this sub 1908.
SE 1/4 of NE 1/4	"	"	"		SE 1/4 of NE 1/4	"	C. F. Lawrence	"	
NE 1/4 of NW 1/4	"	Geo Hayle	J. H. Hayle		NE 1/4 of NW 1/4	"	Geo Hayle	Same	
NW 1/4 of NW 1/4	"	S. S. L. Co	Owner Unknown #60		NW 1/4 of NW 1/4	"	Owner Unknown #60	Owner Unknown #60	
SW 1/4 of NW 1/4	"	"	"		SW 1/4 of NW 1/4	"	"	"	
SE 1/4 of NW 1/4	"	G. H. Hayle	Same		SE 1/4 of NW 1/4	"	G. H. Hayle	Same	
NE 1/4 of SW 1/4	"	Owner Unknown #50	Received by G. H. Dyer		NE 1/4 of SW 1/4	"	W. S. Dyer	Same	
NW 1/4 of SW 1/4	"	S. S. L. Co	S. S. L. Co.		NW 1/4 of SW 1/4	"	S. S. L. Co.	Same	
SW 1/4 of SW 1/4	"	"	S. S. L. Co.		SW 1/4 of SW 1/4	"	S. S. L. Co.	Same	
SE 1/4 of SW 1/4	"	C. L. Dyer	Unknown		SE 1/4 of SW 1/4	"	S. S. L. Co.	Same	
NE 1/4 of SE 1/4	"	S. S. L. Co	S. S. L. Co.		NE 1/4 of SE 1/4	"	S. S. L. Co.	Same	
NW 1/4 of SE 1/4	"	W. S. Dyer	W. S. Dyer	J. J. Jordan claim N in this sub 1907-1908	NW 1/4 of SE 1/4	"	W. S. Dyer	Same	J. J. Jordan claim 15 a in this sub 1907
SW 1/4 of SE 1/4	"	"	W. S. Dyer		SW 1/4 of SE 1/4	"	W. S. Dyer	Same	C. F. Dyer claim 25 a in this sub 1907.
SE 1/4 of SE 1/4	"	W. S. Dyer	W. S. Dyer		SE 1/4 of SE 1/4	"	W. S. Dyer	Same	" " " 15 a in this sub 1907.
NE 1/4 of NE 1/4	9	W. B. Gunn	Same		NE 1/4 of NE 1/4	9	W. B. Gunn	Same	
NW 1/4 of NE 1/4	"	"	"		NW 1/4 of NE 1/4	"	"	"	
SW 1/4 of NE 1/4	"	"	"		SW 1/4 of NE 1/4	"	"	"	
SE 1/4 of NE 1/4	"	"	"		SE 1/4 of NE 1/4	"	"	"	
NE 1/4 of NW 1/4	"	W. J. Hobbs	Same		NE 1/4 of NW 1/4	"	W. J. Hobbs	Same	
NW 1/4 of NW 1/4	"	A. F. A. Hobbs	Same		NW 1/4 of NW 1/4	"	A. F. A. Hobbs	Same	
SW 1/4 of NW 1/4	"	D. A. Annie Edmondson	Same		SW 1/4 of NW 1/4	"	D. A. Annie Edmondson	Same	
SE 1/4 of NW 1/4	"	"	"		SE 1/4 of NW 1/4	"	"	"	
NE 1/4 of SW 1/4	"	D. A. Annie Edmondson	Same		NE 1/4 of SW 1/4	"	"	"	
NW 1/4 of SW 1/4	"	S. S. L. Co	Owner Unknown #61		NW 1/4 of SW 1/4	"	S. S. L. Co	Same	
SW 1/4 of SW 1/4	"	"	paid by S. S. L. Co.		SW 1/4 of SW 1/4	"	"	"	
SE 1/4 of SW 1/4	"	"	paid by S. S. L. Co.		SE 1/4 of SW 1/4	"	"	"	
NE 1/4 of SE 1/4	"	D. A. Annie Edmondson	Same		NE 1/4 of SE 1/4	"	D. A. Annie Edmondson	Same	
NW 1/4 of SE 1/4	"	"	"		NW 1/4 of SE 1/4	"	"	"	
SW 1/4 of SE 1/4	"	"	"		SW 1/4 of SE 1/4	"	"	"	
SE 1/4 of SE 1/4	"	"	"		SE 1/4 of SE 1/4	"	"	"	

LIST OF LANDS IN BALDWIN COUNTY, ALABAMA.

TOWNSHIP. 5 South - Range 4 East				TOWNSHIP. 5 South - Range 4 East					
SUBDIVISION.	SEC.	1905	1906	REMARKS	SUBDIVISION	SEC.	1907	1908	REMARKS
NE 1/4 of NE 1/4	10	S S L Co	D. B. L. Co.		NE 1/4 of NE 1/4	10	Same		
NW 1/4 of NE 1/4		Antie Van	" " "		NW 1/4 of NE 1/4		S S L Co	Same	
SW 1/4 of NE 1/4			James Matheson # 87		SW 1/4 of NE 1/4		C. J. Lawrence	Same	
SE 1/4 of NE 1/4		C. Lawrence	Same		SE 1/4 of NE 1/4		" " "	"	
NE 1/4 of NW 1/4			D. B. L. Co.		NE 1/4 of NW 1/4		S S L Co	Same	
NW 1/4 of NW 1/4			" " "		NW 1/4 of NW 1/4		" " "	"	
SW 1/4 of NW 1/4			" " "		SW 1/4 of NW 1/4		" " "	C. J. Lawrence	S S L Co claim this sold 1908
SE 1/4 of NW 1/4			" " "		SE 1/4 of NW 1/4		" " "	" " "	" " " " " "
NE 1/4 of SW 1/4			" " "		NE 1/4 of SW 1/4		" " "	S S L Co	
NW 1/4 of SW 1/4			" " "		NW 1/4 of SW 1/4		" " "	" " "	
SW 1/4 of SW 1/4			James Matheson # 87		SW 1/4 of SW 1/4		Do. Blaw Development	Same	
SE 1/4 of SW 1/4			D. B. L. Co.		SE 1/4 of SW 1/4		S S L Co	Same	
NE 1/4 of SE 1/4		C. Lawrence	Same	D. B. L. Co. claim this sold 1908	NE 1/4 of SE 1/4		" " "	"	
NW 1/4 of SE 1/4		"	"		NW 1/4 of SE 1/4		C. J. Lawrence	Same	
SW 1/4 of SE 1/4			D. B. L. Co.		SW 1/4 of SE 1/4		S S L Co	James Matheson # 81	
SE 1/4 of SE 1/4			" " "		SE 1/4 of SE 1/4		" " "	S. P. D. Co.	
NE 1/4 of NE 1/4	11	S S L Co	Same		NE 1/4 of NE 1/4	11	S S L Co	Same	
NW 1/4 of NE 1/4		" " "	"		NW 1/4 of NE 1/4		" " "	"	
SW 1/4 of NE 1/4		James Clark	Same		SW 1/4 of NE 1/4		James Clark	Same	
SE 1/4 of NE 1/4		" " "	"		SE 1/4 of NE 1/4		" " "	"	
NE 1/4 of NW 1/4		S S L Co	Same		NE 1/4 of NW 1/4		S S L Co	Same	
NW 1/4 of NW 1/4		" " "	"		NW 1/4 of NW 1/4		" " "	"	
SW 1/4 of NW 1/4		" " "	"		SW 1/4 of NW 1/4		" " "	"	
SE 1/4 of NW 1/4		" " "	"		SE 1/4 of NW 1/4		" " "	"	
NE 1/4 of SW 1/4		" " "	"		NE 1/4 of SW 1/4		" " "	"	
NW 1/4 of SW 1/4		" " "	"		NW 1/4 of SW 1/4		" " "	"	
SW 1/4 of SW 1/4		" " "	"		SW 1/4 of SW 1/4		" " "	"	
SE 1/4 of SW 1/4		" " "	"		SE 1/4 of SW 1/4		" " "	"	
NE 1/4 of SE 1/4		James Clark	Same		NE 1/4 of SE 1/4		James Clark	Same	
NW 1/4 of SE 1/4		" " "	"		NW 1/4 of SE 1/4		" " "	"	
SW 1/4 of SE 1/4		" " "	"		SW 1/4 of SE 1/4		" " "	"	
SE 1/4 of SE 1/4		" " "	"		SE 1/4 of SE 1/4		" " "	"	
NE 1/4 of NE 1/4	12	S S L Co	Same		NE 1/4 of NE 1/4	12	S S L Co	S P D Co	
NW 1/4 of NE 1/4		" " "	"		NW 1/4 of NE 1/4		" " "	" " "	
SW 1/4 of NE 1/4		" " "	"		SW 1/4 of NE 1/4		" " "	S S L Co	
SE 1/4 of NE 1/4		" " "	"		SE 1/4 of NE 1/4		" " "	S P D Co	S S L Co claim this sold 1908
NE 1/4 of NW 1/4		" " "	"		NE 1/4 of NW 1/4		" " "	S P D Co	
NW 1/4 of NW 1/4		James Clark	Same		NW 1/4 of NW 1/4		James Clark	Same	
SW 1/4 of NW 1/4		" " "	"		SW 1/4 of NW 1/4		" " "	"	
SE 1/4 of NW 1/4		S S L Co	Same		SE 1/4 of NW 1/4		S S L Co	Same	
NE 1/4 of SW 1/4		James Clark	Same		NE 1/4 of SW 1/4		James Clark	Same	
NW 1/4 of SW 1/4		" " "	"		NW 1/4 of SW 1/4		" " "	"	
SW 1/4 of SW 1/4		" " "	"		SW 1/4 of SW 1/4		" " "	"	
SE 1/4 of SW 1/4		" " "	"		SE 1/4 of SW 1/4		" " "	"	
NE 1/4 of SE 1/4		S S L Co	Same		NE 1/4 of SE 1/4		S S L Co	S P D Co	S S L Co claim this sold 1908
NW 1/4 of SE 1/4		" " "	"		NW 1/4 of SE 1/4		" " "	S S L Co	
SW 1/4 of SE 1/4		" " "	"		SW 1/4 of SE 1/4		" " "	" " "	
SE 1/4 of SE 1/4		" " "	"		SE 1/4 of SE 1/4		" " "	S. P. D. Co.	S S L Co claim this sold 1908.

LIST OF LANDS IN BALDWIN COUNTY, ALABAMA.

SUBDIVISION.		SEC.	1905	1906	REMARKS	SUBDIVISION		SEC.	1907	1908	REMARKS
TOWNSHIP. 5 South - Range 4 East						TOWNSHIP. 5 South - Range 4 East					
NE 1/4 of NE 1/4		13	S S L Co	Same		NE 1/4 of NE 1/4		13	S S L Co	Same	
NW 1/4 of NE 1/4			"	"		NW 1/4 of NE 1/4			"	"	
SW 1/4 of NE 1/4			"	"		SW 1/4 of NE 1/4			"	"	
SE 1/4 of NE 1/4			"	"		SE 1/4 of NE 1/4			"	"	
NE 1/4 of NW 1/4			"	"		NE 1/4 of NW 1/4			"	"	
NW 1/4 of NW 1/4			"	"		NW 1/4 of NW 1/4			"	"	
SW 1/4 of NW 1/4			"	"		SW 1/4 of NW 1/4			"	"	
SE 1/4 of NW 1/4			"	"		SE 1/4 of NW 1/4			"	"	
NE 1/4 of SW 1/4			Jas J. Blair	Same	...	NE 1/4 of SW 1/4			Jas J. Blair	Same	
NW 1/4 of SW 1/4			"	"	"	NW 1/4 of SW 1/4			"	"	
SW 1/4 of SW 1/4			Jas J. Blair	"	"	SW 1/4 of SW 1/4			"	"	
SE 1/4 of SW 1/4			"	"	"	SE 1/4 of SW 1/4			"	"	
NE 1/4 of SE 1/4			S S L Co	Same		NE 1/4 of SE 1/4			S S L Co	Same	
NW 1/4 of SE 1/4			"	"		NW 1/4 of SE 1/4			"	"	
SW 1/4 of SE 1/4			"	"		SW 1/4 of SE 1/4			"	"	
SE 1/4 of SE 1/4			"	"		SE 1/4 of SE 1/4			"	"	
NE 1/4 of NE 1/4		14	S S L Co	Same		NE 1/4 of NE 1/4		14	S S L Co	Same	
NW 1/4 of NE 1/4			"	"		NW 1/4 of NE 1/4			"	"	
SW 1/4 of NE 1/4			"	"		SW 1/4 of NE 1/4			"	"	
SE 1/4 of NE 1/4			"	"		SE 1/4 of NE 1/4			"	"	
NE 1/4 of NW 1/4			Jas J. Blair	Same		NE 1/4 of NW 1/4			Jas J. Blair	Same	
NW 1/4 of NW 1/4			"	"		NW 1/4 of NW 1/4			"	"	
SW 1/4 of NW 1/4			S S L Co	Same		SW 1/4 of NW 1/4			S S L Co	Same	
SE 1/4 of NW 1/4			"	"		SE 1/4 of NW 1/4			"	"	
NE 1/4 of SW 1/4			"	"		NE 1/4 of SW 1/4			"	"	
NW 1/4 of SW 1/4			"	"		NW 1/4 of SW 1/4			"	"	
SW 1/4 of SW 1/4			"	"		SW 1/4 of SW 1/4			"	"	
SE 1/4 of SW 1/4			"	"		SE 1/4 of SW 1/4			"	"	
NE 1/4 of SE 1/4			Jas J. Blair	Same		NE 1/4 of SE 1/4			Jas J. Blair	Same	
NW 1/4 of SE 1/4			"	"		NW 1/4 of SE 1/4			"	"	
SW 1/4 of SE 1/4			"	"		SW 1/4 of SE 1/4			"	"	
SE 1/4 of SE 1/4			"	"		SE 1/4 of SE 1/4			"	"	
NE 1/4 of NE 1/4		15	H. J. Ard	Same		NE 1/4 of NE 1/4		15	Same	...	
NW 1/4 of NE 1/4			"	"		NW 1/4 of NE 1/4			"	"	
SW 1/4 of NE 1/4			"	"		SW 1/4 of NE 1/4			"	"	
SE 1/4 of NE 1/4			"	"		SE 1/4 of NE 1/4			"	"	
NE 1/4 of NW 1/4			Stark Cook	Same	J. H. Lea claims this subd 1905-1906	NE 1/4 of NW 1/4			J. H. Lea	Same	Stark Cook claims this subd 1907 + 8
NW 1/4 of NW 1/4			"	"	"	NW 1/4 of NW 1/4			"	"	"
SW 1/4 of NW 1/4			E. C. Stanton	Same	"	SW 1/4 of NW 1/4			E. C. Stanton	Same	"
SE 1/4 of NW 1/4			"	"		SE 1/4 of NW 1/4			"	"	
NE 1/4 of SW 1/4			S S L Co	Same		NE 1/4 of SW 1/4			S S L Co	Same	
NW 1/4 of SW 1/4			"	"		NW 1/4 of SW 1/4			"	"	
SW 1/4 of SW 1/4			J. J. Ard	Same	J. H. Lea claims this subd 1905-1906	SW 1/4 of SW 1/4			J. H. Lea	Same	J. H. Lea claims this subd 1907 + 8
SE 1/4 of SW 1/4			M. C. Cooper	Same	M. C. Cooper claims this subd 1905-1906	SE 1/4 of SW 1/4			M. C. Cooper	Same	M. C. Cooper claims this subd 1907 + 8
NE 1/4 of SE 1/4			"	"	"	NE 1/4 of SE 1/4			"	"	"
NW 1/4 of SE 1/4			"	"	"	NW 1/4 of SE 1/4			"	"	"
SW 1/4 of SE 1/4			"	"	"	SW 1/4 of SE 1/4			"	"	"
SE 1/4 of SE 1/4			"	"	"	SE 1/4 of SE 1/4			"	"	"

LIST OF LANDS IN BALDWIN COUNTY, ALABAMA.

TOWNSHIP. 5 South - Range 4 East				TOWNSHIP. 5 South - Range 4 East					
SUBDIVISION.	SEC.	1905	1906	REMARKS	SUBDIVISION	SEC.	1907	1908	REMARKS
NE 1/4 of NE 1/4	16	S S L Co	Sand	Mrs M C Cooper claims 20 a in this sec 1905	NE 1/4 of NE 1/4	16	S S L Co	Same	Ella Conroy claims 20 a in this sec 1907 & 8.
NW 1/4 of NE 1/4		Henry C. Bohanckoff	Sand	S S L Co claims this subd 1905	NW 1/4 of NE 1/4		owner unknown	1908	
SW 1/4 of NE 1/4		S S L Co	Sand	M C Cooper	SW 1/4 of NE 1/4		S S L Co	Same	
SE 1/4 of NE 1/4			"	Ella Conroy claims 20 a in this Sec 1908	SE 1/4 of NE 1/4			Mr M C. Bessy	S S L Co claims this subd 1908.
NE 1/4 of NW 1/4			"		NE 1/4 of NW 1/4			S S L Co	
NW 1/4 of NW 1/4			"		NW 1/4 of NW 1/4			" " "	
SW 1/4 of NW 1/4			"		SW 1/4 of NW 1/4			" " "	
SE 1/4 of NW 1/4			"		SE 1/4 of NW 1/4			" " "	
NE 1/4 of SW 1/4			"		NE 1/4 of SW 1/4			" " "	
NW 1/4 of SW 1/4			"		NW 1/4 of SW 1/4			" " "	
SW 1/4 of SW 1/4		J. R. Shively	Sand		SW 1/4 of SW 1/4		Sarah Panning	Same	
SE 1/4 of SW 1/4		" " "	"		SE 1/4 of SW 1/4		" " "	" " "	
NE 1/4 of SE 1/4		S S L Co	Sand		NE 1/4 of SE 1/4		S S L Co	Same	
NW 1/4 of SE 1/4		" " "	"		NW 1/4 of SE 1/4		" " "	" " "	
SW 1/4 of SE 1/4		M C Cooperless (10 a)	Sand		SW 1/4 of SE 1/4		M C Cooper	6/2	Same
SE 1/4 of SE 1/4		" " "	"		SE 1/4 of SE 1/4		" " "	"	
NE 1/4 of NE 1/4	17	J. J. Blain	Sand		NE 1/4 of NE 1/4	17	J. J. Blain	Same	
NW 1/4 of NE 1/4		J. R. Shively	Sand	Owner unknown	NW 1/4 of NE 1/4		J. R. Shively	Same	
SW 1/4 of NE 1/4		Ho	Sand		SW 1/4 of NE 1/4		J. J. Blain	Same	
SE 1/4 of NE 1/4		E. H. Hobbs	Sand		SE 1/4 of NE 1/4		E. H. Hobbs	Same	
NE 1/4 of NW 1/4		L. M. Kendrick	Sand		NE 1/4 of NW 1/4		L. M. Kendrick	Same	
NW 1/4 of NW 1/4		" " "	"		NW 1/4 of NW 1/4		" " "	"	
SW 1/4 of NW 1/4		" " "	"		SW 1/4 of NW 1/4		" " "	"	
SE 1/4 of NW 1/4		" " "	"		SE 1/4 of NW 1/4		" " "	"	
NE 1/4 of SW 1/4		S S L Co	Sand		NE 1/4 of SW 1/4		owner unknown	Julia Reid	
NW 1/4 of SW 1/4		O. O. L. Co	"		NW 1/4 of SW 1/4		S S L Co	Same	
SW 1/4 of SW 1/4		" " "	"		SW 1/4 of SW 1/4		" " "	"	
SE 1/4 of SW 1/4		" " "	"		SE 1/4 of SW 1/4		" " "	"	
NE 1/4 of SE 1/4		A. G. A. Hobbs	Sand		NE 1/4 of SE 1/4		A. G. A. Hobbs	Same	
NW 1/4 of SE 1/4		Ho	Sand		NW 1/4 of SE 1/4		J. J. Blain	Same	
SW 1/4 of SE 1/4		J. R. Shively	Sand		SW 1/4 of SE 1/4		Sarah Panning	Same	
SE 1/4 of SE 1/4		" " "	"		SE 1/4 of SE 1/4		" " "	"	
NE 1/4 of NE 1/4	18	S S L Co	Sand		NE 1/4 of NE 1/4	18	S S L Co	Same	
NW 1/4 of NE 1/4		Entwistle	"		NW 1/4 of NE 1/4		" " "	"	
SW 1/4 of NE 1/4		" " "	"		SW 1/4 of NE 1/4		" " "	"	
SE 1/4 of NE 1/4		" " "	"		SE 1/4 of NE 1/4		" " "	"	
NE 1/4 of NW 1/4		" " "	"		NE 1/4 of NW 1/4		" " "	"	
NW 1/4 of NW 1/4		" " "	"		NW 1/4 of NW 1/4		E. H. Phillips	Same	9/22/07 Conroy claims this subd 1907 (see Sale 7/10/07)
SW 1/4 of NW 1/4		" " "	"		SW 1/4 of NW 1/4		Do. Blaw Sewel Co	Same	W. H. Phillips claim this subd 1907, 4/5
SE 1/4 of NW 1/4		" " "	"		SE 1/4 of NW 1/4		S S L Co	Same	1/2 8497 - W. Cannon claims this subd 1907 (see Sale 7/10/07)
NE 1/4 of SW 1/4		" " "	"		NE 1/4 of SW 1/4		" " "	"	Julia Reid claims this subd 1908.
NW 1/4 of SW 1/4		" " "	"		NW 1/4 of SW 1/4		" " "	"	
SW 1/4 of SW 1/4		" " "	"		SW 1/4 of SW 1/4		Do. Blaw Sewel Co	Same	
SE 1/4 of SW 1/4		" " "	"		SE 1/4 of SW 1/4		S S L Co	Same	
NE 1/4 of SE 1/4		" " "	"		NE 1/4 of SE 1/4		" " "	"	
NW 1/4 of SE 1/4		" " "	"		NW 1/4 of SE 1/4		" " "	"	
SW 1/4 of SE 1/4		" " "	"		SW 1/4 of SE 1/4		" " "	"	
SE 1/4 of SE 1/4		" " "	"		SE 1/4 of SE 1/4		" " "	"	

LIST OF LANDS IN BALDWIN COUNTY, ALABAMA.

TOWNSHIP. 5 South - Range 4 East				TOWNSHIP. 5 South - Range 4 East			
SUBDIVISION	SEC.	1905	1906	SUBDIVISION	SEC.	1907	1908
REMARKS				REMARKS			
NE 1/4 of NE 1/4	19	Ho	L. C. Maygarden	NE 1/4 of NE 1/4	19	L. C. Maygarden	Same
NW 1/4 of NE 1/4		Sarah Jane Middleton	Same	NW 1/4 of NE 1/4		Sarah Jane Middleton	Same
SW 1/4 of NE 1/4		W. M. Cooper	Same	SW 1/4 of NE 1/4		W. M. Cooper	Same
SE 1/4 of NE 1/4		"	"	SE 1/4 of NE 1/4		"	"
NE 1/4 of NW 1/4		Sarah Jane Middleton	Same	NE 1/4 of NW 1/4		Sarah Jane Middleton	Same
NW 1/4 of NW 1/4		"	Asa Johnson	NW 1/4 of NW 1/4		Asa Johnson	Same
SW 1/4 of NW 1/4		"	Sarah Jane Middleton	SW 1/4 of NW 1/4		Sarah Jane Middleton	Same
SE 1/4 of NW 1/4		W. M. Middleton	W. M. Griffin	SE 1/4 of NW 1/4		W. M. Griffin	Same
NE 1/4 of SW 1/4		S. S. L. Co.	S. S. L. Co.	NE 1/4 of SW 1/4		S. S. L. Co.	Same
NW 1/4 of SW 1/4		"	"	NW 1/4 of SW 1/4		"	"
SW 1/4 of SW 1/4		"	"	SW 1/4 of SW 1/4		"	"
SE 1/4 of SW 1/4		S. S. L. Co.	"	SE 1/4 of SW 1/4		"	"
NE 1/4 of SE 1/4		W. M. Cooper	Same	NE 1/4 of SE 1/4		W. M. Cooper	Same
NW 1/4 of SE 1/4		Sarah Jane Middleton	W. M. Cooper	NW 1/4 of SE 1/4		" (has 5/8)	"
SW 1/4 of SE 1/4		Christian Ramer	Christian Ramer	SW 1/4 of SE 1/4		Christian Ramer	Christian Ramer
SE 1/4 of SE 1/4		P. A. Egelstrand	Same	SE 1/4 of SE 1/4		P. A. Egelstrand	Same
NE 1/4 of NE 1/4	20	J. M. Cooper	Same	NE 1/4 of NE 1/4	20	J. M. Cooper	Same
NW 1/4 of NE 1/4		"	"	NW 1/4 of NE 1/4		"	"
SW 1/4 of NE 1/4		S. S. L. Co.	Same	SW 1/4 of NE 1/4		S. S. L. Co.	Same
SE 1/4 of NE 1/4		J. M. Cooper	Same	SE 1/4 of NE 1/4		J. M. Cooper	Same
NE 1/4 of NW 1/4		S. S. L. Co.	Same	NE 1/4 of NW 1/4		S. S. L. Co.	Same
NW 1/4 of NW 1/4		Ho	L. C. Maygarden	NW 1/4 of NW 1/4		L. C. Maygarden	Same
SW 1/4 of NW 1/4		"	"	SW 1/4 of NW 1/4		"	Same
SE 1/4 of NW 1/4		S. S. L. Co.	Same	SE 1/4 of NW 1/4		S. S. L. Co.	Same
NE 1/4 of SW 1/4		"	"	NE 1/4 of SW 1/4		"	"
NW 1/4 of SW 1/4		"	"	NW 1/4 of SW 1/4		"	"
SW 1/4 of SW 1/4		"	"	SW 1/4 of SW 1/4		"	"
SE 1/4 of SW 1/4		"	"	SE 1/4 of SW 1/4		"	"
NE 1/4 of SE 1/4		J. M. Cooper	Same	NE 1/4 of SE 1/4		J. M. Cooper	Same
NW 1/4 of SE 1/4		S. S. L. Co.	Same	NW 1/4 of SE 1/4		S. S. L. Co.	Same
SW 1/4 of SE 1/4		J. J. Cooper	Same	SW 1/4 of SE 1/4		J. J. Cooper	Same
SE 1/4 of SE 1/4		"	"	SE 1/4 of SE 1/4		"	"
NE 1/4 of NE 1/4	21	M. C. Cooper	Same	NE 1/4 of NE 1/4	21	M. C. Cooper	Same
NW 1/4 of NE 1/4		W. W. Gullett	Same	NW 1/4 of NE 1/4		W. W. Gullett	Same
SW 1/4 of NE 1/4		"	"	SW 1/4 of NE 1/4		"	"
SE 1/4 of NE 1/4		"	"	SE 1/4 of NE 1/4		"	"
NE 1/4 of NW 1/4		S. S. L. Co.	Same	NE 1/4 of NW 1/4		S. S. L. Co.	Same
NW 1/4 of NW 1/4		Hans Rosman	Hans Rosman	NW 1/4 of NW 1/4		Hans Rosman	Same
SW 1/4 of NW 1/4		W. M. Gullett	W. M. Gullett	SW 1/4 of NW 1/4		W. M. Gullett	Same
SE 1/4 of NW 1/4		S. S. L. Co.	Same	SE 1/4 of NW 1/4		S. S. L. Co.	Same
NE 1/4 of SW 1/4		"	S. S. L. Co.	NE 1/4 of SW 1/4		"	"
NW 1/4 of SW 1/4		"	S. S. L. Co.	NW 1/4 of SW 1/4		W. W. Cooper	Same
SW 1/4 of SW 1/4		"	S. S. L. Co.	SW 1/4 of SW 1/4		S. S. L. Co.	Same
SE 1/4 of SW 1/4		"	"	SE 1/4 of SW 1/4		S. S. L. Co.	"
NE 1/4 of SE 1/4		W. W. Gullett	Same	NE 1/4 of SE 1/4		W. W. Gullett	Same
NW 1/4 of SE 1/4		J. J. Cooper	J. M. Cooper	NW 1/4 of SE 1/4		J. J. Cooper	Same
SW 1/4 of SE 1/4		"	"	SW 1/4 of SE 1/4		M. E. L. Pender	Same
SE 1/4 of SE 1/4		"	"	SE 1/4 of SE 1/4		"	"

S. S. L. Co. Claim this sub 1905

W. M. Cooper claims this sub 1905-1906

Christian Ramer claims this sub 1906

J. J. Cooper claims 20 & this sub 1905-1906

Chris Ben Dr. C. Claim 1/2 of NW 1/4 this sub 1905

J. J. Cooper claim this sub 1907

J. J. Cooper claim 1/2 of NW 1/4 this sub 1908

Chas. Turnbull claim this sub 1905

Thos. M. Cooper claim 1/4 of 1/2 of SE 1/4 this sub 1905

Armenta Cooper claim 2 1/2 & this sub 1907 & 8

S. S. L. Co. Claim all this sub 1/4 of 2 1/2 a 1907 & 8

LIST OF LANDS IN BALDWIN COUNTY, ALABAMA.

TOWNSHIP. 5 South - Range 4 East				TOWNSHIP. 5 South - Range 4 East					
SUBDIVISION.	SEC.	1905	1906	REMARKS	SUBDIVISION	SEC.	1907	1908	REMARKS
NE 1/4 of NE 1/4	22	S S L Co	Same	Adm Cooper claim r. a. in 1814 of 1/4 of this Sec 1906	NE 1/4 of NE 1/4	22	S S L Co	Same	Adm Cooper claim r. a. in this sec 1907 + 8.
NW 1/4 of NE 1/4	"	"	"		NW 1/4 of NE 1/4	"	"	"	
SW 1/4 of NE 1/4	"	"	"		SW 1/4 of NE 1/4	"	"	"	
SE 1/4 of NE 1/4	"	"	"		SE 1/4 of NE 1/4	"	"	"	
NE 1/4 of NW 1/4	"	"	Mc Cooper		NE 1/4 of NW 1/4	Mc Cooper	Mc Cooper	Mc Cooper	
NW 1/4 of NW 1/4	"	"	"		NW 1/4 of NW 1/4	"	"	"	
SW 1/4 of NW 1/4	"	Mc Cooper	Same	Mc Cooper claims this sub 1905-	SW 1/4 of NW 1/4	Mc Cooper	Same	Same	Mc Cooper claim this sub 1908
SE 1/4 of NW 1/4	"	"	"		SE 1/4 of NW 1/4	"	"	"	
NE 1/4 of SW 1/4	"	S S L Co	Same		NE 1/4 of SW 1/4	S S L Co	Same	Same	
NW 1/4 of SW 1/4	"	Mc Cooper	Mc Cooper		NW 1/4 of SW 1/4	W William			Mc Cooper claim this sub 1907 + 8
SW 1/4 of SW 1/4	"	"	"		SW 1/4 of SW 1/4	"	"	"	
SE 1/4 of SW 1/4	"	S S L Co	Same		SE 1/4 of SW 1/4	S S L Co	Same	Same	
NE 1/4 of SE 1/4	"	Mc Cooper	Mr. W. Olney		NE 1/4 of SE 1/4	W W Olney	Same	Same	
NW 1/4 of SE 1/4	"	S S L Co	Same		NW 1/4 of SE 1/4	S S L Co	Same	Same	
SW 1/4 of SE 1/4	"	"	"		SW 1/4 of SE 1/4	"	"	"	
SE 1/4 of SE 1/4	"	Mc Cooper	Mr. W. Olney		SE 1/4 of SE 1/4	W W Olney	Same	Same	
NE 1/4 of NE 1/4	23	Gas & Glass	Same		NE 1/4 of NE 1/4	23	Gas & Glass	Same	
NW 1/4 of NE 1/4	"	"	"		NW 1/4 of NE 1/4	"	"	"	
SW 1/4 of NE 1/4	"	"	"		SW 1/4 of NE 1/4	"	"	"	
SE 1/4 of NE 1/4	"	"	"		SE 1/4 of NE 1/4	"	"	"	
NE 1/4 of NW 1/4	"	S S L Co	Same		NE 1/4 of NW 1/4	S S L Co	Same	Same	
NW 1/4 of NW 1/4	"	Mc Cooper	Mc Cooper		NW 1/4 of NW 1/4	S S L Co	Same	Same	Mc Cooper claim 1/4 of 1/2 of this sub 1905.
SW 1/4 of NW 1/4	"	S S L Co	D. B. L. Co.		SW 1/4 of NW 1/4	"	"	"	
SE 1/4 of NW 1/4	"	"	"		SE 1/4 of NW 1/4	"	"	"	
NE 1/4 of SW 1/4	"	"	"		NE 1/4 of SW 1/4	"	"	"	
NW 1/4 of SW 1/4	"	"	"		NW 1/4 of SW 1/4	"	"	"	
SW 1/4 of SW 1/4	"	"	"		SW 1/4 of SW 1/4	"	"	"	
SE 1/4 of SW 1/4	"	"	"		SE 1/4 of SW 1/4	"	"	"	
NE 1/4 of SE 1/4	"	Gas & Glass	Same		NE 1/4 of SE 1/4	Gas & Glass	Same	Same	
NW 1/4 of SE 1/4	"	"	"		NW 1/4 of SE 1/4	"	"	"	
SW 1/4 of SE 1/4	"	"	"		SW 1/4 of SE 1/4	"	"	"	
SE 1/4 of SE 1/4	"	"	"		SE 1/4 of SE 1/4	"	"	"	
NE 1/4 of NE 1/4	24	S S L Co	Same		NE 1/4 of NE 1/4	24	S S L Co	S O B C	
NW 1/4 of NE 1/4	"	"	"		NW 1/4 of NE 1/4	"	"	Same	
SW 1/4 of NE 1/4	"	"	"		SW 1/4 of NE 1/4	"	"	"	
SE 1/4 of NE 1/4	"	"	"		SE 1/4 of NE 1/4	"	"	S O B C	
NE 1/4 of NW 1/4	"	Gas & Glass	Same		NE 1/4 of NW 1/4	Gas & Glass	Same	Same	
NW 1/4 of NW 1/4	"	"	"		NW 1/4 of NW 1/4	"	"	"	
SW 1/4 of NW 1/4	"	"	"		SW 1/4 of NW 1/4	"	"	"	
SE 1/4 of NW 1/4	"	"	"		SE 1/4 of NW 1/4	"	"	"	
NE 1/4 of SW 1/4	"	S S L Co	Same		NE 1/4 of SW 1/4	S S L Co	S O B C	S O B C	
NW 1/4 of SW 1/4	"	"	"		NW 1/4 of SW 1/4	"	"	S S L Co	
SW 1/4 of SW 1/4	"	"	"		SW 1/4 of SW 1/4	"	"	"	
SE 1/4 of SW 1/4	"	"	"		SE 1/4 of SW 1/4	"	"	"	
NE 1/4 of SE 1/4	"	"	"		NE 1/4 of SE 1/4	"	"	S O B C	
NW 1/4 of SE 1/4	"	"	"		NW 1/4 of SE 1/4	"	"	Same	
SW 1/4 of SE 1/4	"	"	"		SW 1/4 of SE 1/4	"	"	"	
SE 1/4 of SE 1/4	"	"	"		SE 1/4 of SE 1/4	"	"	S O B C	

LIST OF LANDS IN BALDWIN COUNTY, ALABAMA.

TOWNSHIP. 5 South - Range 4 East				TOWNSHIP. 5 South - Range 4 East					
SUBDIVISION	SEC.	1905	1906	REMARKS	SUBDIVISION	SEC.	1907	1908	REMARKS
NE 1/4 of NE 1/4	25	S S L Co	Same		NE 1/4 of NE 1/4	25	S S L Co	Same	
NW 1/4 of NE 1/4			"		NW 1/4 of NE 1/4			"	
SW 1/4 of NE 1/4			"		SW 1/4 of NE 1/4			"	
SE 1/4 of NE 1/4			"		SE 1/4 of NE 1/4			"	
NE 1/4 of NW 1/4			"		NE 1/4 of NW 1/4			"	
NW 1/4 of NW 1/4			"		NW 1/4 of NW 1/4			"	
SW 1/4 of NW 1/4			"		SW 1/4 of NW 1/4			"	
SE 1/4 of NW 1/4			"		SE 1/4 of NW 1/4			"	
NE 1/4 of SW 1/4			"		NE 1/4 of SW 1/4			"	
NW 1/4 of SW 1/4			"		NW 1/4 of SW 1/4			"	
SW 1/4 of SW 1/4		Mrs R. H. Stapleton	Same		SW 1/4 of SW 1/4		Mrs R. H. Stapleton	Same	
SE 1/4 of SW 1/4		S S L Co	Same		SE 1/4 of SW 1/4		S S L Co	Same	
NE 1/4 of SE 1/4			Owner Unknown #66		NE 1/4 of SE 1/4		A P Scott	Same	
NW 1/4 of SE 1/4			S. S L Co		NW 1/4 of SE 1/4		S S L Co	Same	
SW 1/4 of SE 1/4		S S L Co	"		SW 1/4 of SE 1/4		"	"	
SE 1/4 of SE 1/4			Owner Unknown #66		SE 1/4 of SE 1/4		A P Scott	Same	
NE 1/4 of NE 1/4	26	S S L Co	Same		NE 1/4 of NE 1/4	26	S S L Co	Same	
NW 1/4 of NE 1/4			"		NW 1/4 of NE 1/4			"	
SW 1/4 of NE 1/4			"		SW 1/4 of NE 1/4			"	
SE 1/4 of NE 1/4			"		SE 1/4 of NE 1/4			"	
NE 1/4 of NW 1/4			"		NE 1/4 of NW 1/4			"	
NW 1/4 of NW 1/4			"		NW 1/4 of NW 1/4			"	
SW 1/4 of NW 1/4			"		SW 1/4 of NW 1/4			"	
SE 1/4 of NW 1/4			"		SE 1/4 of NW 1/4			"	
NE 1/4 of SW 1/4			"		NE 1/4 of SW 1/4			"	
NW 1/4 of SW 1/4		Mrs Mary Stewart	Same		NW 1/4 of SW 1/4		Mrs Mary Stewart	Same	J. J. Cooper claims this Subd 1907 + 8
SW 1/4 of SW 1/4		"	"		SW 1/4 of SW 1/4		"	"	"
SE 1/4 of SW 1/4		Mrs R. H. Stapleton	S. S L Co	S S L Co claim this Subd 1905	SE 1/4 of SW 1/4		S S L Co	Same	"
NE 1/4 of SE 1/4		S S L Co	Same		NE 1/4 of SE 1/4		"	"	
NW 1/4 of SE 1/4			"		NW 1/4 of SE 1/4		"	"	
SW 1/4 of SE 1/4		J. H. Cooper	Same		SW 1/4 of SE 1/4		J. H. Cooper	Same	
SE 1/4 of SE 1/4			Mrs R. H. Stapleton		SE 1/4 of SE 1/4		Mrs R. H. Stapleton	Same	
NE 1/4 of NE 1/4	27	S S L Co	Same		NE 1/4 of NE 1/4	27	S S L Co	Same	
NW 1/4 of NE 1/4			"		NW 1/4 of NE 1/4			"	
SW 1/4 of NE 1/4			"		SW 1/4 of NE 1/4			"	
SE 1/4 of NE 1/4			"		SE 1/4 of NE 1/4			"	
NE 1/4 of NW 1/4			"		NE 1/4 of NW 1/4			"	
NW 1/4 of NW 1/4			"		NW 1/4 of NW 1/4			"	
SW 1/4 of NW 1/4			"		SW 1/4 of NW 1/4			"	
SE 1/4 of NW 1/4			"		SE 1/4 of NW 1/4			"	
NE 1/4 of SW 1/4			"		NE 1/4 of SW 1/4			"	
NW 1/4 of SW 1/4			"		NW 1/4 of SW 1/4			"	
SW 1/4 of SW 1/4			"		SW 1/4 of SW 1/4			"	
SE 1/4 of SW 1/4			"		SE 1/4 of SW 1/4			"	
NE 1/4 of SE 1/4		Mrs Mary Stewart	Same		NE 1/4 of SE 1/4		Mrs Mary Stewart	Same	J. J. Cooper claims this Subd 1907 + 8
NW 1/4 of SE 1/4		S S L Co	Same		NW 1/4 of SE 1/4		S S L Co	Same	"
SW 1/4 of SE 1/4			"		SW 1/4 of SE 1/4		"	"	
SE 1/4 of SE 1/4			Owner Unknown #67		SE 1/4 of SE 1/4		A P Scott	Same	

LIST OF LANDS IN BALDWIN COUNTY, ALABAMA.

TOWNSHIP. 5 South - Range # East				TOWNSHIP. 5 South - Range # East					
SUBDIVISION.	SEC.	1905	1906	REMARKS	SUBDIVISION	SEC.	1907	1908	REMARKS
NE 1/4 of NE 1/4	34	C. F. Marsh	Same		NE 1/4 of NE 1/4	34	Char marsh	Same	
NW 1/4 of NE 1/4	"	"	"		NW 1/4 of NE 1/4	"	"	"	
SW 1/4 of NE 1/4	"	"	"		SW 1/4 of NE 1/4	"	"	"	
SE 1/4 of NE 1/4	"	"	"		SE 1/4 of NE 1/4	"	"	"	
NE 1/4 of NW 1/4		Geo. Walker Minnie Boardel	Joseph Husman 1/2 A. C. Boardel NW		NE 1/4 of NW 1/4		Geo Husman A. C. Boardel NW	Same	
NW 1/4 of NW 1/4		A. C. Boardel	1/2 A. C. Boardel NW		NW 1/4 of NW 1/4		Minnie Boardel 1/2 A. C. Boardel NW	Same	
SW 1/4 of NW 1/4		Catharine M Lane B. J. Pufanbach	1/2 Catharine M Lane NW 1/2 B. J. Pufanbach NW		SW 1/4 of NW 1/4		Catharine M Lane B. J. Pufanbach	Same	
SE 1/4 of NW 1/4		Bauer + Lambrecht	Same		SE 1/4 of NW 1/4		Bauer + Lambrecht	Same	
NE 1/4 of SW 1/4		S S L Co	Same		NE 1/4 of SW 1/4		S S L Co	Same	
NW 1/4 of SW 1/4		B. J. Roberts	Same		NW 1/4 of SW 1/4		B. J. Roberts	Same	
SW 1/4 of SW 1/4		S S L Co	Same		SW 1/4 of SW 1/4		S S L Co	Same	
SE 1/4 of SW 1/4		"	Same		SE 1/4 of SW 1/4		"	"	J. M. Scott claim this Subdiv 1908
NE 1/4 of SE 1/4		"	"		NE 1/4 of SE 1/4		"	"	
NW 1/4 of SE 1/4		"	"		NW 1/4 of SE 1/4		"	"	
SW 1/4 of SE 1/4		"	"		SW 1/4 of SE 1/4		"	"	
SE 1/4 of SE 1/4		"	"		SE 1/4 of SE 1/4		"	"	
NE 1/4 of NE 1/4	35	S S L Co	Same		NE 1/4 of NE 1/4	35	S S L Co	Same	
NW 1/4 of NE 1/4		J. M. Cooper	Same		NW 1/4 of NE 1/4		J. M. Cooper	Same	
SW 1/4 of NE 1/4		Southern Plantation & Co	Same		SW 1/4 of NE 1/4		Wm. Harrison #243 Wm. Harrison #243	Same	
SE 1/4 of NE 1/4		"	"		SE 1/4 of NE 1/4		"	"	
NE 1/4 of NW 1/4		J. M. Cooper	Same	J. M. Cooper claim this subd 1905-1906	NE 1/4 of NW 1/4		J. M. Cooper	Same	Pickler & Foley claim this subd 1909 & 8
NW 1/4 of NW 1/4		Mary Stewart	Same		NW 1/4 of NW 1/4		Mrs. Mary Stewart	Same	J. M. Cooper claim this subd. 1907 & 8.
SW 1/4 of NW 1/4		Southern Plantation & Co	Same		SW 1/4 of NW 1/4		Wm. Harrison #243 Wm. Harrison #243	Same	
SE 1/4 of NW 1/4		J. M. Cooper	Same	J. M. Cooper claim this subd 1905-1906	SE 1/4 of NW 1/4		J. M. Cooper	Same	Pickler & Foley claim this subd 1909 & 8.
NE 1/4 of SW 1/4		Geo. Husman	Same		NE 1/4 of SW 1/4		Geo. Husman	Same	
NW 1/4 of SW 1/4		Southern Plantation & Co	Same		NW 1/4 of SW 1/4		Wm. Harrison #243 Wm. Harrison #243	Same	
SW 1/4 of SW 1/4		S S L Co	Same		SW 1/4 of SW 1/4		S S L Co	S. P. C.	S S L Co claim this subd 1908.
SE 1/4 of SW 1/4		"	"		SE 1/4 of SW 1/4		"	S S L Co	
NE 1/4 of SE 1/4		"	So. Plan. Dev. Co.		NE 1/4 of SE 1/4		So. Plan. Dev. Co.	Same	
NW 1/4 of SE 1/4		"	"		NW 1/4 of SE 1/4		"	"	
SW 1/4 of SE 1/4		"	So. Plan. Dev. Co.		SW 1/4 of SE 1/4		"	"	
SE 1/4 of SE 1/4		"	D. B. L. Co.		SE 1/4 of SE 1/4		S S L Co	Same	
NE 1/4 of NE 1/4	36	S S L Co	Same		NE 1/4 of NE 1/4	36	S S L Co	Same	
NW 1/4 of NE 1/4		Anteo Ter,	"		NW 1/4 of NE 1/4		"	"	
SW 1/4 of NE 1/4		"	"		SW 1/4 of NE 1/4		"	"	
SE 1/4 of NE 1/4		"	"		SE 1/4 of NE 1/4		"	"	
NE 1/4 of NW 1/4		"	So. Plan. Dev. Co.		NE 1/4 of NW 1/4		So. Plan. Dev. Co.	Same	J. M. Scott claim this subd 1908
NW 1/4 of NW 1/4		"	"		NW 1/4 of NW 1/4		"	"	
SW 1/4 of NW 1/4		"	D. B. L. Co.		SW 1/4 of NW 1/4		S S L Co	Same	
SE 1/4 of NW 1/4		"	"		SE 1/4 of NW 1/4		"	"	
NE 1/4 of SW 1/4		"	"		NE 1/4 of SW 1/4		Wm. Harrison	Same	
NW 1/4 of SW 1/4		"	"		NW 1/4 of SW 1/4		S S L Co	Same	
SW 1/4 of SW 1/4		"	"		SW 1/4 of SW 1/4		"	"	
SE 1/4 of SW 1/4		"	"		SE 1/4 of SW 1/4		"	"	
NE 1/4 of SE 1/4		"	"		NE 1/4 of SE 1/4		"	"	
NW 1/4 of SE 1/4		"	"		NW 1/4 of SE 1/4		"	"	
SW 1/4 of SE 1/4		"	"		SW 1/4 of SE 1/4		"	"	
SE 1/4 of SE 1/4		"	"		SE 1/4 of SE 1/4		"	"	

LIST OF LANDS IN BALDWIN COUNTY, ALABAMA.

TOWNSHIP. 6 South ~ Range 4 East				TOWNSHIP. 6 South ~ Range 4 East					
SUBDIVISION.	SEC.	1905	1906	REMARKS	SUBDIVISION	SEC.	1907	1908	REMARKS
NE 1/4 of NE 1/4	1	S S L Co	Same	Est J D Rayland claim this subd 1895-1906	NE 1/4 of NE 1/4	1	S S L Co	Same	Est J D Rayland claim this subd 1907 + 8.
NW 1/4 of NE 1/4	"	"	"	"	NW 1/4 of NE 1/4	"	"	"	"
SW 1/4 of NE 1/4	"	Southern Plantation & Co	S. S. L. Co.	S S L Co claim this subd 1905	SW 1/4 of NE 1/4	"	"	"	Est J D Rayland claim this subd 1907 + 8
SE 1/4 of NE 1/4	"	"	So Plan level Co.	Est J D Rayland claim this subd 1895-1906	SE 1/4 of NE 1/4	"	So, Plan level Co.	Same	"
NE 1/4 of NW 1/4	"	S S L Co	Same	"	NE 1/4 of NW 1/4	"	S S L Co	Same	"
NW 1/4 of NW 1/4	"	Southern Plantation & Co	Same	"	NW 1/4 of NW 1/4	"	So, Plan level Co	Same	"
SW 1/4 of NW 1/4	"	"	"	Est J D Rayland claim this subd 1906	SW 1/4 of NW 1/4	"	"	"	S S L Co claim this subd 1907
SE 1/4 of NW 1/4	"	Est J D Rayland	"	S S L Co claim this subd 1905-1906	SE 1/4 of NW 1/4	"	Est J D Rayland	Same	So Plan level Co. claim this subd 1907 + 8
NE 1/4 of SW 1/4	"	"	"	So Plan level Co claim this subd 1900	NE 1/4 of SW 1/4	"	"	"	"
NW 1/4 of SW 1/4	"	"	"	"	NW 1/4 of SW 1/4	"	"	"	"
SW 1/4 of SW 1/4	"	"	"	"	SW 1/4 of SW 1/4	"	"	"	Samuel Johnson claim this subd 1907 + 8
SE 1/4 of SW 1/4	"	"	"	So, Plan level Co, claim this subd 1906	SE 1/4 of SW 1/4	"	"	"	So Plan level Co claim this subd 1907 + 8
NE 1/4 of SE 1/4	"	"	"	"	NE 1/4 of SE 1/4	"	"	"	"
NW 1/4 of SE 1/4	"	"	"	"	NW 1/4 of SE 1/4	"	"	"	"
SW 1/4 of SE 1/4	"	"	"	"	SW 1/4 of SE 1/4	"	"	"	"
SE 1/4 of SE 1/4	"	"	"	"	SE 1/4 of SE 1/4	"	"	"	"
NE 1/4 of NE 1/4	2	S S L Co	Same	"	NE 1/4 of NE 1/4	2	S S L Co	Same	"
NW 1/4 of NE 1/4	"	"	"	"	NW 1/4 of NE 1/4	"	"	"	"
SW 1/4 of NE 1/4	"	"	"	"	SW 1/4 of NE 1/4	"	"	"	"
SE 1/4 of NE 1/4	"	"	"	"	SE 1/4 of NE 1/4	"	"	"	"
NE 1/4 of NW 1/4	"	"	"	"	NE 1/4 of NW 1/4	"	"	"	"
NW 1/4 of NW 1/4	"	Publin	J B Warner	"	NW 1/4 of NW 1/4	"	J B Warner	Same	"
SW 1/4 of NW 1/4	"	Addie Merchant	Same	"	SW 1/4 of NW 1/4	"	Addie Merchant	Same	"
SE 1/4 of NW 1/4	"	S S L Co	Same	"	SE 1/4 of NW 1/4	"	S S L Co	Same	"
NE 1/4 of SW 1/4	"	O S M Ginnity	Mary Wilkinson	"	NE 1/4 of SW 1/4	"	Mary Wilkinson	Same	"
NW 1/4 of SW 1/4	"	"	J B Warner	"	NW 1/4 of SW 1/4	"	J B Warner	Same	"
SW 1/4 of SW 1/4	"	Publin	Publin	"	SW 1/4 of SW 1/4	"	Publin	Same	"
SE 1/4 of SW 1/4	"	O S M Ginnity	Wm. Fredley	"	SE 1/4 of SW 1/4	"	Wm. Fredley	Same	"
NE 1/4 of SE 1/4	"	S S L Co	Same	"	NE 1/4 of SE 1/4	"	S S L Co	Same	"
NW 1/4 of SE 1/4	"	"	"	"	NW 1/4 of SE 1/4	"	"	"	"
SW 1/4 of SE 1/4	"	"	"	"	SW 1/4 of SE 1/4	"	"	"	"
SE 1/4 of SE 1/4	"	"	"	"	SE 1/4 of SE 1/4	"	"	"	"
NE 1/4 of NE 1/4	3	S S L Co	Same	"	NE 1/4 of NE 1/4	3	S S L Co	Same	"
NW 1/4 of NE 1/4	"	Southern Plantation & Co	Same	"	NW 1/4 of NE 1/4	"	So, Plan level Co	Same	"
SW 1/4 of NE 1/4	"	S S L Co	Same	"	SW 1/4 of NE 1/4	"	S S L Co	Same	"
SE 1/4 of NE 1/4	"	O S M Ginnity	J B Warner	"	SE 1/4 of NE 1/4	"	J B Warner	Same	"
NE 1/4 of NW 1/4	"	Southern Plantation & Co	Same	"	NE 1/4 of NW 1/4	"	So, Plan level Co	Same	"
NW 1/4 of NW 1/4	"	S S L Co	Same	"	NW 1/4 of NW 1/4	"	S S L Co	Same	"
SW 1/4 of NW 1/4	"	Robt Seagrist	Same	"	SW 1/4 of NW 1/4	"	Robt Seagrist	Same	Warner #289
SE 1/4 of NW 1/4	"	S S L Co	Same	"	SE 1/4 of NW 1/4	"	S S L Co	Same	"
NE 1/4 of SW 1/4	"	"	"	"	NE 1/4 of SW 1/4	"	"	"	"
NW 1/4 of SW 1/4	"	"	"	"	NW 1/4 of SW 1/4	"	"	"	"
SW 1/4 of SW 1/4	"	Publin	J B Warner	"	SW 1/4 of SW 1/4	"	Publin	Same	"
SE 1/4 of SW 1/4	"	S S L Co	Same	"	SE 1/4 of SW 1/4	"	S S L Co	Same	"
NE 1/4 of SE 1/4	"	"	"	"	NE 1/4 of SE 1/4	"	"	"	"
NW 1/4 of SE 1/4	"	"	"	"	NW 1/4 of SE 1/4	"	"	"	"
SW 1/4 of SE 1/4	"	"	"	"	SW 1/4 of SE 1/4	"	"	"	"
SE 1/4 of SE 1/4	"	"	"	"	SE 1/4 of SE 1/4	"	"	"	"

LIST OF LANDS IN BALDWIN COUNTY, ALABAMA.

TOWNSHIP. 6 South - Range 4 East				TOWNSHIP. 6 South - Range 4 East					
SUBDIVISION	SEC.	1905	1906	REMARKS	SUBDIVISION	SEC.	1907	1908	REMARKS
NE 1/4 of NE 1/4	7	Southern Plantation & Co	Same		NE 1/4 of NE 1/4	7	So. Plantation Co	Same	
NW 1/4 of NE 1/4		"	"		NW 1/4 of NE 1/4		"	"	
SW 1/4 of NE 1/4		"	"		SW 1/4 of NE 1/4		"	"	
SE 1/4 of NE 1/4		"	"		SE 1/4 of NE 1/4		"	"	
NE 1/4 of NW 1/4		Ascar Johnson	Same	Gen. J. D. Royland claim this sub. 1905-1906	NE 1/4 of NW 1/4		Ascar Johnson	Same	Est. J. D. Royland claim this sub. 1907 + 8
NW 1/4 of NW 1/4		"	"	J. A. Fugg and claims this sub. 1905	NW 1/4 of NW 1/4		"	Ascar Johnson 72 1/2 + 5 1/4	"
SW 1/4 of NW 1/4		"	Asel Anderson	Gen. J. D. Royland claim this sub. 1905-1906	SW 1/4 of NW 1/4		Asel Anderson	Same	"
SE 1/4 of NW 1/4		"	P. J. Cron		SE 1/4 of NW 1/4		P. J. Cron	Same	"
NE 1/4 of SW 1/4		Chas. J. Pearson	Same		NE 1/4 of SW 1/4		Chas. J. Pearson	Same	
NW 1/4 of SW 1/4		Ascar Johnson	Frank Engstrom		NW 1/4 of SW 1/4		"	In Engstrom	
SW 1/4 of SW 1/4		Ascar Johnson	Frank Samuelson		SW 1/4 of SW 1/4		Frank Samuelson	Same	
SE 1/4 of SW 1/4		"	Ascar Johnson		SE 1/4 of SW 1/4		Ascar Johnson	Same	
NE 1/4 of SE 1/4		"	Ascar Johnson		NE 1/4 of SE 1/4		"	"	
NW 1/4 of SE 1/4		"	"		NW 1/4 of SE 1/4		"	"	
SW 1/4 of SE 1/4		"	"		SW 1/4 of SE 1/4		"	"	
SE 1/4 of SE 1/4		"	"		SE 1/4 of SE 1/4		"	"	
NE 1/4 of NE 1/4	8	Frank Sunday	Same less 10 a.	John Woodward claim 10 a. in this sec	NE 1/4 of NE 1/4	8	Frank Sunday	Same	Gen. J. D. Royland claim this sub. 1907 + 8
NW 1/4 of NE 1/4		Wm. Morris	W. J. Morris	Hand Lbr Co claim this sub. 1905-1906	NW 1/4 of NE 1/4		J. A. Johnson	Same	5 1/2 Hand Lbr Co. claim this sub. 1907
SW 1/4 of NE 1/4		Ascar Johnson	Same	Hand Lbr Co claim this sub. 1905-1906	SW 1/4 of NE 1/4		Ascar Johnson	Same	W. J. Morris claim " " " " + 8
SE 1/4 of NE 1/4		"	"		SE 1/4 of NE 1/4		"	"	
NE 1/4 of NW 1/4		"	Anton Hastingen		NE 1/4 of NW 1/4		Anton Hastingen	Same	Hand Lbr Co. claim this sub. 1907
NW 1/4 of NW 1/4		Southern Plantation & Co	Same	Gen. J. D. Royland claim this sub. 1906	NW 1/4 of NW 1/4		So. Plantation Co	Same	Est. J. D. Royland " " " " + 8
SW 1/4 of NW 1/4		"	"		SW 1/4 of NW 1/4		"	"	
SE 1/4 of NW 1/4		Ascar Johnson	Anton Hastingen	Hand Lbr Co claim this sub. 1905-1906	SE 1/4 of NW 1/4		Anton Hastingen	Same	Hand Lbr Co. claim this sub. 1907
NE 1/4 of SW 1/4		"	Adolf Bender	Gen. J. D. Royland	NE 1/4 of SW 1/4		Adolf Bender	Same	Est. J. D. Royland " " " " + 8
NW 1/4 of SW 1/4		"	Human Bonache		NW 1/4 of SW 1/4		Human Bonache	Same	
SW 1/4 of SW 1/4		Edward Paul	Same		SW 1/4 of SW 1/4		Edward Paul	Same	
SE 1/4 of SW 1/4		"	"	Gen. J. D. Royland claim this sub. 1905-1906	SE 1/4 of SW 1/4		"	"	Est. J. D. Royland claim this sub. 1907 + 8
NE 1/4 of SE 1/4		Owner Unknown	So. Plantation Co	A. A. D. Co.	NE 1/4 of SE 1/4		So. Plantation Co	Same	
NW 1/4 of SE 1/4		"	"		NW 1/4 of SE 1/4		"	"	
SW 1/4 of SE 1/4		"	"		SW 1/4 of SE 1/4		"	"	
SE 1/4 of SE 1/4		"	"		SE 1/4 of SE 1/4		"	"	
NE 1/4 of NE 1/4	9	Est. J. D. Royland	Ellen King	Est. J. D. Royland claim this sub. 1906	NE 1/4 of NE 1/4	9	Ellen King	Same	Est. J. D. Royland claim this sub. 1907 + 8
NW 1/4 of NE 1/4		"	"	Gen. J. Merchant claim 5 a. this sec. 1905-1906	NW 1/4 of NE 1/4		"	"	Gen. Merchant " " 5 a. this sec. " " + 8
SW 1/4 of NE 1/4		Henry King	O. G. Snell		SW 1/4 of NE 1/4		O. G. Snell	Same	Gen. J. Merchant " " 5 a. " " " " + 8
SE 1/4 of NE 1/4		"	Henry King	Est. J. D. Royland claim this sub. 1905-1906	SE 1/4 of NE 1/4		Henry King	Same	Est. J. D. Royland claim this sub. 1907 + 8
NE 1/4 of NW 1/4		Wm. E. Robertson	Same		NE 1/4 of NW 1/4		Wm. E. Robertson	Same	
NW 1/4 of NW 1/4		"	"	Est. J. D. Royland claim this sub. 1905-1906	NW 1/4 of NW 1/4		"	"	Est. J. D. Royland claim this sub. 1907 + 8
SW 1/4 of NW 1/4		Id	Id		SW 1/4 of NW 1/4		Id	Wm. J. Sunday	
SE 1/4 of NW 1/4		"	"		SE 1/4 of NW 1/4		"	"	
NE 1/4 of SW 1/4		Aug. Carlsson	Same		NE 1/4 of SW 1/4		Owner Unknown	Robert Schultz	
NW 1/4 of SW 1/4		"	"		NW 1/4 of SW 1/4		"	"	
SW 1/4 of SW 1/4		"	"		SW 1/4 of SW 1/4		Jack Sunday		
SE 1/4 of SW 1/4		"	"		SE 1/4 of SW 1/4		"	"	
NE 1/4 of SE 1/4		Willie K. Baldwin	Same		NE 1/4 of SE 1/4		W. K. Baldwin	Same	
NW 1/4 of SE 1/4		"	"		NW 1/4 of SE 1/4		"	"	
SW 1/4 of SE 1/4		A. M. Eudy	Same		SW 1/4 of SE 1/4		A. M. Eudy	Same	
SE 1/4 of SE 1/4		"	"		SE 1/4 of SE 1/4		"	"	

LIST OF LANDS IN BALDWIN COUNTY, ALABAMA.

TOWNSHIP. 6 South - Range 4 East				TOWNSHIP. 6 South - Range 4 East			
SUBDIVISION.	SEC.	1905	REMARKS	SUBDIVISION	SEC.	1907	REMARKS
NE 1/4 of NE 1/4	10	S S L Co	Same	NE 1/4 of NE 1/4	10	S S L Co	Same
NW 1/4 of NE 1/4	"	"	"	NW 1/4 of NE 1/4	"	"	"
SW 1/4 of NE 1/4	"	Ray Brewton	Same	SW 1/4 of NE 1/4	"	Ray Brewton	Same
SE 1/4 of NE 1/4	"	Owner Unknown # 53	Geo. H. Manning	SE 1/4 of NE 1/4	"	Ray Brewton	Owner Unknown # 41
NE 1/4 of NW 1/4	"	S S L Co	Same	NE 1/4 of NW 1/4	"	S S L Co	Same
NW 1/4 of NW 1/4	"	"	"	NW 1/4 of NW 1/4	"	"	"
SW 1/4 of NW 1/4	"	"	"	SW 1/4 of NW 1/4	"	"	"
SE 1/4 of NW 1/4	"	"	"	SE 1/4 of NW 1/4	"	"	"
NE 1/4 of SW 1/4	"	Ray Brewton	Same	NE 1/4 of SW 1/4	"	Ray Brewton	Same
NW 1/4 of SW 1/4	"	Id	Id	NW 1/4 of SW 1/4	"	Id	Id
SW 1/4 of SW 1/4	"	A. M. Curdy	Same	SW 1/4 of SW 1/4	"	A. M. Curdy	Same
SE 1/4 of SW 1/4	"	Owner Unknown # 70	Owner Unknown # 70	SE 1/4 of SW 1/4	"	W. J. Hood	N. Baldwin
NE 1/4 of SE 1/4	"	Owner Unknown # 53	Geo. H. Manning	NE 1/4 of SE 1/4	"	Geo. H. Hood	Same
NW 1/4 of SE 1/4	"	Ray Brewton	Same	NW 1/4 of SE 1/4	"	Ray Brewton	Owner Unknown # 41
SW 1/4 of SE 1/4	"	"	"	SW 1/4 of SE 1/4	"	"	"
SE 1/4 of SE 1/4	"	N. Baldwin	Same	SE 1/4 of SE 1/4	"	N. Baldwin	Same
NE 1/4 of NE 1/4	11	S S L Co	Same	NE 1/4 of NE 1/4	11	S S L Co	Same
NW 1/4 of NE 1/4	"	"	"	NW 1/4 of NE 1/4	"	"	"
SW 1/4 of NE 1/4	"	"	"	SW 1/4 of NE 1/4	"	"	"
SE 1/4 of NE 1/4	"	"	"	SE 1/4 of NE 1/4	"	"	"
NE 1/4 of NW 1/4	"	"	"	NE 1/4 of NW 1/4	"	"	"
NW 1/4 of NW 1/4	"	"	"	NW 1/4 of NW 1/4	"	"	"
SW 1/4 of NW 1/4	"	"	"	SW 1/4 of NW 1/4	"	"	"
SE 1/4 of NW 1/4	"	"	"	SE 1/4 of NW 1/4	"	"	"
NE 1/4 of SW 1/4	"	Geo. B. Jones	Same	NE 1/4 of SW 1/4	"	Geo. B. Jones	Same
NW 1/4 of SW 1/4	"	Joshua F. Barfield	Same	NW 1/4 of SW 1/4	"	J. F. Barfield	Same
SW 1/4 of SW 1/4	"	"	"	SW 1/4 of SW 1/4	"	"	"
SE 1/4 of SW 1/4	"	Geo. B. Jones	Same	SE 1/4 of SW 1/4	"	Geo. B. Jones	Same
NE 1/4 of SE 1/4	"	S S L Co	Same	NE 1/4 of SE 1/4	"	S S L Co	Same
NW 1/4 of SE 1/4	"	"	"	NW 1/4 of SE 1/4	"	"	"
SW 1/4 of SE 1/4	"	"	"	SW 1/4 of SE 1/4	"	"	"
SE 1/4 of SE 1/4	"	"	"	SE 1/4 of SE 1/4	"	"	"
NE 1/4 of NE 1/4	12	Shelton Steamship & Co	Same	NE 1/4 of NE 1/4	12	Do. Plan Deal Co	Same
NW 1/4 of NE 1/4	"	Enter Sec	Enter Sec	NW 1/4 of NE 1/4	"	Enter Sec	Enter Sec
SW 1/4 of NE 1/4	"	"	"	SW 1/4 of NE 1/4	"	"	"
SE 1/4 of NE 1/4	"	"	"	SE 1/4 of NE 1/4	"	"	"
NE 1/4 of NW 1/4	"	"	"	NE 1/4 of NW 1/4	"	"	"
NW 1/4 of NW 1/4	"	"	"	NW 1/4 of NW 1/4	"	"	"
SW 1/4 of NW 1/4	"	"	"	SW 1/4 of NW 1/4	"	"	"
SE 1/4 of NW 1/4	"	"	"	SE 1/4 of NW 1/4	"	"	"
NE 1/4 of SW 1/4	"	"	"	NE 1/4 of SW 1/4	"	"	"
NW 1/4 of SW 1/4	"	"	"	NW 1/4 of SW 1/4	"	"	"
SW 1/4 of SW 1/4	"	"	"	SW 1/4 of SW 1/4	"	"	"
SE 1/4 of SW 1/4	"	"	"	SE 1/4 of SW 1/4	"	"	"
NE 1/4 of SE 1/4	"	"	"	NE 1/4 of SE 1/4	"	"	"
NW 1/4 of SE 1/4	"	"	"	NW 1/4 of SE 1/4	"	"	"
SW 1/4 of SE 1/4	"	"	"	SW 1/4 of SE 1/4	"	"	"
SE 1/4 of SE 1/4	"	"	"	SE 1/4 of SE 1/4	"	"	"

LIST OF LANDS IN BALDWIN COUNTY, ALABAMA.

TOWNSHIP. 6 South - Range 4 East				TOWNSHIP. 6 South - Range 4 East			
SUBDIVISION.	SEC.	1905	1906	SUBDIVISION	SEC.	1907	1908
REMARKS				REMARKS			
NE 1/4 of NE 1/4	13	Southern Plantation & Co	Same	NE 1/4 of NE 1/4	13	So. Plantation Co	Same
NW 1/4 of NE 1/4	"	"	"	NW 1/4 of NE 1/4	"	"	"
SW 1/4 of NE 1/4	"	"	"	SW 1/4 of NE 1/4	"	"	"
SE 1/4 of NE 1/4	"	"	"	SE 1/4 of NE 1/4	"	"	"
NE 1/4 of NW 1/4	S S L Co	Same	"	NE 1/4 of NW 1/4	S S L Co	Same	"
NW 1/4 of NW 1/4	"	"	"	NW 1/4 of NW 1/4	"	"	"
SW 1/4 of NW 1/4	"	"	"	SW 1/4 of NW 1/4	"	"	"
SE 1/4 of NW 1/4	"	"	"	SE 1/4 of NW 1/4	"	"	"
NE 1/4 of SW 1/4	Southern Plantation & Co	Same	"	NE 1/4 of SW 1/4	So. Plantation Co	Same	"
NW 1/4 of SW 1/4	"	"	"	NW 1/4 of SW 1/4	"	"	"
SW 1/4 of SW 1/4	"	"	"	SW 1/4 of SW 1/4	"	"	John Mason John Mason claims this subd 1907 + 8
SE 1/4 of SW 1/4	"	"	"	SE 1/4 of SW 1/4	"	"	S O S Co
NE 1/4 of SE 1/4	"	"	"	NE 1/4 of SE 1/4	So. Plantation Co	"	"
NW 1/4 of SE 1/4	"	"	"	NW 1/4 of SE 1/4	"	"	"
SW 1/4 of SE 1/4	"	"	"	SW 1/4 of SE 1/4	"	"	"
SE 1/4 of SE 1/4	"	"	"	SE 1/4 of SE 1/4	"	"	"
NE 1/4 of NE 1/4	14	Geo. B. Jones	A. H. McJety	NE 1/4 of NE 1/4	14	R. M. McJety	Same
NW 1/4 of NE 1/4	"	"	"	NW 1/4 of NE 1/4	"	"	"
SW 1/4 of NE 1/4	Southern Plantation & Co	Same	"	SW 1/4 of NE 1/4	So. Plantation Co	Same	"
SE 1/4 of NE 1/4	"	"	"	SE 1/4 of NE 1/4	"	"	"
NE 1/4 of NW 1/4	Geo. B. Jones	Geo. B. Jones 1/2 A. H. McJety 1/2	"	NE 1/4 of NW 1/4	Geo. B. Jones R. M. McJety 1/2	Same	W. P. S. P.
NW 1/4 of NW 1/4	"	"	"	NW 1/4 of NW 1/4	McJety & Jones	Same	"
SW 1/4 of NW 1/4	Southern Plantation & Co	Same	"	SW 1/4 of NW 1/4	So. Plantation Co	Same	"
SE 1/4 of NW 1/4	"	"	"	SE 1/4 of NW 1/4	"	"	"
NE 1/4 of SW 1/4	"	"	Owner Unknown # 71	NE 1/4 of SW 1/4	"	"	"
NW 1/4 of SW 1/4	"	"	Johanna Thies 2 1/2	NW 1/4 of SW 1/4	So. Plantation Co Johanna Thies 1/2	Same	W. P. S. P.
SW 1/4 of SW 1/4	C. O. Anderson	Same	"	SW 1/4 of SW 1/4	Christian Anderson	Same	"
SE 1/4 of SW 1/4	James Anderson	Same	"	SE 1/4 of SW 1/4	Geo. Anderson	Same	"
NE 1/4 of SE 1/4	Southern Plantation & Co	Same	"	NE 1/4 of SE 1/4	So. Plantation Co	Same	"
NW 1/4 of SE 1/4	"	"	"	NW 1/4 of SE 1/4	"	"	"
SW 1/4 of SE 1/4	Geo. F. Fields	Same	"	SW 1/4 of SE 1/4	Geo. F. Fields	Same	"
SE 1/4 of SE 1/4	Southern Plantation & Co	Same	"	SE 1/4 of SE 1/4	So. Plantation Co	Same	"
NE 1/4 of NE 1/4	15	M. K. Baldwin	Same	NE 1/4 of NE 1/4	15	M. K. Baldwin	Same
NW 1/4 of NE 1/4	"	Geo. Brewster	Same	NW 1/4 of NE 1/4	"	Geo. Brewster	Same
SW 1/4 of NE 1/4	"	S S L Co	Same	SW 1/4 of NE 1/4	"	S S L Co	Same
SE 1/4 of NE 1/4	"	"	"	SE 1/4 of NE 1/4	"	M. E. Bayfield	S S L Co claims this subd 1905.
NE 1/4 of NW 1/4	"	M. K. Baldwin	Same	NE 1/4 of NW 1/4	"	M. K. Baldwin	Geo. Brewster claims this subd 1905
NW 1/4 of NW 1/4	"	"	"	NW 1/4 of NW 1/4	"	Owner Unknown # 76 W. P. Thomas	"
SW 1/4 of NW 1/4	"	S S L Co	Same	SW 1/4 of NW 1/4	"	S S L Co	S S L Co claims this subd 1905
SE 1/4 of NW 1/4	"	"	"	SE 1/4 of NW 1/4	"	Fred Kumbholz	"
NE 1/4 of SW 1/4	"	Chas. M. Kendall	Chas. M. Kendall 1/2	NE 1/4 of SW 1/4	Chas. M. Kendall 1/2 So. Plantation Co 1/2	Same	W. P. S. P.
NW 1/4 of SW 1/4	"	Southern Plantation & Co	So. Plantation Co 1/2	NW 1/4 of SW 1/4	"	Same	Geo. Brewster claims this subd 1905
SW 1/4 of SW 1/4	"	Herman C. Apfel	Same	SW 1/4 of SW 1/4	"	Herman C. Apfel	"
SE 1/4 of SW 1/4	"	"	"	SE 1/4 of SW 1/4	"	"	"
NE 1/4 of SE 1/4	"	S S L Co	Same	NE 1/4 of SE 1/4	"	S S L Co	Same
NW 1/4 of SE 1/4	"	Southern Plantation & Co	Same	NW 1/4 of SE 1/4	"	Owner Unknown # 72 A. P. S. Co	Geo. Brewster claims this subd 1905.
SW 1/4 of SE 1/4	"	"	Same	SW 1/4 of SE 1/4	"	S S L Co	"
SE 1/4 of SE 1/4	"	"	J. C. Reupert	SE 1/4 of SE 1/4	"	J. C. Reupert	Same
			Owner Unknown # 72			B. P.illard	Same

LIST OF LANDS IN BALDWIN COUNTY, ALABAMA.

TOWNSHIP. 6 South - Range 4 East				TOWNSHIP. 6 South - Range 4 East					
SUBDIVISION.	SEC.	1905	1906	REMARKS	SUBDIVISION	SEC.	1907	1908	REMARKS
NE 1/4 of NE 1/4	16	Lynn Swift & Co	Same		NE 1/4 of NE 1/4	16	C. A. Griffithson	Same	
NW 1/4 of NE 1/4			"		NW 1/4 of NE 1/4		"	"	
SW 1/4 of NE 1/4			"		SW 1/4 of NE 1/4		"	"	
SE 1/4 of NE 1/4			"		SE 1/4 of NE 1/4		"	"	
NE 1/4 of NW 1/4			"		NE 1/4 of NW 1/4		"	"	
NW 1/4 of NW 1/4			"		NW 1/4 of NW 1/4		"	"	
SW 1/4 of NW 1/4			"		SW 1/4 of NW 1/4		"	"	
SE 1/4 of NW 1/4			"		SE 1/4 of NW 1/4		"	"	
NE 1/4 of SW 1/4		School lands	Same		NE 1/4 of SW 1/4		"	"	
NW 1/4 of SW 1/4		Lynn Swift & Co	Same		NW 1/4 of SW 1/4		C. A. Griffithson	Same	
SW 1/4 of SW 1/4		School lands.	Same		SW 1/4 of SW 1/4		School land	School lands.	
SE 1/4 of SW 1/4		"	"		SE 1/4 of SW 1/4		"	"	
NE 1/4 of SE 1/4		"	"		NE 1/4 of SE 1/4		"	"	
NW 1/4 of SE 1/4		"	"		NW 1/4 of SE 1/4		"	"	
SW 1/4 of SE 1/4		Wm	Wm		SW 1/4 of SE 1/4		School land	"	
SE 1/4 of SE 1/4		Lynn Swift & Co	Same		SE 1/4 of SE 1/4		C. A. Griffithson	Same	
NE 1/4 of NE 1/4	17	Oscar Johnson	Same		NE 1/4 of NE 1/4	17	Oscar Johnson	Same	
NW 1/4 of NE 1/4		"	"		NW 1/4 of NE 1/4		"	"	
SW 1/4 of NE 1/4		"	"		SW 1/4 of NE 1/4		"	"	
SE 1/4 of NE 1/4		"	"		SE 1/4 of NE 1/4		"	"	
NE 1/4 of NW 1/4		"	"		NE 1/4 of NW 1/4		"	"	
NW 1/4 of NW 1/4		Oscar Johnson	Oscar Johnson		NW 1/4 of NW 1/4		"	"	
SW 1/4 of NW 1/4		Oscar Johnson	"		SW 1/4 of NW 1/4		Oscar Johnson	Oscar Johnson	
SE 1/4 of NW 1/4		"	"		SE 1/4 of NW 1/4		Oscar Johnson	Oscar Johnson	
NE 1/4 of SW 1/4		"	"		NE 1/4 of SW 1/4		"	"	
NW 1/4 of SW 1/4		"	"		NW 1/4 of SW 1/4		"	"	
SW 1/4 of SW 1/4		"	"		SW 1/4 of SW 1/4		"	Oscar Johnson	
SE 1/4 of SW 1/4		"	"		SE 1/4 of SW 1/4		"	"	
NE 1/4 of SE 1/4		"	"		NE 1/4 of SE 1/4		"	Oscar Johnson	
NW 1/4 of SE 1/4		"	"		NW 1/4 of SE 1/4		"	"	
SW 1/4 of SE 1/4		"	"		SW 1/4 of SE 1/4		"	Oscar Johnson	
SE 1/4 of SE 1/4		"	"		SE 1/4 of SE 1/4		"	"	
NE 1/4 of NE 1/4	18	W. W. Olney	So. Plains Lumber Co.	S. M. Olney claim this subd 1905-1906	NE 1/4 of NE 1/4	18	Do. Plains Lumber Co.	Same	
NW 1/4 of NE 1/4		Southern Plantation B. Co.	Same		NW 1/4 of NE 1/4		"	"	
SW 1/4 of NE 1/4		Chas Barclay	Same		SW 1/4 of NE 1/4		Chas Barclay	Same	
SE 1/4 of NE 1/4		Southern Plantation B. Co.	Same		SE 1/4 of NE 1/4		Do. Plains Lumber Co.	Same	
NE 1/4 of NW 1/4		W. W. Olney	Chas Barclay	S. M. Olney claim this subd 1905-1906	NE 1/4 of NW 1/4		Chas Barclay	Same	Bidder Foley claim this subd 1907 + 8.
NW 1/4 of NW 1/4		W. W. Olney	"	"	NW 1/4 of NW 1/4		"	"	
SW 1/4 of NW 1/4		Chas Barclay	"	"	SW 1/4 of NW 1/4		"	"	
SE 1/4 of NW 1/4		W. W. Olney	"	S. M. Olney claim this subd 1905-1906	SE 1/4 of NW 1/4		"	"	Bidder Foley claim this subd 1907 + 8.
NE 1/4 of SW 1/4		Chas Barclay	"		NE 1/4 of SW 1/4		"	"	
NW 1/4 of SW 1/4		"	"		NW 1/4 of SW 1/4		"	"	
SW 1/4 of SW 1/4		"	"		SW 1/4 of SW 1/4		"	"	
SE 1/4 of SW 1/4		"	"		SE 1/4 of SW 1/4		"	"	
NE 1/4 of SE 1/4		Southern Plantation B. Co.	Same		NE 1/4 of SE 1/4		Do. Plains Lumber Co.	Same	
NW 1/4 of SE 1/4		Chas Barclay	Same		NW 1/4 of SE 1/4		Chas Barclay	Same	
SW 1/4 of SE 1/4		"	"		SW 1/4 of SE 1/4		"	"	
SE 1/4 of SE 1/4		Southern Plantation B. Co.	Same		SE 1/4 of SE 1/4		Do. Plains Lumber Co.	Same	

LIST OF LANDS IN BALDWIN COUNTY, ALABAMA.

TOWNSHIP. 6 South - Range 4 East				TOWNSHIP. 6 South - Range 4 East					
SUBDIVISION.	SEC.	1905	1906	REMARKS	SUBDIVISION	SEC.	1907	1908	REMARKS
NE 1/4 of NE 1/4	19	Oscar Johnson	Carl Larson	Hand Lbr Co claim this subd 1905 -	NE 1/4 of NE 1/4	19	Carl Larson	Same	
NW 1/4 of NE 1/4	"	"	Oscar Johnson	" " " "	NW 1/4 of NE 1/4	"	Oscar Johnson	Same	
SW 1/4 of NE 1/4	"	Chas Barclay	Same		SW 1/4 of NE 1/4	"	Chas Barclay	Same	
SE 1/4 of NE 1/4	"	Southern Plantation & Co	Same		SE 1/4 of NE 1/4	"	So. Plan. devel Co.	Same	
NE 1/4 of NW 1/4	"	"	"		NE 1/4 of NW 1/4	"	Gamma Urstromer No 97	+ + +	
NW 1/4 of NW 1/4	"	Wells K. Baldwin	Alaska Land		NW 1/4 of NW 1/4	"	C. W. Paulson	Gamma Urstromer No 97	
SW 1/4 of NW 1/4	"	Southern Plantation & Co	Same		SW 1/4 of NW 1/4	"	So. Plan. devel Co	Same	
SE 1/4 of NW 1/4	"	"	"		SE 1/4 of NW 1/4	"	" " " "	"	
NE 1/4 of SW 1/4	"	Oscar Johnson	Chas F. Sanders	Hand Lbr Co claim this subd 1905 -	NE 1/4 of SW 1/4	"	Chas F Sanders	Same	
NW 1/4 of SW 1/4	"	Chas Barclay	Same		NW 1/4 of SW 1/4	"	Chas Barclay	Same	
SW 1/4 of SW 1/4	"	"	"		SW 1/4 of SW 1/4	"	"	"	
SE 1/4 of SW 1/4	"	Oscar Johnson	Same	Hand Lbr Co claim this S. 15 1905	SE 1/4 of SW 1/4	"	Oscar Johnson	Carl Johnson	
NE 1/4 of SE 1/4	"	Southern Plantation & Co	Same		NE 1/4 of SE 1/4	"	So. Plan. devel Co	Same	
NW 1/4 of SE 1/4	"	Mary O. Soderberg	Same	So. Plantation devel Co claim this subd 1905	NW 1/4 of SE 1/4	"	Mary O. Soderberg	Same	
SW 1/4 of SE 1/4	"	Southern Plantation & Co.	Same		SW 1/4 of SE 1/4	"	So. Plan. devel Co.	S O D Co	
SE 1/4 of SE 1/4	"	"	"		SE 1/4 of SE 1/4	"	So. Plan. devel Co.	Same	
NE 1/4 of NE 1/4	20	Southern Plantation & Co	Same		NE 1/4 of NE 1/4	20	So. Plan. devel Co	Same	
NW 1/4 of NE 1/4	"	Center Sec.	Center Sec		NW 1/4 of NE 1/4	"	"	"	
SW 1/4 of NE 1/4	"	"	"		SW 1/4 of NE 1/4	"	"	Gamma Urstromer No 98	
SE 1/4 of NE 1/4	"	"	"		SE 1/4 of NE 1/4	"	"	S O D Co	
NE 1/4 of NW 1/4	"	"	"		NE 1/4 of NW 1/4	"	"	S O D Co	
NW 1/4 of NW 1/4	"	"	"		NW 1/4 of NW 1/4	"	"	Gamma Urstromer No 98	
SW 1/4 of NW 1/4	"	"	"		SW 1/4 of NW 1/4	"	"	S O D Co	Jacob Roche claim this subd 1907, + 8.
SE 1/4 of NW 1/4	"	"	"		SE 1/4 of NW 1/4	"	Chas Triska	B. Mottley & C Triska	
NE 1/4 of SW 1/4	"	"	"		NE 1/4 of SW 1/4	"	So. Plan. devel Co.	Gamma Urstromer No 98	
NW 1/4 of SW 1/4	"	"	"		NW 1/4 of SW 1/4	"	A. R. Fugley	Same	
SW 1/4 of SW 1/4	"	"	"		SW 1/4 of SW 1/4	"	So. Plan. devel Co.	Gamma Urstromer No 98	
SE 1/4 of SW 1/4	"	"	"		SE 1/4 of SW 1/4	"	"	S O D Co	
NE 1/4 of SE 1/4	"	"	"		NE 1/4 of SE 1/4	"	So. Plan. devel Co.	Same	
NW 1/4 of SE 1/4	"	"	"		NW 1/4 of SE 1/4	"	"	"	
SW 1/4 of SE 1/4	"	"	"		SW 1/4 of SE 1/4	"	"	"	
SE 1/4 of SE 1/4	"	"	"		SE 1/4 of SE 1/4	"	"	"	
NE 1/4 of NE 1/4	21	Mr E O Myron	Same		NE 1/4 of NE 1/4	21	Mr E O Myron	Same	
NW 1/4 of NE 1/4	"	Mary James	Same		NW 1/4 of NE 1/4	"	Mary net Roberts	Reckman abstract & investment Co claim this subd 1908	
SW 1/4 of NE 1/4	"	"	"		SW 1/4 of NE 1/4	"	Gamma Urstromer No 98	"	
SE 1/4 of NE 1/4	"	Est J P Rayland	Est J P Rayland	Mr E O Myron claim this subd 1905 - 1906	SE 1/4 of NE 1/4	"	Gamma Urstromer No 98	"	
NE 1/4 of NW 1/4	"	Mary James	Same		NE 1/4 of NW 1/4	"	Mr E O Myron	Est J P Rayland claim this subd 1907 + 8.	
NW 1/4 of NW 1/4	"	Southern Plantation & Co	Same		NW 1/4 of NW 1/4	"	Mary net Roberts	Reckman abstract & invest Co	Maggie Roberts claim this subd 1908.
SW 1/4 of NW 1/4	"	"	"		SW 1/4 of NW 1/4	"	So. Plan. devel Co.	Same	Maggie Roberts claim this subd 1908.
SE 1/4 of NW 1/4	"	"	"		SE 1/4 of NW 1/4	"	"	"	"
NE 1/4 of SW 1/4	"	Mary James	Same		NE 1/4 of SW 1/4	"	Reckman abstract & invest Co.	"	"
NW 1/4 of SW 1/4	"	Isadore Wolf	Same		NW 1/4 of SW 1/4	"	Isadore Wolf	Same	
SW 1/4 of SW 1/4	"	Southern Plantation & Co	Same		SW 1/4 of SW 1/4	"	So. Plan. devel Co	Same	
SE 1/4 of SW 1/4	"	"	"		SE 1/4 of SW 1/4	"	"	"	
NE 1/4 of SE 1/4	"	S S L Co	Same		NE 1/4 of SE 1/4	"	"	S S L Co	S S L Co claim this subd 1907,
NW 1/4 of SE 1/4	"	Evelyn Barfield	Chas H. Barfield	Mr E O Myron claim this subd 1905 - 1906	NW 1/4 of SE 1/4	"	Evelyn Barfield	Mr E O Myron	
SW 1/4 of SE 1/4	"	W W Myron Jr	Same		SW 1/4 of SE 1/4	"	W W Myron	Same	
SE 1/4 of SE 1/4	"	"	"		SE 1/4 of SE 1/4	"	"	"	
NE 1/4 of NE 1/4	"	Mr E O Myron	Same		NE 1/4 of NE 1/4	"	Mr E O Myron	Same	

LIST OF LANDS IN BALDWIN COUNTY, ALABAMA.

TOWNSHIP. 6 South - Range 4 East				TOWNSHIP. 6 South - Range 4 East					
SUBDIVISION	SEC.	1905	1906	REMARKS	SUBDIVISION	SEC.	1907	1908	REMARKS
NE 1/4 of NE 1/4	22	S S L Co	James W. Johnson #15		NE 1/4 of NE 1/4	22	William E. Stillman	Same	See book
NW 1/4 of NE 1/4	"	"	"		NW 1/4 of NE 1/4	"	Do. Plan Devel Co.	Same	90 report claim this sub as farm No. 2. 1907.
SW 1/4 of NE 1/4	"	Southern Plantation & Co	"		SW 1/4 of NE 1/4	"	Unknown	James W. Johnson #15	
SE 1/4 of NE 1/4	"	S S L Co	Do. Plan Devel Co.	Do. Plan Devel Co. claim this sub 1906	SE 1/4 of NE 1/4	"	Do. Plan Devel Co.	S P & C	
NE 1/4 of NW 1/4	"	P M Johnson	Same		NE 1/4 of NW 1/4	"	P M Johnson	Same	
NW 1/4 of NW 1/4	"	"	"		NW 1/4 of NW 1/4	"	"	"	
SW 1/4 of NW 1/4	"	"	"		SW 1/4 of NW 1/4	"	"	"	
SE 1/4 of NW 1/4	"	"	"		SE 1/4 of NW 1/4	"	"	"	
NE 1/4 of SW 1/4	"	S S L Co	Same	Do. Plan Devel Co. claim this sub 1906	NE 1/4 of SW 1/4	"	S S L Co	Same	
NW 1/4 of SW 1/4	"	"	"		NW 1/4 of SW 1/4	"	"	"	
SW 1/4 of SW 1/4	"	"	"		SW 1/4 of SW 1/4	"	"	"	
SE 1/4 of SW 1/4	"	"	"		SE 1/4 of SW 1/4	"	Mr. Grider	"	S S L Co claim this sub 1907.
NE 1/4 of SE 1/4	"	R. M. Bundy	Same		NE 1/4 of SE 1/4	"	R. M. Bundy	Same	
NW 1/4 of SE 1/4	"	"	"		NW 1/4 of SE 1/4	"	"	"	
SW 1/4 of SE 1/4	"	"	"		SW 1/4 of SE 1/4	"	"	"	
SE 1/4 of SE 1/4	"	"	"		SE 1/4 of SE 1/4	"	"	"	
NE 1/4 of NE 1/4	23	Mellie K. Baldwin	Same	Simon Brewster claims 8 a. in this sub 1905-1906	NE 1/4 of NE 1/4	23	Mellie K. Baldwin	Same	Simon Brewster claims 8 a. in this sub 1907 & 8.
NW 1/4 of NE 1/4	"	"	"	Thos. J. Norwood claims 5 1/2 a. in this sub 1906	NW 1/4 of NE 1/4	"	"	"	Chas. Jensen claims 80 a. in this sub 1907
SW 1/4 of NE 1/4	"	"	"		SW 1/4 of NE 1/4	"	"	"	
SE 1/4 of NE 1/4	"	"	"		SE 1/4 of NE 1/4	"	"	"	
NE 1/4 of NW 1/4	"	S S L Co	Same		NE 1/4 of NW 1/4	"	S S L Co	Same	S S L Co claim this sub 1908
NW 1/4 of NW 1/4	"	"	"		NW 1/4 of NW 1/4	"	"	Chas. Jensen	"
SW 1/4 of NW 1/4	"	"	"		SW 1/4 of NW 1/4	"	"	"	"
SE 1/4 of NW 1/4	"	"	"		SE 1/4 of NW 1/4	"	"	"	"
NE 1/4 of SW 1/4	"	H. C. Turner	Thos. J. Norwood		NE 1/4 of SW 1/4	"	C. Nygaard	Same	S S L Co claim this sub 1907 & 8
NW 1/4 of SW 1/4	"	"	"		NW 1/4 of SW 1/4	"	S. K. Paulson	James W. Johnson #15	
SW 1/4 of SW 1/4	"	"	"		SW 1/4 of SW 1/4	"	"	"	
SE 1/4 of SW 1/4	"	"	"		SE 1/4 of SW 1/4	"	Margret Rabot	"	S. K. Paulson claims 17 a. in this sub 1907
NE 1/4 of SE 1/4	"	Mellie K. Baldwin	Same		NE 1/4 of SE 1/4	"	M. K. Baldwin	Same	Margret Rabot claims 20 a. in this sub 1907 & 8.
NW 1/4 of SE 1/4	"	"	"		NW 1/4 of SE 1/4	"	"	"	E. A. Anderson claims this sub 1908.
SW 1/4 of SE 1/4	"	P. C. Swanson	James W. Johnson #10		SW 1/4 of SE 1/4	"	Christian Anderson	Same	
SE 1/4 of SE 1/4	"	Mellie K. Baldwin	Same		SE 1/4 of SE 1/4	"	M. K. Baldwin	Same	
NE 1/4 of NE 1/4	24	Southern Plantation & Co	Same		NE 1/4 of NE 1/4	24	Do. Plan Devel Co	Same	
NW 1/4 of NE 1/4	"	"	"		NW 1/4 of NE 1/4	"	"	"	
SW 1/4 of NE 1/4	"	Apel Johnson	Same		SW 1/4 of NE 1/4	"	Apel Johnson	Same	
SE 1/4 of NE 1/4	"	Southern Plantation & Co	Same		SE 1/4 of NE 1/4	"	Do. Plan Devel Co.	Same	
NE 1/4 of NW 1/4	"	"	Do. Plan Devel Co		NE 1/4 of NW 1/4	"	Do. Plan Devel Co	Same	
NW 1/4 of NW 1/4	"	"	Adm'd Co. Law	Do. Plan. Devel Co. claim this sub 1906	NW 1/4 of NW 1/4	"	"	"	As line @ law claim this sub 1907 & 8.
SW 1/4 of NW 1/4	"	"	O. H. Dimmock tract 6		SW 1/4 of NW 1/4	"	"	"	O. P. Sumner claim this sub 1907 & 8.
SE 1/4 of NW 1/4	"	"	Do. Plan Devel Co.		SE 1/4 of NW 1/4	"	"	"	
NE 1/4 of SW 1/4	"	"	"		NE 1/4 of SW 1/4	"	Do. Plan Devel Co	Same	
NW 1/4 of SW 1/4	"	"	"		NW 1/4 of SW 1/4	"	"	"	
SW 1/4 of SW 1/4	"	"	"		SW 1/4 of SW 1/4	"	"	"	
SE 1/4 of SW 1/4	"	"	"		SE 1/4 of SW 1/4	"	"	"	
NE 1/4 of SE 1/4	"	"	"		NE 1/4 of SE 1/4	"	"	"	
NW 1/4 of SE 1/4	"	"	"		NW 1/4 of SE 1/4	"	"	"	Isaac D. Moore claim this sub 1907 & 8
SW 1/4 of SE 1/4	"	"	"		SW 1/4 of SE 1/4	"	"	"	
SE 1/4 of SE 1/4	"	"	"		SE 1/4 of SE 1/4	"	"	"	

LIST OF LANDS IN BALDWIN COUNTY, ALABAMA

TOWNSHIP. 6 South - Range 4 East				TOWNSHIP. 6 South - Range 4 East			
SUBDIVISION.	SEC.	1905	1906	SUBDIVISION	SEC.	1907	1908
REMARKS				REMARKS			
NE 1/4 of NE 1/4	25	Southern Plantation Co	Same	NE 1/4 of NE 1/4	25	See Plan Level Co	Same
NW 1/4 of NE 1/4	"	"	"	NW 1/4 of NE 1/4	"	"	"
SW 1/4 of NE 1/4	"	"	"	SW 1/4 of NE 1/4	"	"	"
SE 1/4 of NE 1/4	"	"	"	SE 1/4 of NE 1/4	"	"	"
NE 1/4 of NW 1/4	"	"	"	NE 1/4 of NW 1/4	"	"	"
NW 1/4 of NW 1/4	"	"	"	NW 1/4 of NW 1/4	"	"	"
SW 1/4 of NW 1/4	"	Jorn O. Powell	Same	SW 1/4 of NW 1/4	"	Jorn O. Powell	Same
SE 1/4 of NW 1/4	"	"	"	SE 1/4 of NW 1/4	"	"	"
NE 1/4 of SW 1/4	"	S S L Co	Same	NE 1/4 of SW 1/4	"	S S L Co	Same
NW 1/4 of SW 1/4	"	"	"	NW 1/4 of SW 1/4	"	"	"
SW 1/4 of SW 1/4	"	"	"	SW 1/4 of SW 1/4	"	"	"
SE 1/4 of SW 1/4	"	"	"	SE 1/4 of SW 1/4	"	"	"
NE 1/4 of SE 1/4	"	"	"	NE 1/4 of SE 1/4	"	So. Plan, Level Co.	"
NW 1/4 of SE 1/4	"	"	"	NW 1/4 of SE 1/4	"	S S L Co	"
SW 1/4 of SE 1/4	"	"	"	SW 1/4 of SE 1/4	"	"	"
SE 1/4 of SE 1/4	"	"	"	SE 1/4 of SE 1/4	"	"	"
NE 1/4 of NE 1/4	26	S S L Co	Same	NE 1/4 of NE 1/4	26	S S L Co	Same
NW 1/4 of NE 1/4	"	P. C. Sorenson	Same	NW 1/4 of NE 1/4	"	P. C. Sorenson	Same
SW 1/4 of NE 1/4	"	Jorn O. Powell	Same	SW 1/4 of NE 1/4	"	Jorn O. Powell	Same
SE 1/4 of NE 1/4	"	"	"	SE 1/4 of NE 1/4	"	"	"
NE 1/4 of NW 1/4	"	S S L Co	Same	NE 1/4 of NW 1/4	"	S S L Co	Same
NW 1/4 of NW 1/4	"	Southern Plantation Co	Same	NW 1/4 of NW 1/4	"	So. Plan, Level Co	Same
SW 1/4 of NW 1/4	"	"	"	SW 1/4 of NW 1/4	"	"	"
SE 1/4 of NW 1/4	"	S S L Co	Same	SE 1/4 of NW 1/4	"	S S L Co	Same
NE 1/4 of SW 1/4	"	"	"	NE 1/4 of SW 1/4	"	"	"
NW 1/4 of SW 1/4	"	"	"	NW 1/4 of SW 1/4	"	"	"
SW 1/4 of SW 1/4	"	"	"	SW 1/4 of SW 1/4	"	"	"
SE 1/4 of SW 1/4	"	"	"	SE 1/4 of SW 1/4	"	"	"
NE 1/4 of SE 1/4	"	"	"	NE 1/4 of SE 1/4	"	"	"
NW 1/4 of SE 1/4	"	"	"	NW 1/4 of SE 1/4	"	"	"
SW 1/4 of SE 1/4	"	"	"	SW 1/4 of SE 1/4	"	"	"
SE 1/4 of SE 1/4	"	"	"	SE 1/4 of SE 1/4	"	"	"
NE 1/4 of NE 1/4	27	S S L Co	Same	NE 1/4 of NE 1/4	27	S S L Co	Same
NW 1/4 of NE 1/4	"	"	"	NW 1/4 of NE 1/4	"	"	"
SW 1/4 of NE 1/4	"	"	"	SW 1/4 of NE 1/4	"	"	"
SE 1/4 of NE 1/4	"	"	"	SE 1/4 of NE 1/4	"	"	"
NE 1/4 of NW 1/4	"	R M Cuddy	Same	NE 1/4 of NW 1/4	"	R M Cuddy	Same
NW 1/4 of NW 1/4	"	S S L Co	Same	NW 1/4 of NW 1/4	"	S S L Co	Same
SW 1/4 of NW 1/4	"	"	"	SW 1/4 of NW 1/4	"	"	"
SE 1/4 of NW 1/4	"	R M Cuddy	Same	SE 1/4 of NW 1/4	"	R M Cuddy	Same
NE 1/4 of SW 1/4	"	"	"	NE 1/4 of SW 1/4	"	"	"
NW 1/4 of SW 1/4	"	S S L Co	Same	NW 1/4 of SW 1/4	"	S S L Co	Same
SW 1/4 of SW 1/4	"	"	"	SW 1/4 of SW 1/4	"	"	"
SE 1/4 of SW 1/4	"	R M Cuddy	Same	SE 1/4 of SW 1/4	"	R M Cuddy	Same
NE 1/4 of SE 1/4	"	S S L Co	Same	NE 1/4 of SE 1/4	"	S S L Co	Same
NW 1/4 of SE 1/4	"	"	"	NW 1/4 of SE 1/4	"	"	"
SW 1/4 of SE 1/4	"	"	"	SW 1/4 of SE 1/4	"	"	"
SE 1/4 of SE 1/4	"	"	"	SE 1/4 of SE 1/4	"	"	"

S S L Co claim this subd 1907

S S L Co claim this subd 1907

J M Rutter claims this subd 1905.

LIST OF LANDS IN BALDWIN COUNTY, ALABAMA.

TOWNSHIP: 6 South - Range 4 East				TOWNSHIP: 6 South - Range 4 East					
SUBDIVISION	SEC.	1905	1906	REMARKS	SUBDIVISION	SEC.	1907	1908	REMARKS
NE 1/4 of NE 1/4	28	Mr E P Nymon	Same		NE 1/4 of NE 1/4	28	Mr E P Nymon	Same	
NW 1/4 of NE 1/4	"	"	"		NW 1/4 of NE 1/4	"	"	"	
SW 1/4 of NE 1/4	"	"	"		SW 1/4 of NE 1/4	"	"	"	
SE 1/4 of NE 1/4	"	S S L Co	Same		SE 1/4 of NE 1/4	"	S S L Co	Same	
NE 1/4 of NW 1/4	"	"	"		NE 1/4 of NW 1/4	"	"	"	
NW 1/4 of NW 1/4	"	"	"		NW 1/4 of NW 1/4	"	"	"	
SW 1/4 of NW 1/4	"	J P Sanford 1/2-1/2	Owner Unknown 1/2-1/2		SW 1/4 of NW 1/4	"	"	"	
SE 1/4 of NW 1/4	"	"	"		SE 1/4 of NW 1/4	"	"	"	
NE 1/4 of SW 1/4	"	Southern Plantation P Co	Same	Est. by D. Rayland claim this subd 1905-6	NE 1/4 of SW 1/4	"	Do. Plan Devel Co	Same	Est. by D. Rayland claim this subd 1907 + 8
NW 1/4 of SW 1/4	"	"	"	back side claim this subd 1905-7	NW 1/4 of SW 1/4	"	"	"	Est. by D. Rayland claim this subd 1907 + 8
SW 1/4 of SW 1/4	"	"	"		SW 1/4 of SW 1/4	"	"	"	
SE 1/4 of SW 1/4	"	"	"		SE 1/4 of SW 1/4	"	"	"	
NE 1/4 of SE 1/4	"	S S L Co	Same		NE 1/4 of SE 1/4	"	S S L Co	Same	
NW 1/4 of SE 1/4	"	"	"		NW 1/4 of SE 1/4	"	"	"	
SW 1/4 of SE 1/4	"	"	"		SW 1/4 of SE 1/4	"	"	"	
SE 1/4 of SE 1/4	"	"	"		SE 1/4 of SE 1/4	"	"	"	
NE 1/4 of NE 1/4	29	Southern Plantation P Co	Same		NE 1/4 of NE 1/4	29	Catharine Dittus	Same	
NW 1/4 of NE 1/4	"	Irvin Darnison	Same	Here sold to Darnison Robert Kerr claim this subd 1905	NW 1/4 of NE 1/4	"	Irvin Darnison	Same	
SW 1/4 of NE 1/4	"	Southern Plantation P Co	Same		SW 1/4 of NE 1/4	"	Do. Plan Devel Co.	Same	
SE 1/4 of NE 1/4	"	"	"		SE 1/4 of NE 1/4	"	"	"	
NE 1/4 of NW 1/4	"	Base Ad	Same		NE 1/4 of NW 1/4	"	Base Ad	Same	
NW 1/4 of NW 1/4	"	Southern Plantation P Co	Same		NW 1/4 of NW 1/4	"	Do. Plan Devel Co.	Same	
SW 1/4 of NW 1/4	"	Oscar Johnson	Same		SW 1/4 of NW 1/4	"	Oscar Johnson	Same	
SE 1/4 of NW 1/4	"	Southern Plantation P Co	Same		SE 1/4 of NW 1/4	"	Do. Plan Devel Co	Same	
NE 1/4 of SW 1/4	"	"	"		NE 1/4 of SW 1/4	"	"	"	
NW 1/4 of SW 1/4	"	"	"		NW 1/4 of SW 1/4	"	"	"	
SW 1/4 of SW 1/4	"	"	"		SW 1/4 of SW 1/4	"	"	"	
SE 1/4 of SW 1/4	"	"	"		SE 1/4 of SW 1/4	"	"	"	
NE 1/4 of SE 1/4	"	"	"		NE 1/4 of SE 1/4	"	"	"	
NW 1/4 of SE 1/4	"	Mat Bogal	Same	Martin Sachs claim this subd 1905-7-1906	NW 1/4 of SE 1/4	"	Irvin Darnison 1/2-1/2	Same	
SW 1/4 of SE 1/4	"	Southern Plantation P Co	Same		SW 1/4 of SE 1/4	"	Do. Plan Devel Co.	Same	
SE 1/4 of SE 1/4	"	Frank L Palminter	Same		SE 1/4 of SE 1/4	"	Frank Palminter	Same	
NE 1/4 of NE 1/4	30	Southern Plantation P Co	Same	Chas J. Glendon claim. 22 1/2 ac this subd 1905	NE 1/4 of NE 1/4	30	Do. Plan Devel Co	Same	A M Cowdy claim but in this subd 1905 + 8
NW 1/4 of NE 1/4	"	"	"	Dani Minkis and H Morgan R.R.C. claim land in this Dec 1906	NW 1/4 of NE 1/4	"	"	Anna Pooler	
SW 1/4 of NE 1/4	"	"	"		SW 1/4 of NE 1/4	"	"	S O D C	
SE 1/4 of NE 1/4	"	"	"		SE 1/4 of NE 1/4	"	"	"	
NE 1/4 of NW 1/4	"	"	"		NE 1/4 of NW 1/4	"	"	Same	
NW 1/4 of NW 1/4	"	"	"		NW 1/4 of NW 1/4	"	"	Same	
SW 1/4 of NW 1/4	"	Geo Potts 1/2-1/2	John Potts 1/2-1/2		SW 1/4 of NW 1/4	"	Geo Potts 1/2-1/2	Same	
SE 1/4 of NW 1/4	"	Southern Plantation P Co	Do. Plan Devel Co 1/2-1/2		SE 1/4 of NW 1/4	"	Do. Plan Devel Co.	Same	
NE 1/4 of SW 1/4	"	"	"		NE 1/4 of SW 1/4	"	"	"	
NW 1/4 of SW 1/4	"	"	"		NW 1/4 of SW 1/4	"	"	"	
SW 1/4 of SW 1/4	"	"	"		SW 1/4 of SW 1/4	"	John Nymon	Same	
SE 1/4 of SW 1/4	"	Southern Plantation P Co	Same		SE 1/4 of SW 1/4	"	Do. Plan Devel Co.	Same	
NE 1/4 of SE 1/4	"	"	"		NE 1/4 of SE 1/4	"	Do. Plan Devel Co.	"	
NW 1/4 of SE 1/4	"	"	"		NW 1/4 of SE 1/4	"	"	"	
SW 1/4 of SE 1/4	"	"	"		SW 1/4 of SE 1/4	"	"	"	Est. by D. Rayland claim this subd 1905 + 8.
SE 1/4 of SE 1/4	"	"	Do. Plan Devel Co.	Est. by D. Rayland claim this subd 1905-1906	SE 1/4 of SE 1/4	"	"	"	Est. by D. Rayland claim this subd 1907 + 8.

LIST OF LANDS IN BALDWIN COUNTY, ALABAMA.

Form 5283-6-01. MS.C.

TOWNSHIP. 6 South ~ Range 4 East				TOWNSHIP. 6 South ~ Range 4 East						
SUBDIVISION.	SEC.	1905	1906	REMARKS	SUBDIVISION	SEC.	1907	1908	REMARKS	
NE 1/4 of NE 1/4	34	S S L C	Same		NE 1/4 of NE 1/4	34	S S L C	Same		
NW 1/4 of NE 1/4		"	"		NW 1/4 of NE 1/4		"	"	"	
SW 1/4 of NE 1/4		"	"		SW 1/4 of NE 1/4		"	"	"	
SE 1/4 of NE 1/4		"	"		SE 1/4 of NE 1/4		"	"	"	
NE 1/4 of NW 1/4		"	"		NE 1/4 of NW 1/4		"	"	"	
NW 1/4 of NW 1/4		"	"		NW 1/4 of NW 1/4		"	"	"	
SW 1/4 of NW 1/4		"	"		SW 1/4 of NW 1/4		"	"	"	
SE 1/4 of NW 1/4		"	"		SE 1/4 of NW 1/4		"	"	"	
NE 1/4 of SW 1/4		"	Wiley Myron	Same			NE 1/4 of SW 1/4	"	Wiley Myron	Same
NW 1/4 of SW 1/4		"	"	"			NW 1/4 of SW 1/4	"	"	"
SW 1/4 of SW 1/4		"	"	"			SW 1/4 of SW 1/4	"	"	"
SE 1/4 of SW 1/4		"	"	"			SE 1/4 of SW 1/4	"	"	"
NE 1/4 of SE 1/4		"	"	"			NE 1/4 of SE 1/4	"	"	"
NW 1/4 of SE 1/4		"	"	"			NW 1/4 of SE 1/4	"	"	"
SW 1/4 of SE 1/4		"	"	"			SW 1/4 of SE 1/4	"	"	"
SE 1/4 of SE 1/4		"	"	"			SE 1/4 of SE 1/4	"	"	"
NE 1/4 of NE 1/4	35	S S L C	Same		NE 1/4 of NE 1/4	35	S S L C	Same		
NW 1/4 of NE 1/4		Entire Sec.	Entire Sec		NW 1/4 of NE 1/4		"	Entire Sec	Entire Sec	
SW 1/4 of NE 1/4		"	"		SW 1/4 of NE 1/4		"	"	"	
SE 1/4 of NE 1/4		"	"		SE 1/4 of NE 1/4		"	"	"	
NE 1/4 of NW 1/4		"	"		NE 1/4 of NW 1/4		"	"	"	
NW 1/4 of NW 1/4		"	"		NW 1/4 of NW 1/4		"	"	"	
SW 1/4 of NW 1/4		"	"		SW 1/4 of NW 1/4		"	"	"	
SE 1/4 of NW 1/4		"	"		SE 1/4 of NW 1/4		"	"	"	
NE 1/4 of SW 1/4		"	"		NE 1/4 of SW 1/4		"	"	"	
NW 1/4 of SW 1/4		"	"		NW 1/4 of SW 1/4		"	"	"	
SW 1/4 of SW 1/4		"	"		SW 1/4 of SW 1/4		"	"	"	
SE 1/4 of SW 1/4		"	"		SE 1/4 of SW 1/4		"	"	"	
NE 1/4 of SE 1/4		"	"		NE 1/4 of SE 1/4		"	"	"	
NW 1/4 of SE 1/4		"	"		NW 1/4 of SE 1/4		"	"	"	
SW 1/4 of SE 1/4		"	"		SW 1/4 of SE 1/4		"	"	"	
SE 1/4 of SE 1/4		"	"		SE 1/4 of SE 1/4		"	"	"	
NE 1/4 of NE 1/4	36	S S L C	Same		NE 1/4 of NE 1/4	36	S S L C	Same		
NW 1/4 of NE 1/4		Entire Sec.	Entire Sec		NW 1/4 of NE 1/4		"	Entire Sec	Entire Sec	
SW 1/4 of NE 1/4		"	"		SW 1/4 of NE 1/4		"	"	"	
SE 1/4 of NE 1/4		"	"		SE 1/4 of NE 1/4		"	"	"	
NE 1/4 of NW 1/4		"	"		NE 1/4 of NW 1/4		"	"	"	
NW 1/4 of NW 1/4		"	"		NW 1/4 of NW 1/4		"	"	"	
SW 1/4 of NW 1/4		"	"		SW 1/4 of NW 1/4		"	"	"	
SE 1/4 of NW 1/4		"	"		SE 1/4 of NW 1/4		"	"	"	
NE 1/4 of SW 1/4		"	"		NE 1/4 of SW 1/4		"	"	"	
NW 1/4 of SW 1/4		"	"		NW 1/4 of SW 1/4		"	"	"	
SW 1/4 of SW 1/4		"	"		SW 1/4 of SW 1/4		"	"	"	
SE 1/4 of SW 1/4		"	"		SE 1/4 of SW 1/4		"	"	"	
NE 1/4 of SE 1/4		"	"		NE 1/4 of SE 1/4		"	"	"	
NW 1/4 of SE 1/4		"	"		NW 1/4 of SE 1/4		"	"	"	
SW 1/4 of SE 1/4		"	"		SW 1/4 of SE 1/4		"	"	"	
SE 1/4 of SE 1/4		"	"		SE 1/4 of SE 1/4		"	"	"	

Wiley Myron

Ed Duke Nason
W. S. Remonda
E. Duke Nason

E Duke Nason claims this land 1906

Wiley Myron

Ed Duke Nason
W. S. Remonda
E. Duke Nason

Mr. Pheffer claim this land 1907, 4, 8,

Robison land + Sh. L. claim this land 1907

Robison land + Sh. L. claim this land 1907

LIST OF LANDS IN BALDWIN COUNTY, ALABAMA.

TOWNSHIP. 7 South - Range 4 East				TOWNSHIP. 7 South - Range 4 East			
SUBDIVISION.	SEC.	1905	1906	SUBDIVISION	SEC.	1907	1908
REMARKS				REMARKS			
NE 1/4 of NE 1/4	1	S S L Co Entire Sec	Same Entire Sec	NE 1/4 of NE 1/4	1	S S L Co Entire Sec	Same Entire Sec
NW 1/4 of NE 1/4							
SW 1/4 of NE 1/4							
SE 1/4 of NE 1/4							
NE 1/4 of NW 1/4							
NW 1/4 of NW 1/4							
SW 1/4 of NW 1/4							
SE 1/4 of NW 1/4							
NE 1/4 of SW 1/4							
NW 1/4 of SW 1/4							
SW 1/4 of SW 1/4							
SE 1/4 of SW 1/4							
NE 1/4 of SE 1/4							
NW 1/4 of SE 1/4							
SW 1/4 of SE 1/4							
SE 1/4 of SE 1/4							
NE 1/4 of NE 1/4	2	S S L Co Entire Sec.	Same Entire Sec	NE 1/4 of NE 1/4	2	S S L Co Entire Sec	Same Entire Sec.
NW 1/4 of NE 1/4							
SW 1/4 of NE 1/4							
SE 1/4 of NE 1/4							
NE 1/4 of NW 1/4							
NW 1/4 of NW 1/4							
SW 1/4 of NW 1/4							
SE 1/4 of NW 1/4							
NE 1/4 of SW 1/4							
NW 1/4 of SW 1/4							
SW 1/4 of SW 1/4							
SE 1/4 of SW 1/4							
NE 1/4 of SE 1/4							
NW 1/4 of SE 1/4							
SW 1/4 of SE 1/4							
SE 1/4 of SE 1/4							
NE 1/4 of NE 1/4	3	S S L Co	Same	NE 1/4 of NE 1/4	3	S S L Co	Same
NW 1/4 of NE 1/4							
SW 1/4 of NE 1/4							
SE 1/4 of NE 1/4							
NE 1/4 of NW 1/4							
NW 1/4 of NW 1/4							
SW 1/4 of NW 1/4							
SE 1/4 of NW 1/4							
NE 1/4 of SW 1/4							
NW 1/4 of SW 1/4							
SW 1/4 of SW 1/4							
SE 1/4 of SW 1/4							
NE 1/4 of SE 1/4							
NW 1/4 of SE 1/4							
SW 1/4 of SE 1/4							
SE 1/4 of SE 1/4							
NE 1/4 of NE 1/4	S S L Co	S S L Co	Same	NE 1/4 of NE 1/4	S S L Co	S S L Co	Magnolia Springs Land Co
NW 1/4 of NE 1/4							
SW 1/4 of NE 1/4							
SE 1/4 of NE 1/4							
NE 1/4 of NW 1/4							
NW 1/4 of NW 1/4							
SW 1/4 of NW 1/4							
SE 1/4 of NW 1/4							
NE 1/4 of SW 1/4							
NW 1/4 of SW 1/4							
SW 1/4 of SW 1/4							
SE 1/4 of SW 1/4							
NE 1/4 of SE 1/4							
NW 1/4 of SE 1/4							
SW 1/4 of SE 1/4							
SE 1/4 of SE 1/4							

LIST OF LANDS IN BALDWIN COUNTY, ALABAMA.

TOWNSHIP. 7 South - Range 4 East				TOWNSHIP. 7 South - Range 4 East					
SUBDIVISION.	SEC.	1905	1906	REMARKS	SUBDIVISION	SEC.	1907	1908	REMARKS
NE 1/4 of NE 1/4	4	S S L C	J B Foley	entire sec	NE 1/4 of NE 1/4	4	Magnolia Spring Land Co	Same	
NW 1/4 of NE 1/4					NW 1/4 of NE 1/4			entire sec	
SW 1/4 of NE 1/4					SW 1/4 of NE 1/4				
SE 1/4 of NE 1/4					SE 1/4 of NE 1/4				
NE 1/4 of NW 1/4					NE 1/4 of NW 1/4				
NW 1/4 of NW 1/4					NW 1/4 of NW 1/4				
SW 1/4 of NW 1/4					SW 1/4 of NW 1/4				
SE 1/4 of NW 1/4					SE 1/4 of NW 1/4				
NE 1/4 of SW 1/4					NE 1/4 of SW 1/4				
NW 1/4 of SW 1/4					NW 1/4 of SW 1/4				
SW 1/4 of SW 1/4					SW 1/4 of SW 1/4				
SE 1/4 of SW 1/4					SE 1/4 of SW 1/4				
NE 1/4 of SE 1/4					NE 1/4 of SE 1/4				
NW 1/4 of SE 1/4					NW 1/4 of SE 1/4				
SW 1/4 of SE 1/4					SW 1/4 of SE 1/4				
SE 1/4 of SE 1/4					SE 1/4 of SE 1/4				
NE 1/4 of NE 1/4	5	S S L C	Same	Unknown # 74	NE 1/4 of NE 1/4	5	Magnolia Spring Land Co	Same	
NW 1/4 of NE 1/4					NW 1/4 of NE 1/4		" " " "	"	
SW 1/4 of NE 1/4					SW 1/4 of NE 1/4		" " " "	"	
SE 1/4 of NE 1/4					SE 1/4 of NE 1/4		" " " "	"	
NE 1/4 of NW 1/4					NE 1/4 of NW 1/4		" " " "	"	
NW 1/4 of NW 1/4					NW 1/4 of NW 1/4		" " " "	"	
SW 1/4 of NW 1/4					SW 1/4 of NW 1/4		" " " "	"	
SE 1/4 of NW 1/4					SE 1/4 of NW 1/4		" " " "	"	
NE 1/4 of SW 1/4			J B Foley	Same	NE 1/4 of SW 1/4		" " " "	"	
NW 1/4 of SW 1/4			H	Same	NW 1/4 of SW 1/4		H	Marcus Bishop	
SW 1/4 of SW 1/4					SW 1/4 of SW 1/4				
SE 1/4 of SW 1/4			J B Foley	Same	SE 1/4 of SW 1/4		Magnolia Spring Land Co	Same	
NE 1/4 of SE 1/4			S S L C		NE 1/4 of SE 1/4		" " " "	"	
NW 1/4 of SE 1/4					NW 1/4 of SE 1/4		" " " "	"	
SW 1/4 of SE 1/4				Same	SW 1/4 of SE 1/4		" " " "	"	
SE 1/4 of SE 1/4				Unknown # 74	SE 1/4 of SE 1/4		" " " "	"	
NE 1/4 of NE 1/4	6	S S L C	Same		NE 1/4 of NE 1/4	6	Magnolia Spring Land Co	Same	
NW 1/4 of NE 1/4					NW 1/4 of NE 1/4		" " " "	"	
SW 1/4 of NE 1/4					SW 1/4 of NE 1/4		" " " "	"	
SE 1/4 of NE 1/4					SE 1/4 of NE 1/4		" " " "	"	
NE 1/4 of NW 1/4					NE 1/4 of NW 1/4		" " " "	"	
NW 1/4 of NW 1/4					NW 1/4 of NW 1/4		" " " "	"	
SW 1/4 of NW 1/4					SW 1/4 of NW 1/4		" " " "	"	
SE 1/4 of NW 1/4					SE 1/4 of NW 1/4		" " " "	"	
NE 1/4 of SW 1/4			Josie A. Langdon	Same	NE 1/4 of SW 1/4		Mrs J R Langdon	Same	
NW 1/4 of SW 1/4			" " "	"	NW 1/4 of SW 1/4		" " " "	"	
SW 1/4 of SW 1/4			" " "	"	SW 1/4 of SW 1/4		" " " "	"	
SE 1/4 of SW 1/4			" " "	"	SE 1/4 of SW 1/4		" " " "	"	
NE 1/4 of SE 1/4			H	Same	NE 1/4 of SE 1/4		H	Marcus Bishop	
NW 1/4 of SE 1/4					NW 1/4 of SE 1/4		"	"	
SW 1/4 of SE 1/4					SW 1/4 of SE 1/4		"	"	
SE 1/4 of SE 1/4					SE 1/4 of SE 1/4		"	"	

LIST OF LANDS IN BALDWIN COUNTY, ALABAMA.

TOWNSHIP. 7 South - Range 4 East				TOWNSHIP. 7 South - Range 4 East			
SUBDIVISION.	SEC.	1905	1906	SUBDIVISION	SEC.	1907	1908
REMARKS				REMARKS			
NE 1/4 of NE 1/4	7		John English	NE 1/4 of NE 1/4	7		John English claim 200. in 1864 of Sec 7, NE 1/4 of SE 1/4 this
NW 1/4 of NE 1/4			John English	NW 1/4 of NE 1/4			Sec 1907
SW 1/4 of NE 1/4			John English	SW 1/4 of NE 1/4			John English claim 400. in this Sec. 1907 & 8.
SE 1/4 of NE 1/4			John English	SE 1/4 of NE 1/4			John English
NE 1/4 of NW 1/4			John English	NE 1/4 of NW 1/4			John English
NW 1/4 of NW 1/4			John English	NW 1/4 of NW 1/4			John English
SW 1/4 of NW 1/4			John English	SW 1/4 of NW 1/4			John English
SE 1/4 of NW 1/4			John English	SE 1/4 of NW 1/4			John English
NE 1/4 of SW 1/4			John English	NE 1/4 of SW 1/4			John English
NW 1/4 of SW 1/4			John English	NW 1/4 of SW 1/4			John English
SW 1/4 of SW 1/4			John English	SW 1/4 of SW 1/4			John English
SE 1/4 of SW 1/4			John English	SE 1/4 of SW 1/4			John English
NE 1/4 of SE 1/4			John English	NE 1/4 of SE 1/4			John English
NW 1/4 of SE 1/4			John English	NW 1/4 of SE 1/4			John English
SW 1/4 of SE 1/4			John English	SW 1/4 of SE 1/4			John English
SE 1/4 of SE 1/4			John English	SE 1/4 of SE 1/4			John English
NE 1/4 of NE 1/4	8	J S L Co	Same	NE 1/4 of NE 1/4	8	Magnolia Spgs Land Co.	Same
NW 1/4 of NE 1/4				NW 1/4 of NE 1/4			
SW 1/4 of NE 1/4				SW 1/4 of NE 1/4			
SE 1/4 of NE 1/4				SE 1/4 of NE 1/4			
NE 1/4 of NW 1/4		J S Foley	John Leavens	NE 1/4 of NW 1/4		John Leavens	Same
NW 1/4 of NW 1/4			J S Foley	NW 1/4 of NW 1/4		Magnolia Spgs Land Co	Same
SW 1/4 of NW 1/4			M J Cooper	SW 1/4 of NW 1/4		M J Cooper	John Gellman claim this subd 1907 & 8.
SE 1/4 of NW 1/4			Mary N Kelly	SE 1/4 of NW 1/4		John N Kelly	John Leavens also 700 in this subd 1907 & 8.
NE 1/4 of SW 1/4			M J Cooper	NE 1/4 of SW 1/4		M J Cooper	John Leavens also 700 in this subd 1907 & 8.
NW 1/4 of SW 1/4				NW 1/4 of SW 1/4			John Gellman claim this subd 1907 & 8.
SW 1/4 of SW 1/4				SW 1/4 of SW 1/4			
SE 1/4 of SW 1/4				SE 1/4 of SW 1/4			
NE 1/4 of SE 1/4		J S L Co	Same	NE 1/4 of SE 1/4		Magnolia Spgs Land Co	Same
NW 1/4 of SE 1/4				NW 1/4 of SE 1/4			
SW 1/4 of SE 1/4				SW 1/4 of SE 1/4			
SE 1/4 of SE 1/4				SE 1/4 of SE 1/4			
NE 1/4 of NE 1/4	9	J S L Co	Same	NE 1/4 of NE 1/4	9	Magnolia Spgs Land Co	Same
NW 1/4 of NE 1/4		Entire Sec.	Entire Sec	NW 1/4 of NE 1/4		Entire Sec.	Entire Section
SW 1/4 of NE 1/4				SW 1/4 of NE 1/4			
SE 1/4 of NE 1/4				SE 1/4 of NE 1/4			
NE 1/4 of NW 1/4				NE 1/4 of NW 1/4			
NW 1/4 of NW 1/4				NW 1/4 of NW 1/4			
SW 1/4 of NW 1/4				SW 1/4 of NW 1/4			
SE 1/4 of NW 1/4				SE 1/4 of NW 1/4			
NE 1/4 of SW 1/4				NE 1/4 of SW 1/4			
NW 1/4 of SW 1/4				NW 1/4 of SW 1/4			
SW 1/4 of SW 1/4				SW 1/4 of SW 1/4			
SE 1/4 of SW 1/4				SE 1/4 of SW 1/4			
NE 1/4 of SE 1/4				NE 1/4 of SE 1/4			
NW 1/4 of SE 1/4				NW 1/4 of SE 1/4			
SW 1/4 of SE 1/4				SW 1/4 of SE 1/4			
SE 1/4 of SE 1/4				SE 1/4 of SE 1/4			

LIST OF LANDS IN BALDWIN COUNTY, ALABAMA.

TOWNSHIP. 7 South - Range 4 East				TOWNSHIP. 7 South - Range 4 East			
SUBDIVISION.	SEC.	1905	1906	SUBDIVISION	SEC.	1907	1908
REMARKS				REMARKS			
NE 1/4 of NE 1/4	10	S S L Co	Dams	NE 1/4 of NE 1/4	10	S S L Co	Anna Whithorn 90 99
NW 1/4 of NE 1/4			"	NW 1/4 of NE 1/4			"
SW 1/4 of NE 1/4			"	SW 1/4 of NE 1/4			"
SE 1/4 of NE 1/4			"	SE 1/4 of NE 1/4			"
NE 1/4 of NW 1/4			"	NE 1/4 of NW 1/4			"
NW 1/4 of NW 1/4			"	NW 1/4 of NW 1/4			"
SW 1/4 of NW 1/4			"	SW 1/4 of NW 1/4			"
SE 1/4 of NW 1/4			"	SE 1/4 of NW 1/4			"
NE 1/4 of SW 1/4			"	NE 1/4 of SW 1/4			"
NW 1/4 of SW 1/4			"	NW 1/4 of SW 1/4			"
SW 1/4 of SW 1/4			"	SW 1/4 of SW 1/4		Anna Whithorn 92 53	Mighty Springs 100
SE 1/4 of SW 1/4			"	SE 1/4 of SW 1/4		S S L Co	Anna Whithorn 92 99
NE 1/4 of SE 1/4		It	It	NE 1/4 of SE 1/4		It	It
NW 1/4 of SE 1/4		S S L Co	Dams	NW 1/4 of SE 1/4		S S L Co	Anna Whithorn 92 99
SW 1/4 of SE 1/4			"	SW 1/4 of SE 1/4		It	"
SE 1/4 of SE 1/4		It	It	SE 1/4 of SE 1/4		It	"
NE 1/4 of NE 1/4	11	S S L Co	Dams	NE 1/4 of NE 1/4	11	S S L Co	Same
NW 1/4 of NE 1/4			"	NW 1/4 of NE 1/4			"
SW 1/4 of NE 1/4			"	SW 1/4 of NE 1/4			"
SE 1/4 of NE 1/4			"	SE 1/4 of NE 1/4			"
NE 1/4 of NW 1/4			"	NE 1/4 of NW 1/4			"
NW 1/4 of NW 1/4		Public	Public	NW 1/4 of NW 1/4		Public	Same
SW 1/4 of NW 1/4		S S L Co	Dams	SW 1/4 of NW 1/4		S S L Co	Same
SE 1/4 of NW 1/4			"	SE 1/4 of NW 1/4			"
NE 1/4 of SW 1/4			"	NE 1/4 of SW 1/4			"
NW 1/4 of SW 1/4			"	NW 1/4 of SW 1/4			"
SW 1/4 of SW 1/4			"	SW 1/4 of SW 1/4			"
SE 1/4 of SW 1/4			"	SE 1/4 of SW 1/4			"
NE 1/4 of SE 1/4		It	It	NE 1/4 of SE 1/4		Mc Buzze	Same
NW 1/4 of SE 1/4		S S L Co	Dams	NW 1/4 of SE 1/4		"	"
SW 1/4 of SE 1/4			"	SW 1/4 of SE 1/4		S S L Co	Same
SE 1/4 of SE 1/4		It	It	SE 1/4 of SE 1/4		It	"
NE 1/4 of NE 1/4	12	S S L Co	Dams	NE 1/4 of NE 1/4	12	S S L Co	Same
NW 1/4 of NE 1/4			"	NW 1/4 of NE 1/4			"
SW 1/4 of NE 1/4			"	SW 1/4 of NE 1/4			"
SE 1/4 of NE 1/4			"	SE 1/4 of NE 1/4			"
NE 1/4 of NW 1/4			"	NE 1/4 of NW 1/4			"
NW 1/4 of NW 1/4			"	NW 1/4 of NW 1/4			"
SW 1/4 of NW 1/4		It	It	SW 1/4 of NW 1/4		It	It
SE 1/4 of NW 1/4			"	SE 1/4 of NW 1/4			"
NE 1/4 of SW 1/4		S S L Co	Dams	NE 1/4 of SW 1/4		S S L Co	Same
NW 1/4 of SW 1/4			"	NW 1/4 of SW 1/4			"
SW 1/4 of SW 1/4			"	SW 1/4 of SW 1/4			"
SE 1/4 of SW 1/4			"	SE 1/4 of SW 1/4			"
NE 1/4 of SE 1/4		It	It	NE 1/4 of SE 1/4		Public	"
NW 1/4 of SE 1/4		S S L Co	Dams	NW 1/4 of SE 1/4		S S L Co	Same
SW 1/4 of SE 1/4			"	SW 1/4 of SE 1/4			"
SE 1/4 of SE 1/4		It	It	SE 1/4 of SE 1/4		Public	Same

S S L Co. claim the acts 1907, + 8

LIST OF LANDS IN BALDWIN COUNTY, ALABAMA.

TOWNSHIP. 7 South - Range 4 East				TOWNSHIP. 7 South - Range 4 East			
SUBDIVISION.	SEC.	1905	1906	SUBDIVISION	SEC.	1907	1908
REMARKS				REMARKS			
NE 1/4 of NE 1/4	13	S S L Co	Same	NE 1/4 of NE 1/4	13	S S L Co	Anna Armstrong 91 ^o 100
NW 1/4 of NE 1/4		Entire Sec	Entire Sec	NW 1/4 of NE 1/4		Entire Sec	Entire Sec
SW 1/4 of NE 1/4				SW 1/4 of NE 1/4			
SE 1/4 of NE 1/4				SE 1/4 of NE 1/4			
NE 1/4 of NW 1/4				NE 1/4 of NW 1/4			
NW 1/4 of NW 1/4				NW 1/4 of NW 1/4			
SW 1/4 of NW 1/4				SW 1/4 of NW 1/4			
SE 1/4 of NW 1/4				SE 1/4 of NW 1/4			
NE 1/4 of SW 1/4				NE 1/4 of SW 1/4			
NW 1/4 of SW 1/4				NW 1/4 of SW 1/4			
SW 1/4 of SW 1/4				SW 1/4 of SW 1/4			
SE 1/4 of SW 1/4				SE 1/4 of SW 1/4			
NE 1/4 of SE 1/4				NE 1/4 of SE 1/4			
NW 1/4 of SE 1/4				NW 1/4 of SE 1/4			
SW 1/4 of SE 1/4				SW 1/4 of SE 1/4			
SE 1/4 of SE 1/4				SE 1/4 of SE 1/4			
NE 1/4 of NE 1/4	14	S S L Co	Same	NE 1/4 of NE 1/4	14	S S L Co	Anna Armstrong No 101.
NW 1/4 of NE 1/4			"	NW 1/4 of NE 1/4			" " "
SW 1/4 of NE 1/4			"	SW 1/4 of NE 1/4			" " "
SE 1/4 of NE 1/4			"	SE 1/4 of NE 1/4			" " "
NE 1/4 of NW 1/4			"	NE 1/4 of NW 1/4			" " "
NW 1/4 of NW 1/4			"	NW 1/4 of NW 1/4			" " "
SW 1/4 of NW 1/4			"	SW 1/4 of NW 1/4			" " "
SE 1/4 of NW 1/4			"	SE 1/4 of NW 1/4			" " "
NE 1/4 of SW 1/4			"	NE 1/4 of SW 1/4			" " "
NW 1/4 of SW 1/4			"	NW 1/4 of SW 1/4			" " "
SW 1/4 of SW 1/4			"	SW 1/4 of SW 1/4			" " "
SE 1/4 of SW 1/4			"	SE 1/4 of SW 1/4			" " "
NE 1/4 of SE 1/4			"	NE 1/4 of SE 1/4			" " "
NW 1/4 of SE 1/4			"	NW 1/4 of SE 1/4			" " "
SW 1/4 of SE 1/4		Public	Public	SW 1/4 of SE 1/4		Public	Name
SE 1/4 of SE 1/4		"	"	SE 1/4 of SE 1/4		"	"
NE 1/4 of NE 1/4	15	S S L Co	Same	NE 1/4 of NE 1/4	15	Magnolia Spg Land Co	Same
NW 1/4 of NE 1/4		" " " "	"	NW 1/4 of NE 1/4		" " " "	"
SW 1/4 of NE 1/4		" " " "	"	SW 1/4 of NE 1/4		" " " "	"
SE 1/4 of NE 1/4		" " " "	"	SE 1/4 of NE 1/4		" " " "	"
NE 1/4 of NW 1/4		" " " "	"	NE 1/4 of NW 1/4		" " " "	"
NW 1/4 of NW 1/4		" " " "	"	NW 1/4 of NW 1/4		" " " "	"
SW 1/4 of NW 1/4		E J Kinsey S	E J Kinsey	SW 1/4 of NW 1/4		E J Kinsey	Same
SE 1/4 of NW 1/4		" " " "	" " "	SE 1/4 of NW 1/4		" " " "	"
NE 1/4 of SW 1/4		S S L Co	Same	NE 1/4 of SW 1/4		Magnolia Spg Land Co	Same
NW 1/4 of SW 1/4		" " " "	"	NW 1/4 of SW 1/4		" " " "	"
SW 1/4 of SW 1/4		" " " "	"	SW 1/4 of SW 1/4		" " " "	"
SE 1/4 of SW 1/4		State	State	SE 1/4 of SW 1/4		Rev H Hays Co	Same
NE 1/4 of SE 1/4		S S L Co	Same	NE 1/4 of SE 1/4		Magnolia Spg Land Co	Same
NW 1/4 of SE 1/4		" " " "	"	NW 1/4 of SE 1/4		" " " "	"
SW 1/4 of SE 1/4		" " " "	"	SW 1/4 of SE 1/4		" " " "	"
SE 1/4 of SE 1/4		" " " "	"	SE 1/4 of SE 1/4		" " " "	"

LIST OF LANDS IN BALDWIN COUNTY, ALABAMA.

TOWNSHIP. 7 South - Range 4 East				TOWNSHIP. 7 South - Range 4 East					
SUBDIVISION.	SEC.	1905	1906	REMARKS	SUBDIVISION	SEC.	1907	1908	REMARKS
NE 1/4 of NE 1/4	16	J. J. Hadley	Same	J. B. Foley also claim 40 in NE 1/4 in 1909	NE 1/4 of NE 1/4	16	Magnolia App Land Co	Same	W. B. & S. C. Simmons claim 23 a in this sec 1907. + 8.
NW 1/4 of NE 1/4	"	"	"	"	NW 1/4 of NE 1/4	"	Entire Sec, except 120 a. belonging to Hadley	Entire Sec. except 120 a. belonging to Hadley	Thos J. Hadley " 33 " " " + 5,
SW 1/4 of NE 1/4	"	"	"	"	SW 1/4 of NE 1/4	"	"	"	Jos. W. Hadley " 33 " " " + 5,
SE 1/4 of NE 1/4	"	"	"	"	SE 1/4 of NE 1/4	"	"	"	J. B. Hadley " 20 " " " + 5,
NE 1/4 of NW 1/4	"	J. B. Foley	J. B. Foley	J. B. Foley claim 520 a. in this Sec. 1906	NE 1/4 of NW 1/4	"	"	"	"
NW 1/4 of NW 1/4	"	"	"	"	NW 1/4 of NW 1/4	"	"	"	"
SW 1/4 of NW 1/4	"	"	"	"	SW 1/4 of NW 1/4	"	"	"	"
SE 1/4 of NW 1/4	"	"	"	"	SE 1/4 of NW 1/4	"	"	"	"
NE 1/4 of SW 1/4	"	"	"	"	NE 1/4 of SW 1/4	"	"	"	"
NW 1/4 of SW 1/4	"	"	"	"	NW 1/4 of SW 1/4	"	"	"	"
SW 1/4 of SW 1/4	"	"	"	"	SW 1/4 of SW 1/4	"	"	"	"
SE 1/4 of SW 1/4	"	"	"	"	SE 1/4 of SW 1/4	"	"	"	"
NE 1/4 of SE 1/4	"	"	"	"	NE 1/4 of SE 1/4	"	"	"	"
NW 1/4 of SE 1/4	"	"	"	"	NW 1/4 of SE 1/4	"	"	"	"
SW 1/4 of SE 1/4	"	"	"	"	SW 1/4 of SE 1/4	"	"	"	"
SE 1/4 of SE 1/4	"	"	"	"	SE 1/4 of SE 1/4	"	"	"	"
NE 1/4 of NE 1/4	17	J. J. L. Co	J. B. Foley	"	NE 1/4 of NE 1/4	17	Magnolia App Land Co	Same	"
NW 1/4 of NE 1/4	"	"	"	"	NW 1/4 of NE 1/4	"	"	"	"
SW 1/4 of NE 1/4	"	"	Owner Unknown # 14	"	SW 1/4 of NE 1/4	"	"	"	"
SE 1/4 of NE 1/4	"	"	"	"	SE 1/4 of NE 1/4	"	"	J. M. Cannon	Magnolia Spring land Co claims this subdiv 1908
NE 1/4 of NW 1/4	"	"	J. B. Foley	"	NE 1/4 of NW 1/4	"	"	Same	"
NW 1/4 of NW 1/4	"	"	"	"	NW 1/4 of NW 1/4	"	"	"	"
SW 1/4 of NW 1/4	"	"	"	"	SW 1/4 of NW 1/4	"	"	"	"
SE 1/4 of NW 1/4	"	"	"	"	SE 1/4 of NW 1/4	"	"	"	"
NE 1/4 of SW 1/4	"	"	J. B. L. Co.	"	NE 1/4 of SW 1/4	"	"	"	"
NW 1/4 of SW 1/4	"	"	Owner Unknown # 19	"	NW 1/4 of SW 1/4	"	"	"	J. M. Cannon claims this subdiv 1907 - In Sec 7/8/07
SW 1/4 of SW 1/4	"	"	J. J. L. Co	"	SW 1/4 of SW 1/4	"	Francis Reis	Owner Unknown # 12-10-12	"
SE 1/4 of SW 1/4	"	"	Frank Reis	"	SE 1/4 of SW 1/4	"	Henry Strabel	Same	"
NE 1/4 of SE 1/4	"	J. J. L. Co	Owner Unknown # 19	"	NE 1/4 of SE 1/4	"	Magnolia App Land Co	Same	"
NW 1/4 of SE 1/4	"	"	"	"	NW 1/4 of SE 1/4	"	"	"	"
SW 1/4 of SE 1/4	"	"	William L. Barnes	"	SW 1/4 of SE 1/4	"	William L. Barnes	Same	"
SE 1/4 of SE 1/4	"	"	Owner Unknown # 19	"	SE 1/4 of SE 1/4	"	Magnolia App Land Co	Same	"
NE 1/4 of NE 1/4	18	J. J. L. Co	Owner Unknown # 19	"	NE 1/4 of NE 1/4	18	Magnolia App Land Co	Same	W. L. Wells claim 1/20 the Sec 1908
NW 1/4 of NE 1/4	"	Entire Sec.	"	"	NW 1/4 of NE 1/4	"	Entire Sec	"	"
SW 1/4 of NE 1/4	"	"	"	"	SW 1/4 of NE 1/4	"	"	"	"
SE 1/4 of NE 1/4	"	"	"	"	SE 1/4 of NE 1/4	"	"	"	"
NE 1/4 of NW 1/4	"	"	"	"	NE 1/4 of NW 1/4	"	"	"	"
NW 1/4 of NW 1/4	"	"	"	"	NW 1/4 of NW 1/4	"	"	"	"
SW 1/4 of NW 1/4	"	"	"	"	SW 1/4 of NW 1/4	"	"	"	"
SE 1/4 of NW 1/4	"	"	"	"	SE 1/4 of NW 1/4	"	"	"	"
NE 1/4 of SW 1/4	"	"	"	"	NE 1/4 of SW 1/4	"	"	"	"
NW 1/4 of SW 1/4	"	"	"	"	NW 1/4 of SW 1/4	"	"	"	"
SW 1/4 of SW 1/4	"	"	"	"	SW 1/4 of SW 1/4	"	"	"	"
SE 1/4 of SW 1/4	"	"	"	"	SE 1/4 of SW 1/4	"	"	"	"
NE 1/4 of SE 1/4	"	"	J. B. L. Co	"	NE 1/4 of SE 1/4	"	"	"	"
NW 1/4 of SE 1/4	"	"	"	"	NW 1/4 of SE 1/4	"	"	"	"
SW 1/4 of SE 1/4	"	"	"	"	SW 1/4 of SE 1/4	"	"	"	"
SE 1/4 of SE 1/4	"	"	J. B. Foley	"	SE 1/4 of SE 1/4	"	"	"	"

LIST OF LANDS IN BALDWIN COUNTY, ALABAMA.

TOWNSHIP. 7 South ~ Range 4 East			TOWNSHIP. 7 South ~ Range 4 East		
SUBDIVISION.	SEC.	1905	1906	REMARKS	1907
SUBDIVISION	SEC.	1905	1906	REMARKS	1908
NE 1/4 of NE 1/4	19	J B Foley	Same		19 Magnolia Spgo Land Co Same
NW 1/4 of NE 1/4	"	"	"		" " " "
SW 1/4 of NE 1/4	"	"	"		Magnolia Spgo Land Co. Same
SE 1/4 of NE 1/4	"	"	"		" " " "
NE 1/4 of NW 1/4	"	"	"		" " " "
NW 1/4 of NW 1/4	"	"	"		" " " "
SW 1/4 of NW 1/4	"	"	"		Rudolph Amos Jr. Same
SE 1/4 of NW 1/4	"	"	"		Magnolia Spgo Land Co. Same
NE 1/4 of SW 1/4	S S L Co	J B Foley			" " " "
NW 1/4 of SW 1/4	"	"	"		" " " "
SW 1/4 of SW 1/4	"	"	"		" " " "
SE 1/4 of SW 1/4	"	"	"		" " " "
NE 1/4 of SE 1/4	"	"	J B Foley		Fred Emmert Same
NW 1/4 of SE 1/4	"	"	"		" " " "
SW 1/4 of SE 1/4	"	"	"		Magnolia Spgo Land Co. Same
SE 1/4 of SE 1/4	"	"	"		" " " "
NE 1/4 of NE 1/4	20	S S L Co	Owner Unknown #91		20 J W Sears Same
NW 1/4 of NE 1/4	"	"	"		Magnolia Spgo Land Co 1/2 Same 1/2
SW 1/4 of NE 1/4	"	"	"		J. McKenna 1/2 Same
SE 1/4 of NE 1/4	"	"	"		Magnolia Spgo Land Co. Same
NE 1/4 of NW 1/4	J B Foley	Same			Francis W. Kuhn Same
NW 1/4 of NW 1/4	"	"	"		H. H. Hamilton Same
SW 1/4 of NW 1/4	"	"	"		Magnolia Spgo Land Co. Same
SE 1/4 of NW 1/4	"	"	"		" " " "
NE 1/4 of SW 1/4	P J Cooney	C. L. Coz		Francis W. Kuhn claims lot #8 in this Sec 20	Clarence J. Coz Same
NW 1/4 of SW 1/4	Bone and P O Cooney	Unknown			Owner Unknown #104
SW 1/4 of SW 1/4	Bone and P O Cooney	1/2 P O Cooney 1/2			Owner Unknown #104
SE 1/4 of SW 1/4	P O Cooney	Same			D. S. Jones 1/2 Same 1/2
NE 1/4 of SE 1/4	S S L Co	J B Foley			" " " "
NW 1/4 of SE 1/4	"	"	"		Magnolia Spgo Land Co. Same
SW 1/4 of SE 1/4	"	"	"		" " " "
SE 1/4 of SE 1/4	"	"	"		" " " "
NE 1/4 of NE 1/4	21	S S L Co	S. S L Co		21 Magnolia Spgo Land Co. Same
NW 1/4 of NE 1/4	Entire Sec.	"	"		" " " "
SW 1/4 of NE 1/4	"	"	"		" " " "
SE 1/4 of NE 1/4	"	"	"		" " " "
NE 1/4 of NW 1/4	"	Owner Unknown #92	"		" " " "
NW 1/4 of NW 1/4	"	"	"		" " " "
SW 1/4 of NW 1/4	"	"	"		" " " "
SE 1/4 of NW 1/4	"	"	"		" " " "
NE 1/4 of SW 1/4	"	J B Foley	"		" " " "
NW 1/4 of SW 1/4	"	"	"		" " " "
SW 1/4 of SW 1/4	"	"	"		" " " "
SE 1/4 of SW 1/4	"	"	"		" " " "
NE 1/4 of SE 1/4	"	S. S L Co.	"		" " " "
NW 1/4 of SE 1/4	"	Owner Unknown #93	"		" " " "
SW 1/4 of SE 1/4	"	"	"		Mc E. C. Ballard Same
SE 1/4 of SE 1/4	"	"	"		Magnolia Spgo Land Co. Same

LIST OF LANDS IN BALDWIN COUNTY, ALABAMA.

TOWNSHIP. 7 South - Range 4 East				TOWNSHIP. 7 South - Range 4 East			
SUBDIVISION.	SEC.	1905	REMARKS	SUBDIVISION	SEC.	1907	REMARKS
NE 1/4 of NE 1/4	22	J S L Co	Same	NE 1/4 of NE 1/4	22	Magadia Appraisal Co	Same
NW 1/4 of NE 1/4		Entire Sec.	Entire Sec	NW 1/4 of NE 1/4		Entire Sec	Entire Sec
SW 1/4 of NE 1/4				SW 1/4 of NE 1/4			
SE 1/4 of NE 1/4				SE 1/4 of NE 1/4			
NE 1/4 of NW 1/4				NE 1/4 of NW 1/4			
NW 1/4 of NW 1/4				NW 1/4 of NW 1/4			
SW 1/4 of NW 1/4				SW 1/4 of NW 1/4			
SE 1/4 of NW 1/4				SE 1/4 of NW 1/4			
NE 1/4 of SW 1/4				NE 1/4 of SW 1/4			
NW 1/4 of SW 1/4				NW 1/4 of SW 1/4			
SW 1/4 of SW 1/4				SW 1/4 of SW 1/4			
SE 1/4 of SW 1/4				SE 1/4 of SW 1/4			
NE 1/4 of SE 1/4				NE 1/4 of SE 1/4			
NW 1/4 of SE 1/4				NW 1/4 of SE 1/4			
SW 1/4 of SE 1/4				SW 1/4 of SE 1/4			
SE 1/4 of SE 1/4				SE 1/4 of SE 1/4			
NE 1/4 of NE 1/4	23	J S L Co	Same	NE 1/4 of NE 1/4	23	J S L Co	Same
NW 1/4 of NE 1/4		Entire Sec.	Entire Sec	NW 1/4 of NE 1/4		Entire Sec	Entire Sec
SW 1/4 of NE 1/4				SW 1/4 of NE 1/4			
SE 1/4 of NE 1/4				SE 1/4 of NE 1/4			
NE 1/4 of NW 1/4				NE 1/4 of NW 1/4			
NW 1/4 of NW 1/4				NW 1/4 of NW 1/4			
SW 1/4 of NW 1/4				SW 1/4 of NW 1/4			
SE 1/4 of NW 1/4				SE 1/4 of NW 1/4			
NE 1/4 of SW 1/4				NE 1/4 of SW 1/4			
NW 1/4 of SW 1/4				NW 1/4 of SW 1/4			
SW 1/4 of SW 1/4				SW 1/4 of SW 1/4			
SE 1/4 of SW 1/4				SE 1/4 of SW 1/4			
NE 1/4 of SE 1/4				NE 1/4 of SE 1/4			
NW 1/4 of SE 1/4				NW 1/4 of SE 1/4			
SW 1/4 of SE 1/4				SW 1/4 of SE 1/4			
SE 1/4 of SE 1/4				SE 1/4 of SE 1/4			
NE 1/4 of NE 1/4	24	J S L Co	Same	NE 1/4 of NE 1/4	24	J S L Co	Same
NW 1/4 of NE 1/4		"	"	NW 1/4 of NE 1/4		"	"
SW 1/4 of NE 1/4		"	"	SW 1/4 of NE 1/4		"	"
SE 1/4 of NE 1/4		"	"	SE 1/4 of NE 1/4		"	"
NE 1/4 of NW 1/4		J S L Co	Same	NE 1/4 of NW 1/4		J S L Co	Same
NW 1/4 of NW 1/4		"	"	NW 1/4 of NW 1/4		"	"
SW 1/4 of NW 1/4		"	"	SW 1/4 of NW 1/4		"	"
SE 1/4 of NW 1/4		"	"	SE 1/4 of NW 1/4		"	"
NE 1/4 of SW 1/4		"	"	NE 1/4 of SW 1/4		"	"
NW 1/4 of SW 1/4		"	"	NW 1/4 of SW 1/4		"	"
SW 1/4 of SW 1/4		"	"	SW 1/4 of SW 1/4		"	"
SE 1/4 of SW 1/4		"	"	SE 1/4 of SW 1/4		"	"
NE 1/4 of SE 1/4		"	"	NE 1/4 of SE 1/4		"	"
NW 1/4 of SE 1/4		"	"	NW 1/4 of SE 1/4		"	"
SW 1/4 of SE 1/4		J S L Co	Same	SW 1/4 of SE 1/4		J S L Co	Same
SE 1/4 of SE 1/4		"	"	SE 1/4 of SE 1/4		"	"

Paul Relfe claims this land div 1908

Same Unknown 91 107

Same Unknown 91 107

Same Unknown 91 107

LIST OF LANDS IN BALDWIN COUNTY, ALABAMA.

TOWNSHIP. 7 South - Range 4 East				TOWNSHIP. 7 South - Range 4 East						
SUBDIVISION.	SEC.	1905	1906	REMARKS	SUBDIVISION	SEC.	1907	1908	REMARKS	
NE 1/4 of NE 1/4	25	J J L Co	Same	S. S. L. Co claims this Subd. 1916	NE 1/4 of NE 1/4	25	J J L Co	Same	S. S. L. Co claims this Subd. 1916	
NW 1/4 of NE 1/4		Entire Sec.	J J L Co			NW 1/4 of NE 1/4		Entire Sec.		Entire Sec.
SW 1/4 of NE 1/4			" " " "			SW 1/4 of NE 1/4				
SE 1/4 of NE 1/4			" " " "			SE 1/4 of NE 1/4				
NE 1/4 of NW 1/4			" " " "			NE 1/4 of NW 1/4				
NW 1/4 of NW 1/4			" " " "			NW 1/4 of NW 1/4				
SW 1/4 of NW 1/4			" " " "			SW 1/4 of NW 1/4				
SE 1/4 of NW 1/4			" " " "			SE 1/4 of NW 1/4				
NE 1/4 of SW 1/4			" " " "			NE 1/4 of SW 1/4				
NW 1/4 of SW 1/4			" " " "			NW 1/4 of SW 1/4				
SW 1/4 of SW 1/4			" " " "			SW 1/4 of SW 1/4				
SE 1/4 of SW 1/4			" " " "			SE 1/4 of SW 1/4				
NE 1/4 of SE 1/4			" " " "			NE 1/4 of SE 1/4				
NW 1/4 of SE 1/4			" " " "			NW 1/4 of SE 1/4				
SW 1/4 of SE 1/4			" " " "			SW 1/4 of SE 1/4				
SE 1/4 of SE 1/4			" " " "			SE 1/4 of SE 1/4				
NE 1/4 of NE 1/4	26	J J L Co	Same	S. S. L. Co claims this Subd. 1916	NE 1/4 of NE 1/4	26	J J L Co	Same	S. S. L. Co claims this Subd. 1916	
NW 1/4 of NE 1/4			"			NW 1/4 of NE 1/4				"
SW 1/4 of NE 1/4			"			SW 1/4 of NE 1/4				"
SE 1/4 of NE 1/4			"			SE 1/4 of NE 1/4				"
NE 1/4 of NW 1/4			"			NE 1/4 of NW 1/4				"
NW 1/4 of NW 1/4			"			NW 1/4 of NW 1/4				"
SW 1/4 of NW 1/4			"			SW 1/4 of NW 1/4				"
SE 1/4 of NW 1/4			"			SE 1/4 of NW 1/4				"
NE 1/4 of SW 1/4			"			NE 1/4 of SW 1/4				"
NW 1/4 of SW 1/4		J J L Co	Same			NW 1/4 of SW 1/4		J J L Co		Same
SW 1/4 of SW 1/4			"			SW 1/4 of SW 1/4				"
SE 1/4 of SW 1/4			"			SE 1/4 of SW 1/4				"
NE 1/4 of SE 1/4			"			NE 1/4 of SE 1/4				"
NW 1/4 of SE 1/4			"			NW 1/4 of SE 1/4				"
SW 1/4 of SE 1/4			"			SW 1/4 of SE 1/4				"
SE 1/4 of SE 1/4			"			SE 1/4 of SE 1/4				"
NE 1/4 of NE 1/4	27	J J L Co	Same	S. S. L. Co claims this Subd. 1916	NE 1/4 of NE 1/4	27	Magnolia App Land Co	Same	S. S. L. Co claims this Subd. 1916	
NW 1/4 of NE 1/4			"			NW 1/4 of NE 1/4				"
SW 1/4 of NE 1/4			"			SW 1/4 of NE 1/4				"
SE 1/4 of NE 1/4			"			SE 1/4 of NE 1/4				"
NE 1/4 of NW 1/4			"			NE 1/4 of NW 1/4				"
NW 1/4 of NW 1/4			"			NW 1/4 of NW 1/4				"
SW 1/4 of NW 1/4			"			SW 1/4 of NW 1/4				"
SE 1/4 of NW 1/4			"			SE 1/4 of NW 1/4				"
NE 1/4 of SW 1/4			"			NE 1/4 of SW 1/4				"
NW 1/4 of SW 1/4			"			NW 1/4 of SW 1/4				"
SW 1/4 of SW 1/4			"			SW 1/4 of SW 1/4				"
SE 1/4 of SW 1/4			"			SE 1/4 of SW 1/4				"
NE 1/4 of SE 1/4			"			NE 1/4 of SE 1/4				"
NW 1/4 of SE 1/4			"			NW 1/4 of SE 1/4				"
SW 1/4 of SE 1/4			"			SW 1/4 of SE 1/4				"
SE 1/4 of SE 1/4		Public	Public			SE 1/4 of SE 1/4		Public		Public